

File No. 170003

Committee Item No. 2

Board Item No. _____

COMMITTEE/BOARD OF SUPERVISORS

AGENDA PACKET CONTENTS LIST

Committee: Land Use and Transportation

Date February 27, 2017

Board of Supervisors Meeting

Date _____

Cmte Board

- | | | |
|-------------------------------------|--------------------------|--|
| <input type="checkbox"/> | <input type="checkbox"/> | Motion |
| <input type="checkbox"/> | <input type="checkbox"/> | Resolution |
| <input checked="" type="checkbox"/> | <input type="checkbox"/> | Ordinance |
| <input checked="" type="checkbox"/> | <input type="checkbox"/> | Legislative Digest |
| <input type="checkbox"/> | <input type="checkbox"/> | Budget and Legislative Analyst Report |
| <input type="checkbox"/> | <input type="checkbox"/> | Youth Commission Report |
| <input type="checkbox"/> | <input type="checkbox"/> | Introduction Form |
| <input checked="" type="checkbox"/> | <input type="checkbox"/> | Department/Agency Cover Letter and/or Report |
| <input type="checkbox"/> | <input type="checkbox"/> | Memorandum of Understanding (MOU) |
| <input type="checkbox"/> | <input type="checkbox"/> | Grant Information Form |
| <input type="checkbox"/> | <input type="checkbox"/> | Grant Budget |
| <input type="checkbox"/> | <input type="checkbox"/> | Subcontract Budget |
| <input type="checkbox"/> | <input type="checkbox"/> | Contract/Agreement |
| <input type="checkbox"/> | <input type="checkbox"/> | Form 126 - Ethics Commission |
| <input type="checkbox"/> | <input type="checkbox"/> | Award Letter |
| <input type="checkbox"/> | <input type="checkbox"/> | Application |
| <input type="checkbox"/> | <input type="checkbox"/> | Form 700 |
| <input type="checkbox"/> | <input type="checkbox"/> | Vacancy Notice |
| <input type="checkbox"/> | <input type="checkbox"/> | Information Sheet |
| <input type="checkbox"/> | <input type="checkbox"/> | Public Correspondence |

OTHER

(Use back side if additional space is needed)

- | | | |
|-------------------------------------|--------------------------|---|
| <input checked="" type="checkbox"/> | <input type="checkbox"/> | <u>CEQA Determination</u> |
| <input checked="" type="checkbox"/> | <input type="checkbox"/> | <u>Planning Commission Resolution No. 19749</u> |
| <input checked="" type="checkbox"/> | <input type="checkbox"/> | <u>Notice of Public Hearings</u> |
| <input type="checkbox"/> | <input type="checkbox"/> | _____ |
| <input type="checkbox"/> | <input type="checkbox"/> | _____ |
| <input type="checkbox"/> | <input type="checkbox"/> | _____ |
| <input type="checkbox"/> | <input type="checkbox"/> | _____ |
| <input type="checkbox"/> | <input type="checkbox"/> | _____ |
| <input type="checkbox"/> | <input type="checkbox"/> | _____ |
| <input type="checkbox"/> | <input type="checkbox"/> | _____ |

Completed by: Alisa Somera Date February 23, 2017

Completed by: _____ Date _____

1 [Planning Code, Zoning Map - Upper Market Street Districts]

2
3 **Ordinance amending the Planning Code to revise Sectional Map ZN07 of the Zoning**
4 **Map to delete the Upper Market Street Neighborhood Commercial (NC) District and**
5 **reclassify Assessor's Parcel Block No. 2623, Lot No. 006, at 376 Castro Street and**
6 **Assessor's Parcel Block No. 2623, Lot No. 091, at 2416-2420 Market Street, from the**
7 **Upper Market NC District to the Upper Market Street Neighborhood Commercial Transit**
8 **(NCT) District; revising several sections of Article 4 to include the entirety of the Upper**
9 **Market Street NCT District including portions outside of the Market and Octavia Plan**
10 **Area; affirming the Planning Department's determination under the California**
11 **Environmental Quality Act; making findings of consistency with the General Plan, and**
12 **the eight priority policies of Planning Code, Section 101.1; and adopting findings of**
13 **public convenience, necessity, and welfare under Planning Code, Section 302.**

14 NOTE: **Unchanged Code text and uncodified text** are in plain Arial font.
15 **Additions to Codes** are in *single-underline italics Times New Roman font*.
16 **Deletions to Codes** are in ~~*strikethrough italics Times New Roman font*~~.
17 **Board amendment additions** are in double-underlined Arial font.
18 **Board amendment deletions** are in ~~strikethrough Arial font~~.
19 **Asterisks (* * * *)** indicate the omission of unchanged Code
20 subsections or parts of tables.

21 Be it ordained by the People of the City and County of San Francisco:

22 Section 1. Findings.

23 (a) The Planning Department has determined that the proposed amendments are
24 not defined as a project under the California Environmental Quality Act (California Public
25 Resources Code Sections 21000 et seq.) and CEQA Guidelines Section 15060(c)(2) and
15378 because they do not result in a physical change to the environment. The Board affirms
this determination.

1 (b) On September 29, 2016, the Planning Commission, in Resolution No. 19749,
2 adopted findings that the actions contemplated in this ordinance are consistent, on balance,
3 with the City's General Plan and the eight priority policies of Planning Code Section 101.1.
4 The Board adopts these findings as its own. A copy of said Resolution is on file with the Clerk
5 of the Board of Supervisors in File No. 170003, and is incorporated herein by reference.

6 (c) Pursuant to Planning Code Section 302, this Board of Supervisors finds that this
7 ordinance will serve the public necessity, convenience, and welfare for the reasons set forth in
8 Commission Resolution No. 19749 and the Board incorporates such reasons herein by
9 reference.

10
11 Section 2. Planning Code is hereby amended by revising Sections 401, 416.3, 416.5,
12 421.3, and 421.5, to read as follows:

13 **SEC. 401. DEFINITIONS.**

14 In addition to the specific definitions set forth elsewhere in this Article, the following
15 definitions shall govern interpretation of this Article:

16 * * * *

17 "Market and Octavia Program Area." The Market and Octavia Plan Area in Map 1
18 (Land Use Plan) of the Market and Octavia Area Plan of the San Francisco General Plan,
19 which includes those districts zoned RTO, NCT, or any neighborhood specific NCT, a few
20 parcels zoned RH-1 or RH-2, and those parcels within the Van Ness and Market Downtown
21 Residential Special Use District (VMDRSUD). The Program Area *shall* also include *the*
22 *entirety of the Upper Market NCT District, which includes parcels one block west of the plan area*
23 *that front Market Street including any portions of such District that fall outside of the Market and*
24 *Octavia Plan Area.*

25 * * * *

1 **SEC. 416.3. APPLICATION OF AFFORDABLE HOUSING FEE REQUIREMENT.**

2 The requirements of Sections 415.1 through 415.9 shall apply in the Market and
3 Octavia Plan Area and the entirety of the Upper Market NCT District in addition to the following
4 additional affordable housing requirement:

5 * * * *

6 **SEC. 416.5. USE OF FUNDS.**

7 The additional affordable housing requirement specified in this Section for the Market
8 and Octavia Plan Area and the Upper Market NCT District shall be paid into the Citywide
9 Affordable Housing Fund, established in Administrative Code Section 10.100-49, but the
10 funds shall be separately accounted for. MOHCD shall expend the funds according to the
11 following priorities: First, to increase the supply of housing affordable to qualifying households
12 in the Market and Octavia Plan Area and the Upper Market NCT District; second, to increase
13 the supply of housing affordable to qualifying households within 1 mile of the boundaries of
14 the Plan Area and the Upper Market NCT District; third, to increase the supply of housing
15 affordable to qualifying households in the City and County of San Francisco. The funds may
16 also be used for monitoring and administrative expenses subject to the process described in
17 Section 415.5(f)

18 **SEC. 421.3. APPLICATION OF COMMUNITY IMPROVEMENTS IMPACT FEE.**

19 (a) **Application.** Section 421.1 et seq. shall apply to any development project
20 located in the Market and Octavia Program Area, as defined in Section 401.

21 * * * *

22 **SEC. 421.5. MARKET AND OCTAVIA COMMUNITY IMPROVEMENTS FUND.**

23 (a) **Purpose.** There is hereby established a separate fund set aside for a special
24 purpose entitled the Market and Octavia Community Improvements Fund ("Fund"). All monies
25 collected by DBI pursuant to Section 421.3(b) shall be deposited in the Fund maintained by

1 the Controller. The receipts in the Fund shall be appropriated in accordance with law through
2 the normal budgetary process to fund public infrastructure and other allowable improvements
3 subject to the conditions of this Section.

4 (b) **Use of Funds.** The Fund shall be administered by the Board of Supervisors.

5 (1) **Infrastructure.** All monies deposited in the Fund shall be used to design,
6 engineer, acquire, improve, and develop neighborhood open spaces, pedestrian and
7 streetscape improvements, bicycle infrastructure, childcare facilities, and other improvements
8 that result in new publicly-accessible facilities and related resources within the Market and
9 Octavia Plan Area or within 250 feet of the Plan Area and within the Upper Market Street
10 Neighborhood Commercial Transit District, portions of which are located ~~is~~ outside the plan
11 area. Funds may be used for childcare facilities that are not publicly owned or publicly-
12 accessible. The improvements, where applicable, shall be consistent with the Market and
13 Octavia Civic Streets and Open Space System as described in Map 4 of the Market and
14 Octavia Area Plan of the General Plan, and Market and Octavia Improvements Plan. The
15 funds shall be allocated in accordance with Table 421.5A.

16 * * * *

17
18 Section 3. The Planning Code is hereby amended by revising Sectional Map ZN07 of
19 the Zoning Map of the City and County of San Francisco as follows:

20
21 Delete the Upper Market Street Neighborhood Commercial District.


22 Reclassify the following property:
23
24
25

1
2
3
4
5
6
7
8
9
10
11
12
13
14
15
16
17
18
19
20
21
22
23
24
25

<u>Description of Property</u>	<u>Use District to be Superseded</u>	<u>Use District hereby Approved</u>
Block 2623, Lots 006 and 091	Upper Market Street Neighborhood Commercial District	Upper Market Street Neighborhood Commercial Transit District

Section 4. Effective Date. This ordinance shall become effective 30 days after enactment. Enactment occurs when the Mayor signs the ordinance, the Mayor returns the ordinance unsigned or does not sign the ordinance within ten days of receiving it, or the Board of Supervisors overrides the Mayor's veto of the ordinance.

APPROVED AS TO FORM:
DENNIS J. HERRERA, City Attorney

By: 
JUDITH A. BOYAJIAN
Deputy City Attorney
n:\legana\as2016\1600865\01157176.docx

LEGISLATIVE DIGEST

[Planning Code, Zoning Map - Upper Market Street Districts]

Ordinance amending the Planning Code to revise Sectional Map ZN07 of the Zoning Map to delete the Upper Market Street Neighborhood Commercial (NC) District and reclassify Assessor's Parcel Block No. 2623, Lot No. 006, at 376 Castro Street and Assessor's Parcel Block No. 2623, Lot No. 091, at 2416-2420 Market Street, from the Upper Market NC District to the Upper Market Street Neighborhood Commercial Transit (NCT) District; revising several sections of Article 4 to include the entirety of the Upper Market Street NCT District including portions outside of the Market and Octavia Plan Area; affirming the Planning Department's determination under the California Environmental Quality Act; making findings of consistency with the General Plan, and the eight priority policies of Planning Code, Section 101.1; and adopting findings of public convenience, necessity, and welfare under Planning Code, Section 302.

Existing Law

Block 2633, Lot 006 (376 Castro Street) and Lot 091 (2416-2420 Market Street) are zoned Upper Market Street Neighborhood Commercial District (NCD). Planning Code Section 401 defines the "Market and Octavia Program Area" as "including the Upper Market Street NCD, which includes parcels one block west of the plan area that front Market Street." Therefore, the lots being rezoned are currently subject to an Affordable Housing Fee (Planning Code Section 416 et seq.) and the Market and Octavia Community Improvements Fund Fee (Planning Code Section 421 et seq.)

Amendments to Current Law

The above properties would be re-zoned from the Upper Market Street NC District (NCD) to the Upper Market Neighborhood Commercial Transit (NCT) District. The definition of the "Market and Octavia Program Area" in Planning Code Section 401 is revised to include "the entirety of the Upper Market Street NCT District including any portions of such District that fall outside of the Market and Octavia Plan Area." Sections 416.3, 416.5, 421.3, and 421.5 are amended to include the parcels being rezoned from NCD to NCT.

Background Information


In February 2013, the Planning Commission voted to recommend approval with modifications of an ordinance in Board File No. 12092 that expanded the boundaries of the Upper Market Street NCT District to include properties zoned NCD along Market Street between Noe and Castro Streets. The Commission recommended including Block 2623, Lots 006 and 021, in the proposed rezoning from NCD to NCT but these additional parcels were not included in the final ordinance. These two properties are the last remaining properties zoned Upper Market NCD, and the rezoning proposed in this ordinance will bring the two properties into conformity

FILE NO. 170003

with the rest of Market Street's zoning controls and enable the removal of a defunct zoning district from the Planning Code and the Zoning Map. Amendment of the Article 4 sections of the Planning Code will continue the inclusion of these two properties within the Octavia and Market Program Area and thus subject to the Affordable Housing and Market and Octavia Community Improvements Fund Fees.

n:\vegana\as2016\1600865\01159230.docx

BOARD of SUPERVISORS



City Hall
Dr. Carlton B. Goodlett Place, Room 244
San Francisco 94102-4689
Tel. No. 554-5184
Fax No. 554-5163
TDD/TTY No. 554-5227

January 17, 2017

File No. 170003

Lisa Gibson
Acting Environmental Review Officer
Planning Department
1650 Mission Street, Ste. 400
San Francisco, CA 94103

Dear Ms. Gibson:


On January 10, 2017, the Planning Commission introduced the following proposed legislation:

File No. 170003

Ordinance amending the Planning Code to revise Sectional Map ZN07 of the Zoning Map to delete the Upper Market Street Neighborhood Commercial (NC) District and reclassify Assessor's Parcel Block No. 2623, Lot No. 006, at 376 Castro Street and Assessor's Parcel Block No. 2623, Lot No. 091, at 2416-2420 Market Street, from the Upper Market NC District to the Upper Market Street Neighborhood Commercial Transit (NCT) District; revising several sections of Article 4 to include the entirety of the Upper Market Street NCT District including portions outside of the Market and Octavia Plan Area; affirming the Planning Department's determination under the California Environmental Quality Act; making findings of consistency with the General Plan, and the eight priority policies of Planning Code, Section 101.1; and adopting findings of public convenience, necessity, and welfare under Planning Code, Section 302.

This legislation is being transmitted to you for environmental review.

Angela Calvillo, Clerk of the Board

for By:  Alisa Somera, Legislative Deputy Director
Land Use and Transportation Committee

Attachment

c: Joy Navarrete, Environmental Planning
Jeanie Poling, Environmental Planning

Not defined as a project under CEQA Guidelines Sections 15378 and 15060(c)(2) because it does not result in a physical change in the environment.

Joy
Navarrete

Digitally signed by Joy Navarrete
DN: cn=Joy Navarrete, o=Planning,
ou=Environmental Planning,
email=joy.navarrete@sfgov.org, c=US
Date: 2017.01.19 13:56:28 -0800



SAN FRANCISCO PLANNING DEPARTMENT

December 22, 2016

Ms. Angela Calvillo, Clerk
Board of Supervisors
City and County of San Francisco
City Hall, Room 244
1 Dr. Carlton B. Goodlett Place
San Francisco, CA 94102

**Re: Transmittal of Planning Department Case Number 2016-008126MAP:
Rezoning the Upper Market NCD to NCT
Board File No. TBD
Planning Commission Recommendation: Approval with Modification**

1650 Mission St.
Suite 400
San Francisco,
CA 94103-2479

Reception:
415.558.6378

Fax:
415.558.6409

Planning
Information:
415.558.6377

Dear Ms. Calvillo,

On September 29, 2016, the Planning Commission conducted duly noticed public hearings at regularly scheduled meetings to consider the proposed Ordinance, initiated by the Planning Commission, that would amend the Planning Code to revise Sectional Map ZN07 of the Zoning Map to delete the Upper Market Street Neighborhood Commercial (NC) District and reclassify Block 2623, Lot 006 at 376 Castro Street and Block 2623, Lot 091 at 2416-2420 Market Street from the Upper Market NC District to the Upper Market Street Neighborhood Commercial Transit (NCT) District; revising several sections of Article 4 to include the entirety of the Upper Market Street NCT District including portions outside of the Market and Octavia Plan Area. At the hearing the Planning Commission recommended approval with modification.

The Commission's proposed modifications included making changes to the Planning Code in order to ensure that the specific Market and Octavia impact fees would apply to all of the Upper Market NCT. These changes have already been incorporated into the ordinance being transmitted to you today and are reflected in the ordinance description.

The proposed amendments are not defined as a project under CEQA Guidelines Section 15060(c) and 15378 because they do not result in a physical change in the environment.

Please find attached documents relating to the actions of the Commission. A redlined version of this ordinance along with two copies will be delivered to your office following this transmittal. If you have any questions or require further information please do not hesitate to contact me.

Sincerely,

Aaron D. Starr
Manager of Legislative Affairs

Transmittal Materials

CASE NO. 2016-008126MAP
Upper Market Street Rezoning

cc:

Judy Boyajian Deputy City Attorney

Alisa Somera, Office of the Clerk of the Board

John Carroll, " " "

Attachments:

Planning Commission Resolution

Planning Department Executive Summary



SAN FRANCISCO PLANNING DEPARTMENT

Planning Commission Resolution No. 19749 HEARING DATE SEPTEMBER 29, 2016

Project Name: Rezoning the Upper Market St. NCD to Upper Market St. NCT
Case Number: 2016-008126MAP [Board File No. TBD]
Initiated by: Planning Department
Staff Contact: Aaron Starr, Manager of Legislative Affairs
aaron.starr@sfgov.org, 415-558-6362

1650 Mission St.
Suite 400
San Francisco,
CA 94103-2479

Reception:
415.558.6378

Fax:
415.558.6409

Planning
Information:
415.558.6377

RECOMMENDING THAT THE BOARD OF SUPERVISORS ADOPT A PROPOSED ORDINANCE THAT WOULD AMEND THE PLANNING CODE TO REVISE SECTION MAP ZN07 OF THE ZONING MAP TO DELETE THE UPPER MARKET STREET NEIGHBORHOOD COMMERCIAL (NC) DISTRICT AND RECLASSIFY BLOCK 2623, LOT 006 AT 376 CASTRO STREET AND BLOCK 2623, LOT 091 AT 2416-2420 MARKET STREET FROM UPPER MARKET STREET NC DISTRICT TO THE UPPER MARKET STREET NEIGHBORHOOD COMMERCIAL TRANSIT (NCT) DISTRICT; ADOPTING FINDINGS, INCLUDING ENVIRONMENTAL FINDINGS, PLANNING CODE SECTION 302 FINDINGS, AND FINDINGS OF CONSISTENCY WITH THE GENERAL PLAN AND PLANNING CODE SECTION 101.1.

WHEREAS, on June 30, 2016, The Planning Commission voted to initiate the proposed ordinance that would amend the Planning Code to revise Section Map ZN07 of the Zoning Map to delete the Upper Market Street Neighborhood Commercial (NC) District and reclassify Block 2623, Lot 006 at 376 Castro Street and Block 2623, Lot 091 at 2416-2420 Market Street from Upper Market Street NC District to the Upper Market Street Neighborhood Commercial Transit (NCT) District; and

WHEREAS, The Planning Commission (hereinafter "Commission") conducted a duly noticed public hearing at a regularly scheduled meeting to consider the proposed Ordinance on September 29, 2016 and,

WHEREAS, The proposed amendments are not defined as a project under CEQA Guidelines Section 15060(c)(2) and 15378 because they do not result in a physical change in the environment.

WHEREAS, the Planning Commission has heard and considered the testimony presented to it at the public hearing and has further considered written materials and oral testimony presented on behalf of Department staff and other interested parties; and

WHEREAS, all pertinent documents may be found in the files of the Department, as the custodian of records, at 1650 Mission Street, Suite 400, San Francisco; and

WHEREAS, the Planning Commission has reviewed the proposed Ordinance; and

MOVED, that the Planning Commission hereby recommends that the Board of Supervisors **approve with modifications** the proposed ordinance. The Commission's proposed modifications are as follows:

SEC. 401. DEFINITIONS.

In addition to the specific definitions set forth elsewhere in this Article, the following definitions shall govern interpretation of this Article:

* * * *

"Market and Octavia Program Area." The Market and Octavia Plan Area in Map 1 (Land Use Plan) of the Market and Octavia Area Plan of the San Francisco General Plan, which includes those districts zoned RTO, NCT, or any neighborhood specific NCT, a few parcels zoned RH-1 or RH-2, and those parcels within the Van Ness and Market Downtown Residential Special Use District (VMDRSUD). The Program Area *shall* also include the entirety of the Upper Market NCTD, which includes parcels one block west of the plan area that front Market Street including any portions of such district that fall outside of the Market and Octavia Plan Area.

* * * *

SEC. 416.3. APPLICATION OF AFFORDABLE HOUSING FEE REQUIREMENT.

The requirements of Sections 415.1 through 415.9 shall apply in the Market and Octavia Plan Area and the entirety of the Upper Market NCTD in addition to the following additional affordable housing requirement:

* * * *

SEC. 416.5. USE OF FUNDS.

The additional affordable housing requirement specified in this Section for the Market and Octavia Plan Area and the Upper Market NCTD shall be paid into the Citywide Affordable Housing Fund, established in Administrative Code Section 10.100-49, but the funds shall be separately accounted for. MOHCD shall expend the funds according to the following priorities: First, to increase the supply of housing affordable to qualifying households in the Market and

Octavia Plan Area and the Upper Market NCDT; second, to increase the supply of housing affordable to qualifying households within 1 mile of the boundaries of the Plan Area and the Upper Market NCDT; third, to increase the supply of housing affordable to qualifying households in the City and County of San Francisco. The funds may also be used for monitoring and administrative expenses subject to the process described in Section 415.5(f)

SEC. 421.3. APPLICATION OF COMMUNITY IMPROVEMENTS IMPACT FEE.

(a) Application. Section 421.1et seq. shall apply to any development project located in the Market and Octavia Program Area, *as defined in Section 401.*

* * * *

SEC. 421.5. MARKET AND OCTAVIA COMMUNITY IMPROVEMENTS FUND.

(a) Purpose. There is hereby established a separate fund set aside for a special purpose entitled the Market and Octavia Community Improvements Fund ("Fund"). All monies collected by DBI pursuant to Section 421.3(b) shall be deposited in the Fund maintained by the Controller. The receipts in the Fund shall be appropriated in accordance with law through the normal budgetary process to fund public infrastructure and other allowable improvements subject to the conditions of this Section.

(b) Use of Funds. The Fund shall be administered by the Board of Supervisors.

(1) Infrastructure. All monies deposited in the Fund shall be used to design, engineer, acquire, improve, and develop neighborhood open spaces, pedestrian and streetscape improvements, bicycle infrastructure, childcare facilities, and other improvements that result in new publicly-accessible facilities and related resources within the Market and Octavia Plan Area or within 250 feet of the Plan Area and within the Upper Market Street Neighborhood Commercial *Transit* District, *portions of which are located is* outside the plan area. Funds may be used for childcare facilities that are not publicly owned or publicly-accessible. The improvements, where applicable, shall be consistent with the Market and Octavia Civic Streets and Open Space

System as described in Map 4 of the Market and Octavia Area Plan of the General Plan, and Market and Octavia Improvements Plan. The funds shall be allocated in accordance with Table 421.5A.

* * * *

FINDINGS

Having reviewed the materials identified in the preamble above, and having heard all testimony and arguments, this Commission finds, concludes, and determines as follows:

1. The proposed rezoning was already endorsed by the Planning Commission in their February 21, 2013 resolution.
2. The Commission finds that approval of this ordinance will allow for the removal a defunct zoning district from the Planning Code and bring these two properties into conformity with the rest of the this section of Market Street's zoning controls.
3. **General Plan Compliance.** The proposed Ordinance is consistent with the following Objectives and Policies of the General Plan:

COMMERCE AND INDUSTRY ELEMENT

OBJECTIVE 1

MANAGE ECONOMIC GROWTH AND CHANGE TO ENSURE ENHANCEMENT OF THE TOTAL CITY LIVING AND WORKING ENVIRONMENT.

Policy 1.3

Locate commercial and industrial activities according to a generalized commercial and industrial land use plan.

The proposed Ordinance is consistent with the City's current commercial land use explain. It will bring these two parcels into conformity with the other properties within this neighborhood.

OBJECTIVE 6

MAINTAIN AND STRENGTHEN VIABLE NEIGHBORHOOD COMMERCIAL AREAS EASILY ACCESSIBLE TO CITY RESIDENTS.

Policy 6.3

Preserve and promote the mixed commercial-residential character in neighborhood commercial districts. Strike a balance between the preservation of existing affordable housing and needed expansion of commercial activity.

Currently the subject properties are regulated separately from the rest of the properties on this street with regards to density, parking requirements, and allowed uses. Including them in the Upper Market NCT District will ensure a cohesive and harmonious commercial district.

4. **Planning Code Section 101 Findings.** The proposed amendments to the Planning Code are consistent with the eight Priority Policies set forth in Section 101.1(b) of the Planning Code in that:

1. That existing neighborhood-serving retail uses be preserved and enhanced and future opportunities for resident employment in and ownership of such businesses enhanced;

The proposed Ordinance would not have a negative effect on neighborhood serving retail uses and will not have a negative effect on opportunities for resident employment in and ownership of neighborhood-serving retail.

2. That existing housing and neighborhood character be conserved and protected in order to preserve the cultural and economic diversity of our neighborhoods;

The proposed Ordinance would not have a negative effect on housing or neighborhood character. In fact, including them within the prevailing zoning district will help preserve neighborhood character.

3. That the City's supply of affordable housing be preserved and enhanced;

The proposed Ordinance would not have an adverse effect on the City's supply of affordable housing. This rezoning will allow more density, which in turn will require more inclusionary housing.

4. That commuter traffic not impede MUNI transit service or overburden our streets or neighborhood parking;

The proposed Ordinance would not result in commuter traffic impeding MUNI transit service or overburdening the streets or neighborhood parking.

5. That a diverse economic base be maintained by protecting our industrial and service sectors from displacement due to commercial office development, and that future opportunities for resident employment and ownership in these sectors be enhanced;

The proposed Ordinance would not cause displacement of the industrial or service sectors due to office development, and future opportunities for resident employment or ownership in these sectors would not be impaired.

6. That the City achieve the greatest possible preparedness to protect against injury and loss of life in an earthquake;

The proposed Ordinance would not have an adverse effect on City's preparedness against injury and loss of life in an earthquake.

7. That the landmarks and historic buildings be preserved;

The proposed Ordinance would not have an adverse effect on the City's Landmarks and historic buildings.

8. That our parks and open space and their access to sunlight and vistas be protected from development;

The proposed Ordinance would not have an adverse effect on the City's parks and open space and their access to sunlight and vistas.

5. **Planning Code Section 302 Findings.** The Planning Commission finds from the facts presented that the public necessity, convenience and general welfare require the proposed amendments to the Planning Code as set forth in Section 302.

NOW THEREFORE BE IT RESOLVED that the Commission hereby recommends that the Board ADOPT the proposed Ordinance as described in this Resolution.

I hereby certify that the foregoing Resolution was adopted by the Commission at its meeting on September 29, 2016.



Jonas P. Ionin
Commission Secretary

AYES: Fong, Richards, Hillis, Koppel, Melgar, Moore

NOES: None

ABSENT: Johnson

ADOPTED: September 29, 2016



SAN FRANCISCO PLANNING DEPARTMENT

Executive Summary Zoning Map Amendment HEARING DATE: SEPTEMBER 29, 2016 EXPIRATION DATE: N/A

1650 Mission St.
Suite 400
San Francisco,
CA 94103-2479

Reception:
415.558.6378

Fax:
415.558.6409

Planning
Information:
415.558.6377

Project Name: Rezoning the Upper Market St. NCD to Upper Market St. NCT
Case Number: 2016-008126MAP [Board File No. TBD]
Initiated by: Planning Commission
Staff Contact: Aaron Starr, Manager of Legislative Affairs
aaron.starr@sfgov.org, 415-558-6362
Recommendation: Recommend Approval

PLANNING CODE AMENDMENT

The proposed Ordinance would amend the Planning Code to revise Section Map ZN07 of the Zoning Map to delete the Upper Market Street Neighborhood Commercial (NC) District and reclassify Block 2623, Lot 006 at 376 Castro Street and Block 2623, Lot 091 at 2416-2420 Market Street from Upper Market Street NC District to the Upper Market Street Neighborhood Commercial Transit (NCT) District.

The Way It Is Now:

376 Castro Street (Block 2623, Lot 006) and 2420 Market Street (Block 2623 Lot 91) are zoned Upper Market Street NC District.

The Way It Would Be:

376 Castro Street (Block 2623, Lot 006) and 2420 Market Street (Block 2623 Lot 91) would be zoned Upper Market Street NCT District.

BACKGROUND

On February 21, 2013, the Planning Commission voted to recommend approval with modifications of Board File 120902, an ordinance that expanded the boundaries of the Upper Market Street NCT District to include properties along Market Street between Noe and Castro Streets. These properties were zoned Upper Market Street NC District. At the time, two properties on the northwest corner of Market and Castro Streets were not included in the rezoning because the sponsoring supervisor, Supervisor Wiener, lived within 500 feet of the two parcels. A City rule prohibits Supervisors from sponsoring legislation that could impact their property or properties within 500 feet.

The Planning Commission's action on this ordinance included a recommendation that these two parcels be rezoned to Upper Market Street NCT District; however, they were not included in the final ordinance, presumable because a separate, properly-noticed ordinance was required to rezone the properties.

These two properties are the last properties zoned Upper Market Street NC District. As part of the Article 7 Code Reorganization Project¹, the Upper Market Street NC District will be deleted from the Planning Code; therefore it is imperative that these properties be rezoned either prior to or in concert with the passage of the Article 7 Reorganization Ordinance.

ISSUES AND CONSIDERATIONS

Upper Market NC District vs. Upper Market NCT District

The two main differences between the two zoning districts are as follows:

1. **NCT Districts do not have density limits that are determined by lot area.** The Upper Market Street NC District has a dwelling unit density limit of 1 unit per 400 sq. ft. of lot area. Density is limited in NCT Districts by how large the building can be (height and bulk limitations) and other requirements like exposure and open space. This is also called form based density and allows more dwelling units per building.
2. **NCT Districts do not have minimum parking requirements.** The Upper Market Street NC District requires 1 parking space for every dwelling unit. The Upper Market NCT District does not require parking. It allows 0.5 spaces for every dwelling unit as of right, and .75 spaces for every dwelling unit with Conditional Use authorization. A parking ratio above .75 spaces per dwelling unit is not permitted.

The subject properties' height and bulk limitation, rear yard requirements, maximum non-residential use size limits, hours of operation, and floor area ratio limits will not be altered with this ordinance. The two properties will also be eligible for the five-foot height increase for ground floor commercial, as is standard in all NCT Districts. The allowable commercial uses will mostly remain the same; however, there will be some changes. The following chart shows the changes in use controls:

Uses	Upper Mkt. NC District			Upper Mkt. NCT District		
	Floors	1st	2nd	3rd+	1st	2nd
Financial Services	P	C	NP	C	C	NP
Limited Financial Services	P	NP	NP	C	NP	NP
Business or Professional Services	P	P	C	C	P	C
Amusement Game Arcade	NP	NP	NP	P	P	NP

P= Permitted as of right

C= Conditional Use authorization required

NP= Not Permitted

¹ Case 2014-001965PCA, scheduled to be heard by the Planning Commission for action on October 13, 2016.

Approved Conditional Use at 376 Castro Street

On August 2, 2012, the Planning Commission approved a Conditional Use authorization for 376 Castro Street under Motion 18680, which included the following project description:

Demolish the existing automobile gasoline station and construct a six-story, 65-foot-tall 43,070 square-foot mixed-use building. The new building will include 24 residential units, three of which will be affordable, 3,000 square feet of ground-floor commercial space, and a 14-space underground parking garage, including 12 bicycle parking spaces, with ingress and egress from Castro Street. The residential portion of the project would be 27,000 square feet in area, and includes 18 units two-bedroom, and 6 one-bedroom units.

A permit for this project has not been issued by the Department of Building Inspection and the three year expiration date for the Conditional Use authorization has passed. Were this project's permit to come back to the Department for approval, it would likely require another Planning Commission hearing.

The proposed zoning change is an up zoning for this property because the NCT zoning designation removes density controls based on lot area; however it would have more restrictive parking controls than the current zoning and would have a dwelling unit mix requirement. That said a similar project with some modifications could still be approved under the proposed zoning.

RECOMMENDATION

The Department recommends that the Commission recommend *approval* of the proposed ordinance to the Board of Supervisors.

BASIS FOR RECOMMENDATION

The proposed rezoning was already endorsed by the Planning Commission in their February 21, 2013 resolution. Further, the Department recommends that the Commission recommend approval for this ordinance because it will allow for the removal a defunct zoning district from the Planning Code and bring these two properties into conformity with the rest of the this section of Market Street's zoning controls.

IMPLEMENTATION

The Department has determined that this ordinance will not impact our current implementation procedures.

REQUIRED COMMISSION ACTION

The proposed Ordinance is before the Commission so that it may recommend adoption, rejection, or adoption with modifications to the Board of Supervisors.

ENVIRONMENTAL REVIEW

The proposed amendments are not defined as a project under CEQA Guidelines Section 15060(c)(2) and 15378 because they do not result in a physical change in the environment.

PUBLIC COMMENT

In addition to the standard mailed notice and newspaper notice, Staff contacted the owners of the subject properties with a mailed letter dated September 1, 2016. Staff received a response from Rodger Martinez,

owner of 2416-2420 Market Street. After discussing the rezoning with Staff he had no objections to the proposal. Staff also received a call from the adjacent neighbor of 2416-2420 Market Street, David Russo, and after discussing the rezoning with Staff he also had no objection to the proposal.

In response to the posters that were installed within 300' of the subject property, staff also received an email from Pat Tura for the Duboce Triangle Neighborhood Association. She inquired as to whether or not these two properties would be subject to the Market and Octavia Impact Fees; however since these properties all outside of the Market and Octavia plan area they would not be subject to those fees.

RECOMMENDATION: Recommend Approval
--

Attachments:

- Exhibit A: Draft Planning Commission Resolution
- Exhibit B: Close-up Zoning Map
- Exhibit C: Parcel Map, Sanborn Map, Zoning Map and Site Picture
- Exhibit D: Letter to Subject Property Owners
- Exhibit E: Draft Ordinance

BOARD of SUPERVISORS



City Hall
1 Dr. Carlton B. Goodlett Place, Room 244
San Francisco 94102-4689
Tel. No. 554-5184
Fax No. 554-5163
TDD/TTY No. 554-5227

NOTICE OF PUBLIC HEARING

BOARD OF SUPERVISORS OF THE CITY AND COUNTY OF SAN FRANCISCO LAND USE AND TRANSPORTATION COMMITTEE

NOTICE IS HEREBY GIVEN THAT the Land Use and Transportation Committee will hold a public hearing to consider the following proposal and said public hearing will be held as follows, at which time all interested parties may attend and be heard:


Date: Monday, February 27, 2017

Time: 1:30 p.m.

Location: Legislative Chamber, Room 250, located at City Hall
1 Dr. Carlton B. Goodlett Place, San Francisco, CA

Subject: **File No. 170003.** Ordinance amending the Planning Code to revise Sectional Map ZN07 of the Zoning Map to delete the Upper Market Street Neighborhood Commercial (NC) District and reclassify Assessor's Parcel Block No. 2623, Lot No. 006, at 376 Castro Street and Assessor's Parcel Block No. 2623, Lot No. 091, at 2416-2420 Market Street, from the Upper Market NC District to the Upper Market Street Neighborhood Commercial Transit (NCT) District; revising several sections of Article 4 to include the entirety of the Upper Market Street NCT District including portions outside of the Market and Octavia Plan Area; affirming the Planning Department's determination under the California Environmental Quality Act; making findings of consistency with the General Plan, and the eight priority policies of Planning Code, Section 101.1; and adopting findings of public convenience, necessity, and welfare under Planning Code, Section 302.

In accordance with Administrative Code, Section 67.7-1, persons who are unable to attend the hearing on this matter may submit written comments to the City prior to the time the hearing begins. These comments will be made part of the official public record in this matter, and shall be brought to the attention of the members of the Committee. Written comments should be addressed to Angela Calvillo, Clerk of the Board, City Hall, 1 Dr. Carlton B. Goodlett Place, Room 244, San Francisco, CA 94102. Information relating to this matter is available in the Office of the Clerk of the Board. Agenda information relating to this matter will be available for public review on Friday, February 24, 2017.


Angela Calvillo
Clerk of the Board

DATED: February 15, 2017
PUBLISHED/POSTED: February 17, 2017

CALIFORNIA NEWSPAPER SERVICE BUREAU

DAILY JOURNAL CORPORATION

Mailing Address : 915 E FIRST ST, LOS ANGELES, CA 90012
Telephone (800) 788-7840 / Fax (800) 464-2839
Visit us @ www.LegalAdstore.com

Alisa Somera
CCSF BD OF SUPERVISORS (OFFICIAL NOTICES)
1 DR CARLTON B GOODLETT PL #244
SAN FRANCISCO, CA 94102

COPY OF NOTICE

Notice Type: GPN GOVT PUBLIC NOTICE
Ad Description AS - 2/27/17 Land Use Hearing - 170003 Zoning Map

To the right is a copy of the notice you sent to us for publication in the SAN FRANCISCO EXAMINER. Thank you for using our newspaper. Please read this notice carefully and call us with ny corrections. The Proof of Publication will be filed with the County Clerk, if required, and mailed to you after the last date below. Publication date(s) for this notice is (are):

02/17/2017

The charge(s) for this order is as follows. An invoice will be sent after the last date of publication. If you prepaid this order in full, you will not receive an invoice.

EXM# 2978362
NOTICE OF PUBLIC HEARING
BOARD OF SUPERVISORS OF THE CITY AND COUNTY OF SAN FRANCISCO
LAND USE AND TRANSPORTATION COMMITTEE
MONDAY, FEBRUARY 27, 2017 - 1:30 PM
LEGISLATIVE CHAMBER, ROOM 250
1 DR. CARLTON B. GOODLETT PLACE, SAN FRANCISCO, CA

NOTICE IS HEREBY GIVEN THAT the Land Use and Transportation Committee will hold a public hearing to consider the following proposal and said public hearing will be held as follows, at which time all interested parties may attend and be heard: File No. 170003, Ordinance amending the Planning Code to revise Sectional Map ZN07 of the Zoning Map to delete the Upper Market Street Neighborhood Commercial (NC) District and reclassify Assessor's Parcel Block No. 2623, Lot No. 006, at 376 Castro Street and Assessor's Parcel Block No. 2623, Lot No. 091, at 2416-2420 Market Street, from the Upper Market NC District to the Upper Market Street Neighborhood Commercial Transit (NCT) District, revising several sections of Article 4 to include the entirety of the Upper Market Street NCT District including portions outside of the Market and Octavia Plan Area; affirming the Planning Department's determination under the California Environmental Quality Act; making findings of consistency with the General Plan, and the eight priority policies of Planning Code, Section 101.1; and adopting findings of public convenience, necessity, and welfare under Planning Code, Section 302. In accordance with Administrative Code, Section 67.7-1, persons who are unable to attend the hearing on this matter may submit written comments to the City prior to the time the hearing begins. These comments will be made part of the official public record in this matter, and shall be brought to the attention of the members of the Committee. Written comments should be addressed to Angela Calvillo, Clerk of the Board, City Hall, 1 Dr. Carlton B. Goodlett Place, Room 244, San Francisco, CA 94102. Information relating to this matter is available in the

Office of the Clerk of the Board. Agenda information relating to this matter will be available for public review on Friday, February 24, 2017. - Angela Calvillo, Clerk of the Board



BOARD of SUPERVISORS



City Hall
Dr. Carlton B. Goodlett Place, Room 244
San Francisco 94102-4689
Tel. No. 554-5184
Fax No. 554-5163
TDD/TTY No. 554-5227

January 17, 2017

File No. 170003

Lisa Gibson
Acting Environmental Review Officer
Planning Department
1650 Mission Street, Ste. 400
San Francisco, CA 94103

Dear Ms. Gibson:


On January 10, 2017, the Planning Commission introduced the following proposed legislation:

File No. 170003

Ordinance amending the Planning Code to revise Sectional Map ZN07 of the Zoning Map to delete the Upper Market Street Neighborhood Commercial (NC) District and reclassify Assessor's Parcel Block No. 2623, Lot No. 006, at 376 Castro Street and Assessor's Parcel Block No. 2623, Lot No. 091, at 2416-2420 Market Street, from the Upper Market NC District to the Upper Market Street Neighborhood Commercial Transit (NCT) District; revising several sections of Article 4 to include the entirety of the Upper Market Street NCT District including portions outside of the Market and Octavia Plan Area; affirming the Planning Department's determination under the California Environmental Quality Act; making findings of consistency with the General Plan, and the eight priority policies of Planning Code, Section 101.1; and adopting findings of public convenience, necessity, and welfare under Planning Code, Section 302.

This legislation is being transmitted to you for environmental review.

Angela Calvillo, Clerk of the Board

for By:  Alisa Somera, Legislative Deputy Director
Land Use and Transportation Committee

Attachment

c: Joy Navarrete, Environmental Planning
Jeanie Poling, Environmental Planning

BOARD of SUPERVISORS



City Hall
1 Dr. Carlton B. Goodlett Place, Room 244
San Francisco 94102-4689
Tel. No. 554-5184
Fax No. 554-5163
TDD/TTY No. 554-5227

MEMORANDUM

TO: Olson Lee, Director, Mayor's Office of Housing and Community Development

FROM: *ll for* Alisa Somera, Legislative Deputy Director
Land Use and Transportation Committee

DATE: January 17, 2017

SUBJECT: LEGISLATION INTRODUCED

The Board of Supervisors' Land Use and Transportation Committee has received the following proposed legislation, introduced by the Planning Commission on January 10, 2017:

File No. 170003

Ordinance amending the Planning Code to revise Sectional Map ZN07 of the Zoning Map to delete the Upper Market Street Neighborhood Commercial (NC) District and reclassify Assessor's Parcel Block No. 2623, Lot No. 006, at 376 Castro Street and Assessor's Parcel Block No. 2623, Lot No. 091, at 2416-2420 Market Street, from the Upper Market NC District to the Upper Market Street Neighborhood Commercial Transit (NCT) District; revising several sections of Article 4 to include the entirety of the Upper Market Street NCT District including portions outside of the Market and Octavia Plan Area; affirming the Planning Department's determination under the California Environmental Quality Act; making findings of consistency with the General Plan, and the eight priority policies of Planning Code, Section 101.1; and adopting findings of public convenience, necessity, and welfare under Planning Code, Section 302.

If you have comments or reports to be included with the file, please forward them to me at the Board of Supervisors, City Hall, Room 244, 1 Dr. Carlton B. Goodlett Place, San Francisco, CA 94102 or by email at: alisa.somera@sfgov.org.

c: Eugene Flannery, Mayor's Office of Housing and Community Development
Kate Hartley, Mayor's Office of Housing and Community Development