

PROPOSED BOUNDARIES OF  
CITY AND COUNTY OF SAN FRANCISCO  
COMMUNITY FACILITIES DISTRICT NO. 2016-1  
(TREASURE ISLAND)  
COUNTY OF SAN FRANCISCO, STATE OF CALIFORNIA

(1) Filed in the office of the Clerk of the Board of Supervisors of the City and County of San Francisco this \_\_\_\_ day of \_\_\_\_\_, 20\_\_.

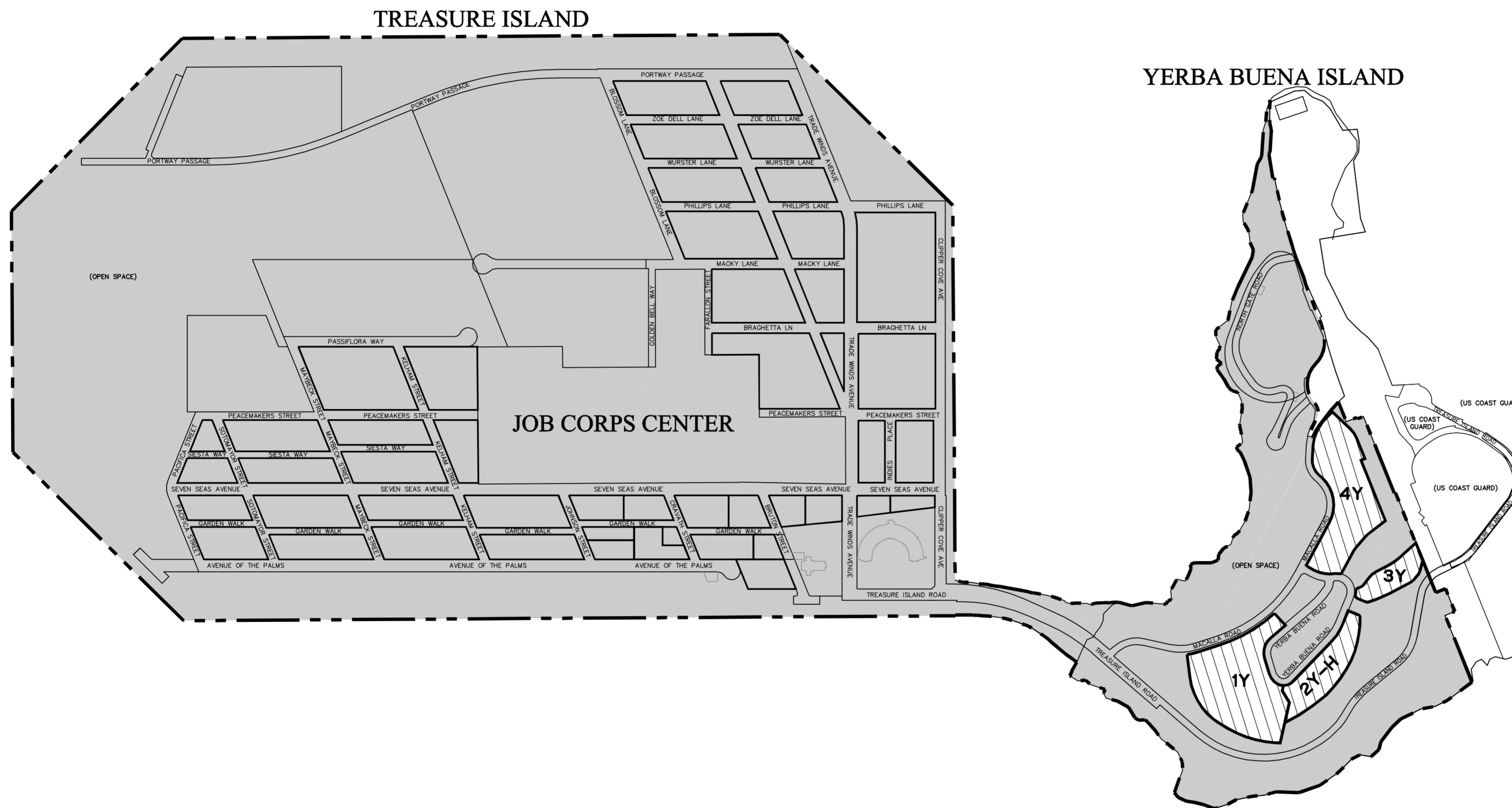
\_\_\_\_\_  
(Clerk of the Board of Supervisors)

(2) I hereby certify that the within map showing proposed boundaries of the City and County of San Francisco Community Facilities District No. 2016-1 (Treasure Island), City and County of San Francisco, State of California, was approved by the Board of Supervisors of the City and County of San Francisco, at a regular meeting thereof, held on the \_\_\_\_ day of \_\_\_\_\_, 20\_\_, by its Resolution No. \_\_\_\_\_.



\_\_\_\_\_  
(Clerk of the Board of Supervisors)

(3) Filed this \_\_\_\_ day of \_\_\_\_\_, 20\_\_, at the hour of \_\_ o'clock \_\_m., in Book \_\_\_\_\_ of Maps of Assessment and Community Facilities Districts at page \_\_\_\_\_, in the office of the Assessor-Recorder in the City and County of San Francisco, State of California.

\_\_\_\_\_  
(Assessor-Recorder of the City and County of San Francisco)



**LEGEND**

	Boundaries of Community Facilities District No. 2016-1 (Improvement Area No. 1)
	Future Annexation Area

Assessor's Parcel Number of Property in Improvement Area No. 1	
Developable Parcel	Assessor's Parcel Number(s)
1Y	8948/001
2Y-H	8949/001
3Y	8952/001
4Y	8954/001

Reference is hereby made to the maps maintained by the Office of the Assessor-Recorder of the City and County of San Francisco for an exact description of the lines and dimensions of each lot and parcel.

Prepared by:  
**BkF Engineers**