

**OWNER'S STATEMENT:**

"WE HEREBY STATE THAT WE ARE ALL THE OWNERS OF AND HOLDERS OF SECURITY INTEREST OR HAVE SOME RIGHT, TITLE, OR INTEREST IN AND TO THE REAL PROPERTY INCLUDED WITHIN THE SUBDIVISION SHOWN UPON THIS MAP; THAT WE ARE THE ONLY PERSONS WHOSE CONSENT IS NECESSARY TO PASS A CLEAR TITLE TO SAID REAL PROPERTY; THAT WE HEREBY CONSENT TO THE MAKING AND RECORDING OF SAID MAP AS SHOWN WITHIN THE DISTINCTIVE BORDERLINE; THAT SAID MAP CONSTITUTES AND CONSISTS OF A SURVEY MAP SHOWING MONUMENTATION ON THE GROUND WITHIN THE MEANING OF PARAGRAPHS 4120 AND 4285 OF THE CIVIL CODE OF THE STATE OF CALIFORNIA; AND THAT WE HEREBY CONSENT TO THE MAKING AND RECORDING OF SAID MAP PURSUANT TO DIVISION 4, PART 5, CHAPTER 3, ARTICLE 4 OF THE CIVIL CODE OF THE STATE OF CALIFORNIA."

IN WITNESS WHEREOF, WE, THE UNDERSIGNED, HAVE CAUSED THIS STATEMENT TO BE EXECUTED.

**OWNERS:**

MANTIKEBAP LLC, A CALIFORNIA LIMITED LIABILITY COMPANY

BY: *[Signature]*  
BORA OZTURK, MANAGER

**BENEFICIARY:**

BANK OF MARIN

BY: *[Signature]* Vice President  
TITLE:

LINDA Steidle  
PRINT NAME:

**OWNER'S ACKNOWLEDGMENT:**

A NOTARY PUBLIC OR OTHER OFFICER COMPLETING THIS CERTIFICATE VERIFIES ONLY THE IDENTITY OF THE INDIVIDUAL WHO SIGNED THE DOCUMENT TO WHICH THIS CERTIFICATE IS ATTACHED, AND NOT THE TRUTHFULNESS, ACCURACY, OR VALIDITY OF THAT DOCUMENT.

STATE OF CALIFORNIA )  
COUNTY OF SAN FRANCISCO )  
ON 08/09/2019

BEFORE ME, *[Signature]* EISENBERG, NOTARY PUBLIC  
(INSERT NAME)

PERSONALLY APPEARED: *[Signature]* BORA OZTURK  
WHO PROVED TO ME ON THE BASIS OF SATISFACTORY EVIDENCE TO BE THE PERSON(S) WHOSE NAME(S) IS/ARE SUBSCRIBED TO THE WITHIN INSTRUMENT AND ACKNOWLEDGED TO ME THAT HE/SHE/THEY EXECUTED THE SAME IN HIS/HER/THEIR AUTHORIZED CAPACITY(IES), AND THAT BY HIS/HER/THEIR SIGNATURE(S) ON THE INSTRUMENT THE PERSON(S) OR THE ENTITY UPON BEHALF OF WHICH THE PERSON(S) ACTED, EXECUTED THE INSTRUMENT.

I CERTIFY UNDER PENALTY OF PERJURY UNDER THE LAWS OF THE STATE OF CALIFORNIA THAT THE FOREGOING PARAGRAPH IS TRUE AND CORRECT.

WITNESS MY HAND AND OFFICIAL SEAL.

*[Signature]*  
SIGNATURE:  
(NOTE: SEAL OPTIONAL IF THE FOLLOWING INFORMATION IS COMPLETED)

*[Signature]* EISENBERG  
PRINTED NAME: 2238120  
COMMISSION # OF NOTARY:  
05/10/2022  
COMMISSION EXPIRES: SAN FRANCISCO  
PRINCIPAL COUNTY OF BUSINESS:

**RECORDER'S STATEMENT:**

FILED THIS ..... DAY OF ....., 20....., AT ..... M.

IN BOOK ..... OF CONDOMINIUM MAPS, AT PAGE(S) ..... AT THE REQUEST OF  
FREDERICK T. SEHER.

SIGNED .....  
COUNTY RECORDER

**BENEFICIARY ACKNOWLEDGMENT:**

A NOTARY PUBLIC OR OTHER OFFICER COMPLETING THIS CERTIFICATE VERIFIES ONLY THE IDENTITY OF THE INDIVIDUAL WHO SIGNED THE DOCUMENT TO WHICH THIS CERTIFICATE IS ATTACHED, AND NOT THE TRUTHFULNESS, ACCURACY, OR VALIDITY OF THAT DOCUMENT.

STATE OF CALIFORNIA )  
COUNTY OF SAN FRANCISCO )  
ON 08/09/2019

BEFORE ME, *[Signature]* EISENBERG, NOTARY PUBLIC  
(INSERT NAME)

PERSONALLY APPEARED: *[Signature]* LINDA STEIDLE  
WHO PROVED TO ME ON THE BASIS OF SATISFACTORY EVIDENCE TO BE THE PERSON(S) WHOSE NAME(S) IS/ARE SUBSCRIBED TO THE WITHIN INSTRUMENT AND ACKNOWLEDGED TO ME THAT HE/SHE/THEY EXECUTED THE SAME IN HIS/HER/THEIR AUTHORIZED CAPACITY(IES), AND THAT BY HIS/HER/THEIR SIGNATURE(S) ON THE INSTRUMENT THE PERSON(S) OR THE ENTITY UPON BEHALF OF WHICH THE PERSON(S) ACTED, EXECUTED THE INSTRUMENT.

I CERTIFY UNDER PENALTY OF PERJURY UNDER THE LAWS OF THE STATE OF CALIFORNIA THAT THE FOREGOING PARAGRAPH IS TRUE AND CORRECT.

WITNESS MY HAND AND OFFICIAL SEAL.

*[Signature]*  
SIGNATURE:  
(NOTE: SEAL OPTIONAL IF THE FOLLOWING INFORMATION IS COMPLETED)

*[Signature]* EISENBERG  
PRINTED NAME: 2238120  
COMMISSION # OF NOTARY:  
05/10/2022  
COMMISSION EXPIRES: SAN FRANCISCO  
PRINCIPAL COUNTY OF BUSINESS:

**SURVEYOR'S STATEMENT:**

THIS MAP WAS PREPARED BY ME OR UNDER MY DIRECTION AND IS BASED UPON A FIELD SURVEY IN CONFORMANCE WITH THE REQUIREMENTS OF THE SUBDIVISION MAP ACT AND LOCAL ORDINANCE AT THE REQUEST OF YOLA AND BORA OZTURK ON SEPTEMBER 11, 2018. I HEREBY STATE THAT ALL THE MONUMENTS ARE OF THE CHARACTER AND OCCUPY THE POSITIONS INDICATED OR THAT THEY WILL BE SET IN THOSE POSITIONS BEFORE AUGUST 5, 2020, AND THAT THE MONUMENTS ARE, OR WILL BE, SUFFICIENT TO ENABLE THE SURVEY TO BE RETRACED, AND THAT THIS FINAL MAP SUBSTANTIALLY CONFORMS TO THE CONDITIONALLY APPROVED TENTATIVE MAP.



*[Signature]*  
FREDERICK T. SEHER, PLS  
LICENSE NO. 6216

DATE: 08-13-19

**CITY AND COUNTY SURVEYOR'S STATEMENT:**

I HEREBY STATE THAT I HAVE EXAMINED THIS MAP; THAT THE SUBDIVISION AS SHOWN IS SUBSTANTIALLY THE SAME AS IT APPEARED ON THE TENTATIVE MAP, AND ANY APPROVED ALTERATIONS THEREOF; THAT ALL PROVISIONS OF THE CALIFORNIA SUBDIVISION MAP ACT AND ANY LOCAL ORDINANCES APPLICABLE AT THE TIME OF THE APPROVAL OF THE TENTATIVE MAP HAVE BEEN COMPLIED WITH; AND THAT I AM SATISFIED THIS MAP IS TECHNICALLY CORRECT.

BRUCE R. STORRS, CITY AND COUNTY SURVEYOR  
CITY AND COUNTY OF SAN FRANCISCO

BY: *[Signature]*  
BRUCE R. STORRS C.S. 6914

DATE: AUGUST 26 2019




**FINAL MAP NO. 9812  
A 25 UNIT MIXED-USE  
(1 COMMERCIAL & 24 RESIDENTIAL)  
CONDOMINIUM PROJECT**

BEING A MERGER AND RESUBDIVISION OF THAT CERTAIN REAL PROPERTY AS DESCRIBED IN THAT CERTAIN DEED FILED FOR RECORD ON JULY 18, 2017, DOCUMENT NUMBER 2017-K476993-00 OF OFFICIAL RECORDS, ON FILE IN THE OFFICE OF THE RECORDER OF THE CITY AND COUNTY OF SAN FRANCISCO, CALIFORNIA.

ALSO BEING A PART OF HORNER'S ADDITION BLOCK NO. 5

CITY AND COUNTY OF SAN FRANCISCO

CALIFORNIA  
AUGUST, 2019



**Frederick T. Seher & Associates, Inc.**  
PROFESSIONAL LAND SURVEYORS  
841 LOMBARD STREET, SAN FRANCISCO, CA 94133  
PHONE (415) 921-7690 FAX (415) 921-7655

SHEET ONE OF THREE SHEETS

APN 6568-032

3620 CESAR CHAVEZ STREET

**TAX STATEMENT:**

I, ANGELA CALVILLO, CLERK OF THE BOARD OF SUPERVISORS OF THE CITY AND COUNTY OF SAN FRANCISCO, STATE OF CALIFORNIA, DO HEREBY STATE THAT THE SUBDIVIDER HAS FILED A STATEMENT FROM THE TREASURER AND TAX COLLECTOR OF THE CITY AND COUNTY OF SAN FRANCISCO, SHOWING THAT ACCORDING TO THE RECORDS OF HIS OR HER OFFICE THERE ARE NO LIENS AGAINST THIS SUBDIVISION OR ANY PART THEREOF FOR UNPAID STATE, COUNTY, MUNICIPAL OR LOCAL TAXES, OR SPECIAL ASSESSMENTS COLLECTED AS TAXES.

DATED ..... DAY OF ....., 20.....

CLERK OF THE BOARD OF SUPERVISORS  
CITY AND COUNTY OF SAN FRANCISCO  
STATE OF CALIFORNIA

**CLERK'S STATEMENT:**

I, ANGELA CALVILLO, CLERK OF THE BOARD OF SUPERVISORS OF THE CITY AND COUNTY OF SAN FRANCISCO, STATE OF CALIFORNIA, HEREBY STATE THAT SAID BOARD OF SUPERVISORS BY

ITS MOTION NO. ...., ADOPTED ....., 20....., APPROVED THIS MAP ENTITLED, "FINAL MAP NO. 9812".

IN TESTIMONY WHEREOF, I HAVE HEREUNTO SUBSCRIBED MY HAND AND CAUSED THE SEAL OF THE OFFICE TO BE AFFIXED.

BY: ..... DATE: .....  
CLERK OF THE BOARD OF SUPERVISORS  
CITY AND COUNTY OF SAN FRANCISCO  
STATE OF CALIFORNIA

**APPROVALS:**

THIS MAP IS APPROVED THIS ..... DAY OF ....., 20.....

BY ORDER NO. ....

BY: ..... DATE: .....

MOHAMMED NURU  
DIRECTOR OF PUBLIC WORKS AND ADVISORY AGENCY  
CITY AND COUNTY OF SAN FRANCISCO  
STATE OF CALIFORNIA

**APPROVED AS TO FORM:**

DENNIS J. HERRERA, CITY ATTORNEY

BY: .....

DEPUTY CITY ATTORNEY  
CITY AND COUNTY OF SAN FRANCISCO

**BOARD OF SUPERVISORS' APPROVAL:**

ON ....., 20....., THE BOARD OF SUPERVISORS OF THE CITY AND COUNTY OF SAN FRANCISCO, STATE OF CALIFORNIA APPROVED AND PASSED MOTION NO.

....., A COPY OF WHICH IS ON FILE IN THE OFFICE OF THE BOARD

OF SUPERVISORS IN FILE NO. ....

**GENERAL NOTES:**

A) THIS MAP IS THE SURVEY MAP PORTION OF A CONDOMINIUM PLAN AS DESCRIBED IN CALIFORNIA CIVIL CODE SECTIONS 4120 AND 4285. THIS CONDOMINIUM PROJECT IS LIMITED TO A MAXIMUM NUMBER OF TWENTY-FOUR (24) DWELLING UNITS AND ONE (1) COMMERCIAL UNIT.

B) ALL INGRESS(ES), EGRESS(ES), PATH(S) OF TRAVEL, FIRE/EMERGENCY EXIT(S) AND EXITING COMPONENTS, EXIT PATHWAY(S) AND PASSAGEWAY(S), STAIRWAY(S), CORRIDOR(S), ELEVATOR(S), AND COMMON USE ACCESSIBLE FEATURE(S) AND FACILITIES SUCH AS RESTROOMS THAT THE BUILDING CODE REQUIRES FOR COMMON USE SHALL BE HELD IN COMMON UNDIVIDED INTEREST.

C) UNLESS SPECIFIED OTHERWISE IN THE GOVERNING DOCUMENTS OF A CONDOMINIUM HOMEOWNERS' ASSOCIATION, INCLUDING ITS CONDITIONS, COVENANTS, AND RESTRICTIONS, THE HOMEOWNERS' ASSOCIATION SHALL BE RESPONSIBLE, IN PERPETUITY, FOR THE MAINTENANCE, REPAIR, AND REPLACEMENT OF:

(i) ALL GENERAL USE COMMON AREA IMPROVEMENTS; AND  
(ii) ALL FRONTING SIDEWALKS, ALL PERMITTED OR UNPERMITTED PRIVATE ENCROACHMENTS AND PRIVATELY MAINTAINED STREET TREES FRONTING THE PROPERTY, AND ANY OTHER OBLIGATION IMPOSED ON PROPERTY OWNERS FRONTING A PUBLIC RIGHT-OF-WAY PURSUANT TO THE PUBLIC WORKS CODE OR OTHER APPLICABLE MUNICIPAL CODES.

D) IN THE EVENT THE AREAS IDENTIFIED IN (C)(ii) ARE NOT PROPERLY MAINTAINED, REPAIRED, AND REPLACED ACCORDING TO THE CITY REQUIREMENTS, EACH HOMEOWNER SHALL BE RESPONSIBLE TO THE EXTENT OF HIS/HER PROPORTIONATE OBLIGATION TO THE HOMEOWNERS' ASSOCIATION FOR THE MAINTENANCE, REPAIR, AND REPLACEMENT OF THOSE AREAS. FAILURE TO UNDERTAKE SUCH MAINTENANCE, REPAIR, AND REPLACEMENT MAY RESULT IN CITY ENFORCEMENT AND ABATEMENT ACTIONS AGAINST THE HOMEOWNERS' ASSOCIATION AND/OR THE INDIVIDUAL HOMEOWNERS, WHICH MAY INCLUDE, BUT NOT BE LIMITED TO IMPOSITION OF A LIEN AGAINST THE HOMEOWNER'S PROPERTY.

E) APPROVAL OF THIS MAP SHALL NOT BE DEEMED APPROVAL OF THE DESIGN, LOCATION, SIZE, DENSITY OR USE OF ANY STRUCTURE(S) OR ANCILLARY AREAS OF THE PROPERTY ASSOCIATED WITH STRUCTURES, NEW OR EXISTING, WHICH HAVE NOT BEEN REVIEWED OR APPROVED BY APPROPRIATE CITY AGENCIES NOR SHALL SUCH APPROVAL CONSTITUTE A WAIVER OF THE SUBDIVIDER'S OBLIGATION TO ABATE ANY OUTSTANDING MUNICIPAL CODE VIOLATIONS. ANY STRUCTURES CONSTRUCTED SUBSEQUENT TO APPROVAL OF THIS FINAL MAP SHALL COMPLY WITH ALL RELEVANT MUNICIPAL CODES, INCLUDING BUT NOT LIMITED TO THE PLANNING, HOUSING AND BUILDING CODES, IN EFFECT AT THE TIME OF ANY APPLICATION FOR REQUIRED PERMITS.

F) BAY WINDOWS, FIRE ESCAPES AND OTHER ENCROACHMENTS (IF ANY SHOWN HEREON, THAT EXIST, OR THAT MAY BE CONSTRUCTED) ONTO OR OVER CESAR CHAVEZ STREET ARE PERMITTED THROUGH AND ARE SUBJECT TO THE RESTRICTIONS SET FORTH IN THE BUILDING CODE AND PLANNING CODE OF THE CITY AND COUNTY OF SAN FRANCISCO. THIS MAP DOES NOT CONVEY ANY OWNERSHIP INTEREST IN SUCH ENCROACHMENT AREAS TO THE CONDOMINIUM UNIT OWNER(S).

G) SIGNIFICANT ENCROACHMENTS, TO THE EXTENT THEY WERE VISIBLE AND OBSERVED, ARE NOTED HEREON. HOWEVER, IT IS ACKNOWLEDGED THAT OTHER ENCROACHMENTS FROM/ONTO ADJOINING PROPERTIES MAY EXIST OR BE CONSTRUCTED. IT SHALL BE THE RESPONSIBILITY SOLELY OF THE PROPERTY OWNERS INVOLVED TO RESOLVE ANY ISSUES THAT MAY ARISE FROM ANY ENCROACHMENTS WHETHER DEPICTED HEREON OR NOT. THIS MAP DOES NOT PURPORT TO CONVEY ANY OWNERSHIP INTEREST IN AN ENCROACHMENT AREA TO ANY PROPERTY OWNER.

**NOTES:**

THE PROPERTY SHOWN HEREIN IS SUBJECT TO THE TERMS AND PROVISIONS AS DESCRIBED IN THE FOLLOWING RECORDED DOCUMENTS:

"NOTICE OF SPECIAL RESTRICTIONS UNDER THE PLANNING CODE"  
RECORDED ON MARCH 28, 2017  
DOC. 2017-K427142-00

"DECLARATION OF USE LIMITATION"  
RECORDED ON JULY 20, 2018  
DOC. 2018-K641707-00

"DECLARATION OF USE LIMITATION"  
RECORDED ON JULY 20, 2018  
DOC. 2018-K641708-00

"DECLARATION OF USE LIMITATION"  
RECORDED ON JULY 20, 2018  
DOC. 2018-K641709-00

"DECLARATION OF USE LIMITATION"  
RECORDED ON JULY 20, 2018  
DOC. 2018-K641710-00

"DECLARATION OF USE LIMITATION"  
RECORDED ON JULY 20, 2018  
DOC. 2018-K641711-00

"DECLARATION OF USE LIMITATION"  
RECORDED ON JULY 20, 2018  
DOC. 2018-K641712-00

"DECLARATION OF USE LIMITATION"  
RECORDED ON APRIL 23, 2019  
DOC. 2019-K757624-00

"DECLARATION OF USE LIMITATION"  
RECORDED ON APRIL 23, 2019  
DOC. 2019-K757625-00

**FINAL MAP NO. 9812**  
**A 25 UNIT MIXED-USE**  
**(1 COMMERCIAL & 24 RESIDENTIAL)**  
**CONDOMINIUM PROJECT**

BEING A MERGER AND RESUBDIVISION OF THAT CERTAIN REAL PROPERTY AS DESCRIBED IN THAT CERTAIN DEED FILED FOR RECORD ON JULY 18, 2017, DOCUMENT NUMBER 2017-K476993-00 OF OFFICIAL RECORDS, ON FILE IN THE OFFICE OF THE RECORDER OF THE CITY AND COUNTY OF SAN FRANCISCO, CALIFORNIA.

ALSO BEING A PART OF HORNER'S ADDITION BLOCK NO. 5

CITY AND COUNTY OF SAN FRANCISCO

CALIFORNIA  
AUGUST, 2019



**Frederick T. Seher & Associates, Inc.**

PROFESSIONAL LAND SURVEYORS  
841 LOMBARD STREET, SAN FRANCISCO, CA 94133  
PHONE (415) 921-7690 FAX (415) 921-7655

SHEET TWO OF THREE SHEETS

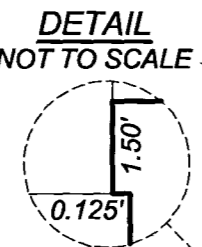
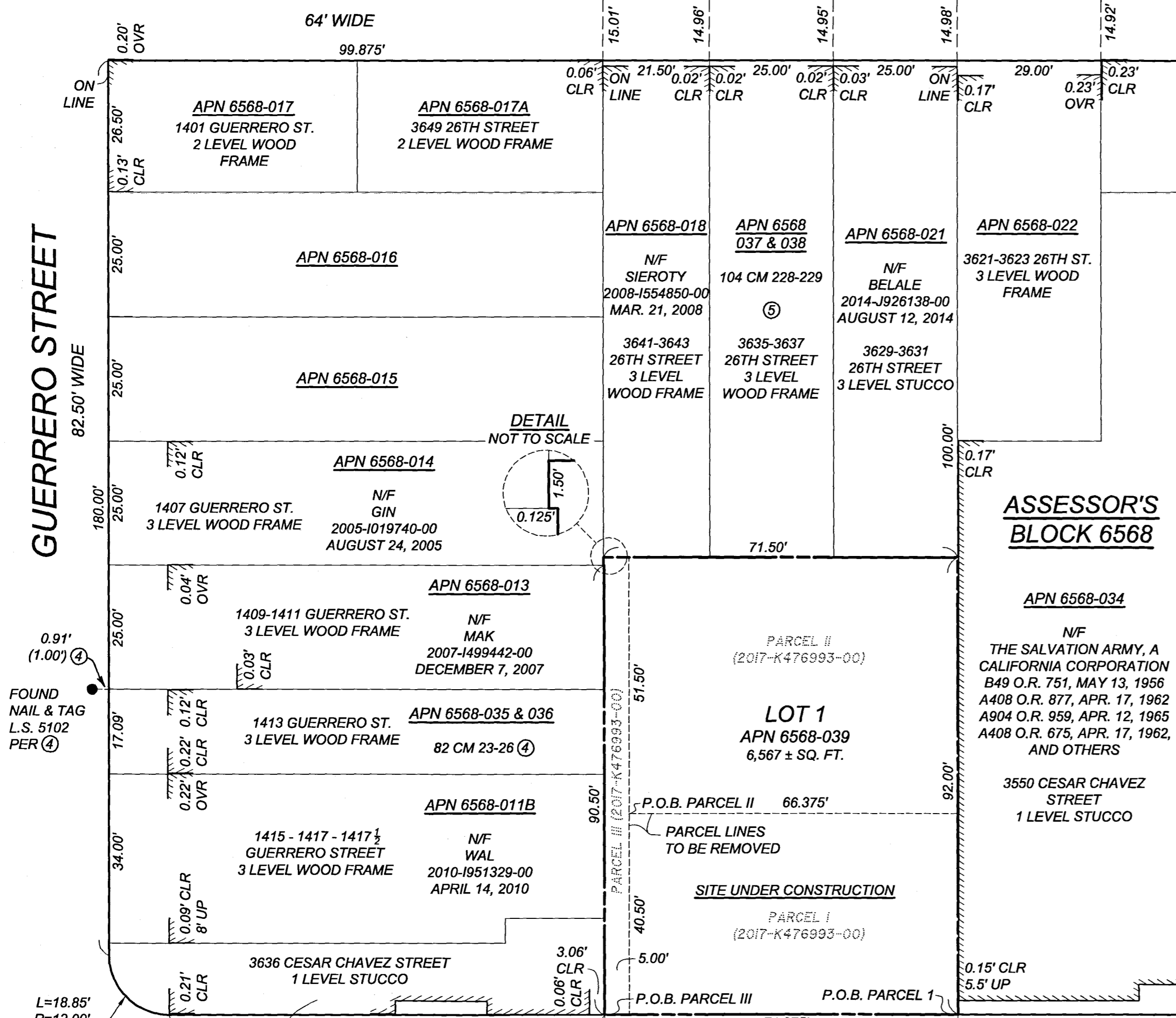
APN 6568-032

3620 CESAR CHAVEZ STREET

**26TH STREET**

64' WIDE

99.875'



**DETAIL**

NOT TO SCALE



**MAP AND DEED REFERENCES:**

- ① GRANT DEED RECORDED JULY 18, 2017, DOCUMENT NUMBER 2017-K476993-00, ON FILE IN THE OFFICE OF THE RECORDER OF THE CITY AND COUNTY OF SAN FRANCISCO.
- ② MONUMENT MAP NO. 256, ON FILE IN THE OFFICE OF THE CITY AND COUNTY SURVEYOR.
- ③ BLOCK DIAGRAMS OF HORNER'S ADDITION BLOCK NO. 5, "6568A" & "6568B", ON FILE IN THE OFFICE OF THE CITY AND COUNTY SURVEYOR.
- ④ PARCEL MAP RECORDED AUGUST 21, 2003, IN BOOK 82 OF CONDOMINIUM MAPS, AT PAGES 23-26, SAN FRANCISCO COUNTY RECORDS.
- ⑤ PARCEL MAP NO. 4612, RECORDED APRIL 4, 2008, IN BOOK 104 OF CONDOMINIUM MAPS, AT PAGES 228-229, SAN FRANCISCO COUNTY RECORDS.
- ⑥ "MAP SHOWING THE WIDENING OF ARMY STREET", RECORDED MAY 12, 1953, IN MAP BOOK "R", PAGES 43-48, SAN FRANCISCO COUNTY RECORDS.

JOB # 2165-18

**LEGEND:**

- SET RIVET & 3/4" BRASS TAG L.S. 6216 IN CURB
- FOUND NAIL & TAG PER REFERENCE
- ( ) INDICATES RECORD DATA IN DISCREPANCY WITH MEASURED, PER REFERENCE
- L FOUND "L" CUT, ORIGIN UNKNOWN
- T FOUND "T" CUT, ORIGIN UNKNOWN
- CLR CLEAR OF PROPERTY LINE NOW OR FORMERLY OVER PROPERTY LINE
- N/F NOW OR FORMERLY OVER PROPERTY LINE
- OVR OVER PROPERTY LINE
- P.O.B. POINT OF BEGINNING
- MID MONUMENT IDENTIFICATION PER CITY AND COUNTY OF SAN FRANCISCO DATABASE

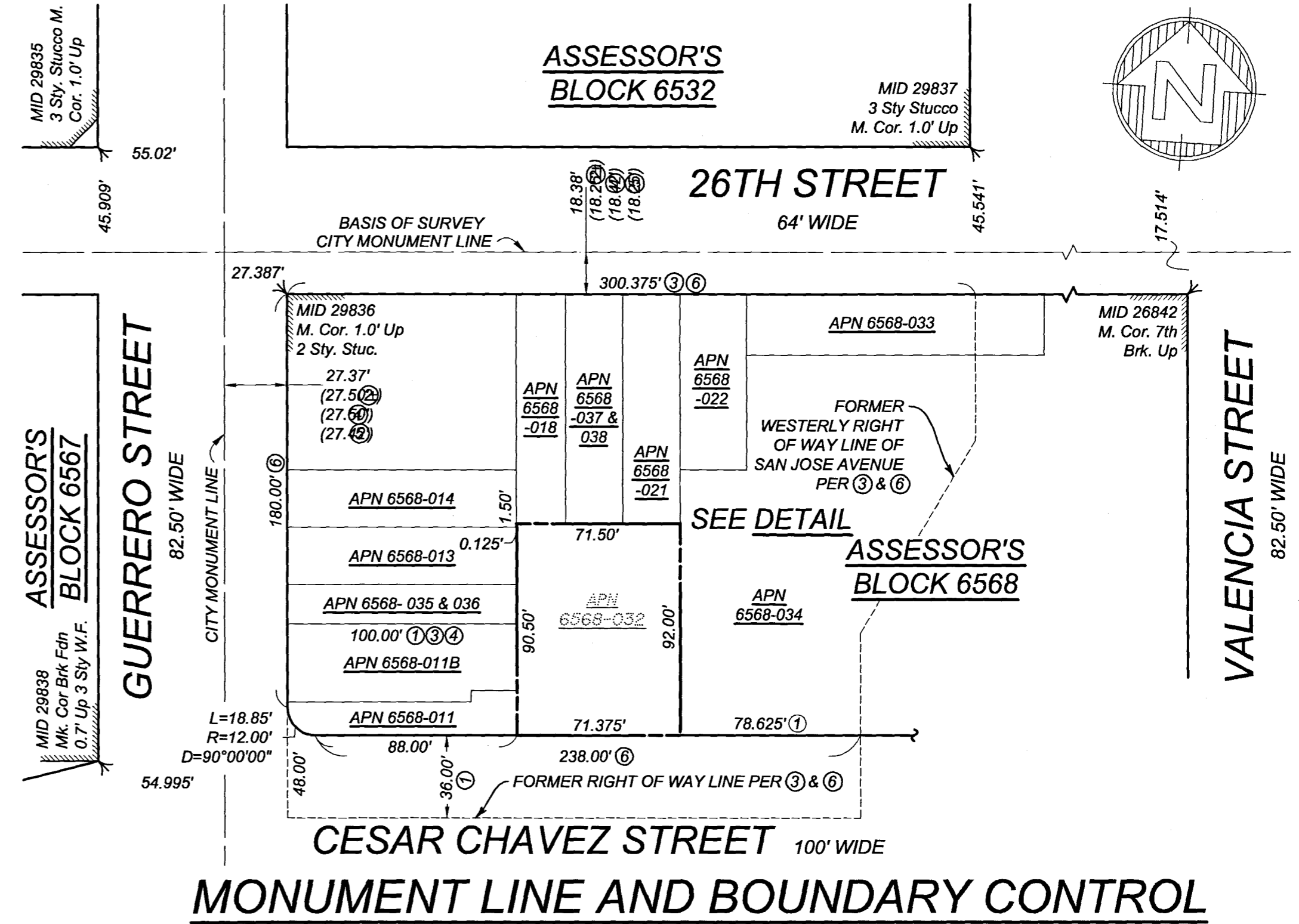
**BOUNDARY NOTES:**

- 1. ALL ANGLES ARE 90° UNLESS OTHERWISE NOTED; MONUMENT LINES ARE AS SHOWN.
- 2. ALL DISTANCES SHOWN HEREON ARE MEASURED UNLESS SHOWN OTHERWISE.
- 3. ALL DISTANCES ARE MEASURED IN FEET AND DECIMALS THEREOF.
- 4. DETAILS NEAR FOUND "L" & "T" CUTS AND TAGS MAY NOT BE TO SCALE AND MAY BE EXAGGERATED FOR CLARITY.
- 5. MONUMENT MARKS WITHIN THE SUBJECT BLOCK FOR ESTABLISHED MONUMENT LINES NOT SHOWN HEREON WERE SEARCHED FOR, NOT FOUND.
- 6. TAGS AND CUTS PER SURVEYS OF RECORD IN SUBJECT BLOCK NOT SHOWN HEREON WERE SEARCHED FOR, NOT FOUND.

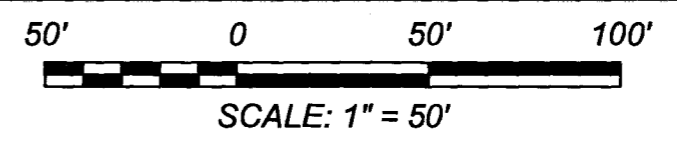
**BASIS OF SURVEY:**

BLOCK LINES OF BLOCK 6568 WERE ESTABLISHED PARALLEL AND PERPENDICULAR TO THE CITY MONUMENT LINE IDENTIFIED AS BASIS OF SURVEY LINE. OTHER STREET LINES SHOWN HEREON WERE NOT ESTABLISHED. THEY ARE SHOWN TO FACILITATE THE RECOVERY OF MONUMENT LINE REFERENCE POINTS.

**ASSESSOR'S BLOCK 6532**



**MONUMENT LINE AND BOUNDARY CONTROL**



**ASSESSOR'S PARCEL NUMBER (APN) NOTE:**

THE PROPOSED ASSESSOR PARCEL NUMBERS (APN) SHOWN HEREON ARE FOR INFORMATIONAL USE ONLY AND SHOULD NOT BE RELIED UPON FOR ANY OTHER PURPOSE.

25 CONDOMINIUM UNITS = APN's 6568-040 THROUGH 6568-064

**NOTE:**

DISTANCES FROM BUILDING CORNERS TO PROPERTY LINE WERE MEASURED 5.0' UP FROM GROUND (OR AS NOTED). BUILDING TRIMS ARE EXCLUDED FROM THESE DISTANCES.

**LINETYPES:**

- MONUMENT LINE
- RIGHT OF WAY
- PROPERTY LINE
- ADJACENT LOT LINE

**FINAL MAP NO. 9812**


**A 25 UNIT MIXED-USE (1 COMMERCIAL & 24 RESIDENTIAL) CONDOMINIUM PROJECT**

BEING A MERGER AND RESUBDIVISION OF THAT CERTAIN REAL PROPERTY AS DESCRIBED IN THAT CERTAIN DEED FILED FOR RECORD ON JULY 18, 2017, DOCUMENT NUMBER 2017-K476993-00 OF OFFICIAL RECORDS, ON FILE IN THE OFFICE OF THE RECORDER OF THE CITY AND COUNTY OF SAN FRANCISCO, CALIFORNIA.

ALSO BEING A PART OF HORNER'S ADDITION BLOCK NO. 5

CITY AND COUNTY OF SAN FRANCISCO

CALIFORNIA  
AUGUST, 2019



**Frederick T. Seher & Associates, Inc.**

PROFESSIONAL LAND SURVEYORS  
841 LOMBARD STREET, SAN FRANCISCO, CA 94133  
PHONE (415) 921-7690 FAX (415) 921-7655

SHEET THREE OF THREE SHEETS

APN 6568-032

3620 CESAR CHAVEZ STREET