

File No. 201175 Committee Item No. 1  
Board Item No. \_\_\_\_\_

**COMMITTEE/BOARD OF SUPERVISORS**  
AGENDA PACKET CONTENTS LIST

Committee: Land Use and Transportation Committee Date March 15, 2021

Board of Supervisors Meeting Date \_\_\_\_\_

**Cmte Board**

- |                                     |                          |  |
|-------------------------------------|--------------------------|--|
| <input type="checkbox"/>            | <input type="checkbox"/> | Motion                                       |
| <input type="checkbox"/>            | <input type="checkbox"/> | Resolution                                   |
| <input checked="" type="checkbox"/> | <input type="checkbox"/> | Ordinance                                    |
| <input checked="" type="checkbox"/> | <input type="checkbox"/> | Legislative Digest                           |
| <input type="checkbox"/>            | <input type="checkbox"/> | Budget and Legislative Analyst Report        |
| <input type="checkbox"/>            | <input type="checkbox"/> | Youth Commission Report                      |
| <input checked="" type="checkbox"/> | <input type="checkbox"/> | Introduction Form                            |
| <input type="checkbox"/>            | <input type="checkbox"/> | Department/Agency Cover Letter and/or Report |
| <input type="checkbox"/>            | <input type="checkbox"/> | MOU  |
| <input type="checkbox"/>            | <input type="checkbox"/> | Grant Information Form                       |
| <input type="checkbox"/>            | <input type="checkbox"/> | Grant Budget                                 |
| <input type="checkbox"/>            | <input type="checkbox"/> | Subcontract Budget                           |
| <input type="checkbox"/>            | <input type="checkbox"/> | Contract/Agreement                           |
| <input type="checkbox"/>            | <input type="checkbox"/> | Form 126 – Ethics Commission                 |
| <input type="checkbox"/>            | <input type="checkbox"/> | Award Letter                                 |
| <input type="checkbox"/>            | <input type="checkbox"/> | Application                                  |
| <input type="checkbox"/>            | <input type="checkbox"/> | Public Correspondence                        |

**OTHER (Use back side if additional space is needed)**

- |                                     |                          |                                     |
|-------------------------------------|--------------------------|-------------------------------------|
| <input checked="" type="checkbox"/> | <input type="checkbox"/> | <u>PC Reso No. 20786 092420</u>     |
| <input checked="" type="checkbox"/> | <input type="checkbox"/> | <u>PLN Executive Summary 091720</u> |
| <input checked="" type="checkbox"/> | <input type="checkbox"/> | <u>PLN Ltr 101520</u>               |
| <input checked="" type="checkbox"/> | <input type="checkbox"/> | <u>PLN PPT 020821</u>               |
| <input type="checkbox"/>            | <input type="checkbox"/> | _____                               |
| <input type="checkbox"/>            | <input type="checkbox"/> | _____                               |
| <input type="checkbox"/>            | <input type="checkbox"/> | _____                               |
| <input type="checkbox"/>            | <input type="checkbox"/> | _____                               |
| <input type="checkbox"/>            | <input type="checkbox"/> | _____                               |
| <input type="checkbox"/>            | <input type="checkbox"/> | _____                               |
| <input type="checkbox"/>            | <input type="checkbox"/> | _____                               |
| <input type="checkbox"/>            | <input type="checkbox"/> | _____                               |

Completed by: Erica Major Date March 11, 2021  
Completed by: Erica Major Date \_\_\_\_\_

1 [Administrative, Planning Codes - Technical Corrections; Amendments to Various Central  
2 South of Market Zoning Provisions]

3 **Ordinance amending the Planning Code to correct and clarify Administrative and**  
4 **Planning Code amendments approved in Ordinance No. 296-18, which gave effect to**  
5 **the Central South of Market Area (SoMa) Plan, including provisions regarding transfer**  
6 **of development rights, privately owned public open space, renewable electricity, PDR**  
7 **(Production Distribution Repair) floor height, development impact fee deposits and**  
8 **uses, among others; to restore with modifications inadvertently deleted provisions**  
9 **regarding low-income affordable housing in the SALI (Service/Arts/Light Industrial)**  
10 **Zoning District; and to amend open space, height limit, apparent mass reduction, lot**  
11 **coverage, exposure, PDR replacement, and development impact fee waiver and**  
12 **reduction provisions; affirming the Planning Department's determination under the**  
13 **California Environmental Quality Act; and making findings of consistency with the**  
14 **General Plan, and the eight priority policies of Planning Code, Section 101.1; and**  
15 **making findings of public necessity, convenience, and welfare under Planning Code,**  
16 **Section 302.**

17 NOTE: **Unchanged Code text and uncodified text** are in plain Arial font.  
18 **Additions to Codes** are in *single-underline italics Times New Roman font*.  
19 **Deletions to Codes** are in *strikethrough italics Times New Roman font*.  
20 **Board amendment additions** are in double-underlined Arial font.  
21 **Board amendment deletions** are in ~~strikethrough Arial font~~.  
22 **Asterisks (\* \* \* \*)** indicate the omission of unchanged Code  
23 subsections or parts of tables.

24 Be it ordained by the People of the City and County of San Francisco:

25 Section 1.

1 (a) The Planning Department has determined that the actions contemplated in this  
2 ordinance comply with the California Environmental Quality Act (California Public Resources  
3 Code Sections 21000 et seq.). Said determination is on file with the Clerk of the Board of  
4 Supervisors in File No. 201175 and is incorporated herein by reference. The Board affirms  
5 this determination.

6 (b) The Board of Supervisors finds that the actions contemplated in this ordinance are  
7 consistent, on balance, with the City's General Plan and eight priority policies of Planning  
8 Code Section 101.1 for the reasons set forth in Ordinance No. 296-18, which are incorporated  
9 herein by reference.

10 (c) Pursuant to Planning Code Section 302, the Board of Supervisors finds that the  
11 actions contemplated in this ordinance will serve the public necessity, convenience, and  
12 welfare for the reasons set forth in Ordinance No. 296-18, which are incorporated herein by  
13 reference.

14  
15 Section 2. General Findings.

16 (a) Subsequent to the passage of Ordinance No. 296-18, "The Administrative,  
17 Planning Codes – Central South of Market Area Plan Amendments" ("2018 Ordinance"), the  
18 Planning Department has determined that technical and clarifying Administrative and Planning  
19 Code amendments are needed to effect the original intent of the 2018 Ordinance and other  
20 Central SoMa policy documents. In most cases, these amendments correct or clarify the  
21 Code for consistency with the intent of the Central SoMa Area Plan, Central SoMa  
22 Implementation Document, and other policy documents that were approved at the same time  
23 as the Original Ordinance. This ordinance also makes substantive amendments to certain  
24 provisions of the Plan.

1 Section 3. The Administrative Code is hereby amended by revising Sections 35.2 and  
2 35.7, to read as follows:

3 **SEC. 35.2. DECLARATION OF POLICY.**

4 It shall be the policy of the City and County of San Francisco (City) to protect its  
5 existing and future Production, Distribution, and Repair (PDR) Uses from potentially  
6 incompatible adjacent and nearby development provided that such Uses ~~businesses~~ are  
7 conducted and maintained in accordance with all applicable federal, state, and local laws and  
8 regulations.

9  
10 **SEC. 35.7. PLANNING DEPARTMENT AND COMMISSION REVIEW OF RESIDENTIAL  
11 PROJECTS.**

12 The Planning Department and Commission shall consider, among other factors, the  
13 compatibility of uses when approving Residential Uses and Hotel Uses in PDR Use Zoning  
14 Districts and shall take all reasonably available means through the City's design review and  
15 approval processes to ensure that the design of such new residential and hotel development  
16 projects is sensitive to both the existing and future PDR Uses in these Districts and the future  
17 residents and overnight visitors of the new development. Such factors may include, among  
18 others:

19 (a) The proposed project's consistency with the Industrial Area Design Guidelines;

20 (b) The proposed project's overall design, acoustical treatment, and ventilation to  
21 achieve interior noise levels and ventilation compatible with residential standards; and

22 (c) The location of non-habitable spaces or spaces such as closets, bathrooms,  
23 kitchens, and/or landscaping so that such spaces may provide a buffer between the proposed  
24 habitable residential areas and any common property line with PDR Uses.

1 Section 4. The Planning Code is hereby amended by revising Sections 128.1, 135,  
2 138, 155, 249.78, 261.1, 270, 329, 406, 415.5, 426, 427, 432.4, 433.2, 433.4, 840, 841, and  
3 848 and adding Section 803.8, to read as follows:

4 **SEC. 128.1. TRANSFER OF DEVELOPMENT RIGHTS IN THE CENTRAL SOMA SPECIAL**  
5 **USE DISTRICT.**

6 \* \* \* \*

7 (b) **Definitions.**

8 “**Development Lot.**” A lot within the Central SoMa Special Use District to which  
9 Transferable Development Rights may be transferred. The following areas are exempted from  
10 the calculation of the Development Lot area: land dedicated to the City for affordable housing  
11 pursuant to Section 249.78 or land dedicated to the City for publicly-owned parks or publicly-  
12 owned recreation centers pursuant to Section 263.32 or 263.34.

13 “**Preservation Lot.**” A parcel of land within the Central SoMa Special Use District  
14 on which exists (1) a Significant or Contributory Building, as designated pursuant to Article  
15 11 of this Code; or (2) a structure designated as an individual landmark or as contributory to a  
16 historic district designated pursuant to Article 10 of this Code. The boundaries of the  
17 Preservation Lot shall be the boundaries of the Assessor’s Lot on which the building is located  
18 at the time the ordinance making the designation is adopted, unless boundaries are otherwise  
19 specified in that ordinance.

20 “**Transfer Lot.**” ~~A lot within~~ Within the Central SoMa Special Use District, a Transfer Lot  
21 is a Preservation Lot or a lot that contains a building in which all of the housing units are Affordable  
22 Housing Units as defined in Section 401, from which Transferable Development Rights may be  
23 transferred.

24 \* \* \* \*

1 (c) **Applicability.** TDR may be transferred from a Transfer Lot to a Development Lot,  
2 subject to the requirements set forth in this Section 128.1 ~~and Section 249.78.~~

3 \* \* \* \*

4 (d) **Controls.** The transfer and use of TDR within the Central SoMa SUD are subject to the  
5 following controls shall be allowed only under the following circumstances:

6 (1) TDR from a Transfer Lot within the Central SoMa SUD may be used by any  
7 Development Lot in the city as defined in Sections 128 and 128.1. ~~The Transfer Lot is a Preservation~~  
8 Lot or consists of a building all of the housing units of which are Affordable Housing Units as defined  
9 in Section 401.

10 (2) TDR from a Transfer Lot located outside the Central SoMa SUD may only be used  
11 by a Development Lot within the Central SoMa SUD if that Development Lot is a Large Development  
12 Site pursuant to subsection (e). ~~The purchaser of the TDR is a Development Lot as defined in Section~~  
13 128 and 128.1.

14 (3) Transfer and use of TDR within the Central SoMa SUD is subject to the  
15 requirements of Section 128(e) through (l).

16 (e) Additional Requirements. Projects transferring TDR pursuant to this Section 128.1 are  
17 subject to the requirements of Planning Code Section 128(e) through (l) and Section 249.78. **TDR**  
18 **Controls for Large Development Sites.**

19 (1) Applicability. This subsection (e) applies to Large Development Sites, which are  
20 projects that:

21 (A) Are located in Central SoMa Fee Tier C, as defined in Section 423.2;

22 (B) Contain new construction or addition of 50,000 non-residential gross  
23 square feet or greater; and

24 (C) Have a Floor Area Ratio of 3:1 or greater.

1           (2) **Controls.** To exceed a Floor Area Ratio of 3:1, a Large Development Site shall  
2 acquire one Unit of TDR from a Transfer Lot, as defined in Sections 128 and 128.1, per square foot of  
3 development up to a Floor Area Ratio of 4.25:1. Above 4.25:1, the acquisition of additional TDR is not  
4 required.

5           \* \* \* \*

6  
7           **SEC. 135. USABLE OPEN SPACE FOR DWELLING UNITS AND GROUP HOUSING, R,**  
8 **NC, MIXED USE, C, AND M DISTRICTS.**

9           \* \* \* \*

10           **(h) Publicly-Accessible Usable Open Space Standards.** In DTR Districts and the  
11 Eastern Neighborhoods Mixed Use Districts, some or all of the usable open space  
12 requirements may be fulfilled by providing privately-owned public open space. Any space  
13 credited as publicly-accessible usable open space, where permitted or required by this Code,  
14 shall meet the following standards:

15           \* \* \* \*

16           **(6) Approval of Open Space Type and Features.** Approval of open space in  
17 these areas is subject to requirements of Section 138(~~de~~) of this Code.

18           **(i) Off-Site Provision of Required Usable Open Space.**

19           **(1) Eastern Neighborhoods Mixed Use Districts.** In the Eastern  
20 Neighborhoods Mixed Use Districts, the provision of off-site publicly accessible open space  
21 may be credited toward the residential usable open space requirement, subject to Section 329  
22 for projects to which that Section applies and Section 307(h) for other projects. Any such  
23 space shall meet the publicly accessible open space standards set forth in Section 135(h) and  
24 ~~be provided within 800 feet of the project~~ shall be within the following distance of the principal project:  
25 for principal projects that are not within the Central SoMa SUD such space shall be within 800 feet of

1 said principal project; for principal projects that are within the Central SoMa SUD, the space shall be  
2 within 1/2 mile of said principal project or within any parcel that is under or immediately adjacent to  
3 Interstate 80 and within the boundaries of Central SoMa Plan Area. The distance between the  
4 principal project and the offsite open space shall be measured by the direct distance between the  
5 closest boundary of the principal project and the closest boundary of the off-site open space. No more  
6 than 50 percent of a project's required usable open space shall be off-site. The publicly  
7 accessible off-site usable open space shall be constructed, completed, and ready for use no  
8 later than the project itself, and shall receive its Certificate of Final Completion from the  
9 Department of Building Inspection prior to the issuance of any Certificate of Final Completion  
10 or Temporary Certificate of Occupancy for the project itself.

11 \* \* \* \*

12  
13 **SEC. 138. PRIVATELY-OWNED PUBLIC OPEN SPACE (POPOS) REQUIREMENTS.**

14 \* \* \* \*

15 (f) **Open Space Provider.** The open space required by this Section may be provided:  
16 individually by the project sponsor or jointly by the project sponsor and other project sponsors,  
17 provided, that each square foot of jointly developed open space may count toward only one  
18 sponsor's requirement. With the approval of the Planning Commission, a public or private  
19 agency may develop and maintain the open space, provided that (i) the project sponsor or  
20 sponsors pay for the cost of development of the number of square feet the project sponsor is  
21 required to provide, (ii) provision satisfactory to the Commission is made for the continued  
22 maintenance of the open space for the actual lifetime of the building giving rise to the open  
23 space requirement, and (iii) the Commission finds that there is reasonable assurance that the  
24 open space to be developed by such agency will be developed and open for use by the time  
25 the building, the open space requirement of which is being met by the payment, is ready for



1 occupancy. Property owners providing open space under this section will hold harmless the  
2 City and County of San Francisco, its officers, agents and employees, from any damage or  
3 injury caused by the design, construction, use, or maintenance of open space. Property  
4 owners are solely liable for any damage or loss occasioned by any act or negligence in  
5 respect to the design, construction, use, or maintenance of the open space. Operation and  
6 maintenance of this open space shall be memorialized by a POPOS Operations Strategy developed by  
7 the Project Sponsor or Open Space Provider; said strategy shall be approved by the Director prior to  
8 Planning Department approval of a site or building permit.

9 \* \* \* \*

10 (j) Notwithstanding the requirements established in subsections (b)-(d) above, the  
11 following additional standards shall apply in the C-3-O(SD) district:

12 \* \* \* \*

13 (4) In-lieu of providing open space per the requirements of this Section 138,  
14 developments in the C-3-O(SD) District may pay the fee as described in Section 4276(b).

15 \* \* \* \*

16  
17 **SEC. 155. GENERAL STANDARDS AS TO LOCATION AND ARRANGEMENT OF OFF-**  
18 **STREET PARKING, FREIGHT LOADING, AND SERVICE VEHICLE FACILITIES.**

19 \* \* \* \*

20 (r) **Protected Pedestrian-, Cycling-, and Transit-Oriented Street Frontages.** In  
21 order to preserve the pedestrian character of certain districts and to minimize delays to transit  
22 service, garage entries, driveways, or other vehicular access to off-street parking or loading  
23 via curb cuts on development lots shall be regulated as set forth in this subsection (r). These  
24 limitations do not apply to the creation of new publicly-accessible Streets and Alleys. Any lot  
25 whose sole feasible vehicular access is via a protected street frontage described in this

1 subsection (r) shall be exempted from any off-street parking or loading requirement found  
2 elsewhere in this Code.

3 (1) Folsom Street, from Second Street to The Embarcadero, not permitted  
4 except as set forth in Section 827.

5 (2) Not permitted:

6 \* \* \* \*

7 (~~MMMMSS~~) 6th Street from Folsom Street to Brannan Street.

8 \* \* \* \*

9

10 **SEC. 249.78. CENTRAL SOMA SPECIAL USE DISTRICT.**

11 (a) **Purpose.** In order to implement the goals, objectives, and policies of the Central  
12 SoMa Plan (Ordinance No. 280-18, on file with the Clerk of the Board of Supervisors in File  
13 No. 180185), the Central SoMa Special Use District (SUD) is hereby established.

14 (b) **Geography.** The SUD is within the South of Market (SoMa) neighborhood, and its  
15 boundaries generally run from 2nd Street to the east to 6th Street to the west, and from  
16 Townsend Street to the south to an irregular border that generally follows Folsom, Howard,  
17 and Stevenson Streets to the north, as more specifically shown on Sectional Maps 1SU and  
18 8SU of the Zoning Map.

19 (c) **Land Use Controls.**

20 \* \* \* \*

21 (5) **PDR and Community Building Space Requirements.**

22 (A) For purposes of this subsection, "Community Building Space" shall  
23 mean space provided for a Social Service, Institutional Community, Community Facility, or  
24 Public Facility Use or for a Legacy Business.

25

1 (B) In addition to the requirements of Section 202.8, any newly  
2 constructed project that contains at least 50,000 gross square feet of office and any addition  
3 that increases the original building's gross floor area by at least twenty percent and results in at least  
4 50,000 gross square feet of net office in the building shall provide one of the following:

5 (i) An amount of space for PDR Uses or Community Building  
6 Space, or a combination thereof, that is the greater of the following:

7 a. the square footage of PDR space required by the  
8 controls of Section 202.8, or

9 b. on-site dedication of space for PDR Uses or Community  
10 Building Space, or a combination thereof, that is equivalent to 40 percent of the lot area, in  
11 which case for purposes of this Section 249.78(b)(5), the following areas are exempted from  
12 the calculation of the lot area: land dedicated to a building whose housing units consist  
13 entirely of Affordable Housing Units as defined in Section 401; publicly accessible open space  
14 and mid-block alleys that are fully open to the sky except for obstructions permitted pursuant  
15 to Section 136 or under a cantilevered portion of the building for up to 10% of space pursuant  
16 to Section 138(d)(2); any portion of the lot or lots containing a building dedicated primarily to  
17 residential use; and ground floor space dedicated to a Child Care Facility. For purposes of this  
18 subsection, "on-site" means anywhere on the subject project lot or lots.

19 (ii) Establishment off-site, through new construction, addition, or  
20 change of use, of a minimum of 150 percent of gross square feet of the on-site PDR  
21 requirement for PDR Uses or for Community Building Space. Such off-site space shall be  
22 located within the area bounded by Market Street, Second Street, King Street, Division Street,  
23 and South Van Ness Avenue; or

24 (iii) Preservation of existing PDR uses off-site, at a minimum of  
25 200 percent of the on-site requirement, for the life of the project that is subject to the

1 requirements of this subsection (6). This off-site PDR shall be located on one or more lots in  
2 the area bounded by Market Street, Second Street, King Street, Division Street, and South  
3 Van Ness Avenue. The PDR space preserved off-site shall not include any space already  
4 required to be preserved pursuant to this Section or Section 202.8.

5 \* \* \* \*

6 (F) For the Key Site described in Section 329(e)(2)(E) at the northeast corner of the  
7 intersection of 5th Street and Brannan Street, consisting of Block 3777, Lots 045, 050, 051, and 052,  
8 the PDR and Community Building Space Requirement pursuant to this subsection (5) shall be reduced  
9 by up to 15,000 gross square feet sitewide by the amount of ground floor space designated for any of  
10 the following uses: (i) Grocery, General, (ii) Pharmacy, (iii) Personal Services, not to exceed 2,500  
11 gross square feet, and (iv) Retail Sales and Services limited to: Self-service laundromats and dry  
12 cleaning; Household goods and service (including paint, fixtures, hardware, and building materials);  
13 Pet supply stores and pet grooming services; Florists, plant and gardening stores; Home furnishings,  
14 furniture, and appliances; Books and magazines, stationery, greeting cards, toys and gifts, office  
15 supplies, copying service, music, and sporting goods; Art, fabric, and craft supplies; Bicycle sales and  
16 repair; and Stores primarily selling used or secondhand goods.

17 \* \* \* \*

18 (d) **Urban Design and Density Controls.**

19 \* \* \* \*

20 (5) Renewable Electricity.

21 (A) **Definitions.** For the purpose of this subsection, “greenhouse-gas  
22 free” shall mean energy resources qualifying as renewable pursuant to California Public  
23 Resources Code Chapter 8.6, Section 25741(a) and from hydroelectric facilities of 30  
24 megawatts or greater.

1 (B) **Applicability.** This subsection shall apply to any newly constructed  
2 commercial or residential building or major renovation to an existing building, as defined by  
3 San Francisco Green Building Code Section 202.

4 (C) **Requirements.**

5 (i) All projects shall commit, as a condition of approval, to fulfilling  
6 all on-site electricity demands through any combination of on-site generation of 100%  
7 greenhouse gas-free electricity and purchase of electricity from 100% greenhouse gas-free  
8 sources for a period of not less than 25 years from issuance of ~~entitlement~~the first construction  
9 document.

10 (ii) The Planning Department, after consulting with the Public  
11 Utilities Commission, Department of Building Inspection, and the Department of the  
12 Environment, shall adopt rules and regulations to implement this subsection.

13 \* \* \* \*

14 (6) **Lot Coverage and Exposure.**

15 (A) **Lot Coverage.** For residential uses, the rear yard requirements of  
16 Section 134 of this Code shall not apply. Lot coverage is limited to 80 percent at all levels  
17 containing residential uses~~levels~~, except that on levels that include only lobbies and circulation  
18 areas and on levels in which all residential uses, including circulation areas, are within 40 horizontal  
19 feet from a property line fronting a street or alley, up to ~~units face onto a public right-of-way,~~ 100  
20 percent lot coverage may occur. The unbuilt portion of the lot shall be open to the sky except  
21 for those obstructions permitted in yards pursuant to subsections (1) through (23) of Section  
22 136(c) of this Code. Where there is a pattern of mid-block open space for adjacent buildings,  
23 the unbuilt area of the new project shall be designed to adjoin that mid-block open space.

24 (B) **Exposure.** Notwithstanding the residential unit exposure requirements of  
25 Section 140(a)(2), if a residential unit in the Central SoMa SUD does not face either a public street or

1 a public alley pursuant to Section 140(a)(1), the unit shall face an open area that measures no less than  
2 20 feet in all horizontal directions on the subject lot. Such open area need not be increased in its  
3 horizontal dimensions for the floors above.

4 \* \* \* \*

5 (10) **PDR Floor Heights.** PDR space that is subject to the requirements of  
6 Section 202.8 or 249.78(c)(5) shall have a minimum internal floor-to-floor height of 17 feet,~~as~~  
7 ~~measured from grade.~~

8 \* \* \* \*

9 (e) **Community Development Controls.**

10 (1) **Affordable Housing Funds.** Affordable Housing Fees for projects within  
11 the Central SoMa Special Use District ~~shall be deposited in the Central SoMa Affordable Housing~~  
12 ~~Fund and shall be expended within a limited geographic area, as specified in Administrative Code~~  
13 ~~Section 10.100.46 shall be subject to Section 415.5(f)(1)(D).~~

14 (2) **Land Dedication.**

15 (A) Residential projects in this SUD may opt to fulfill the Inclusionary  
16 Housing requirement of Section 415 through the Land Dedication alternative contained in  
17 Section 419.6.

18 (B) Non-Residential projects in this Special Use District may opt to fulfill  
19 their Jobs-Housing Linkage Fee requirement of Section 413 through the Land Dedication  
20 alternative contained in Section 413.6.

21 (3) **TDR Requirements for Large Development Sites.** The transfer and use of  
22 TDR by Large Development Sites in the Central SoMa SUD is subject to the controls of Section 128.1.

23 ~~————— (A) **Applicability.** This control applies to projects that:~~

24 ~~————— (i) **Are located in Central SoMa Fee Tier C, as defined in Section 423.2;**~~

1                                       ~~(ii) Contain new construction, or addition, of 50,000 non-residential~~  
2 ~~gross square feet or greater; and~~

3                                       ~~(iii) Have a Floor Area Ratio of 3:1 or greater.~~

4                                       ~~(B) Requirement.~~

5                                       ~~(i) A project subject to this subsection (3) will be considered a~~  
6 ~~“Development Lot,” pursuant to Section 128.1;~~

7                                       ~~(ii) To exceed a Floor Area Ratio of 3:1, a Development Lot shall~~  
8 ~~acquire one Unit of TDR from a Transfer Lot, as defined in Sections 128 and 128.1, per square foot of~~  
9 ~~development up to a Floor Area Ratio of 4.25:1. Above 4.25:1, the acquisition of additional TDR is not~~  
10 ~~required.~~

11                   \* \* \* \*

12  
13 **SEC. 261.1. ADDITIONAL HEIGHT LIMITS FOR NARROW STREETS AND ALLEYS IN, R,**  
14 **RTO, NC, NCT, AND EASTERN NEIGHBORHOODS MIXED USE DISTRICTS.**

15                   \* \* \* \*

16                   **(b) Definitions.**

17                   \* \* \* \*

18                                       ~~(5) Streets in the South of Market area that are perpendicular to Market Street are~~  
19 ~~considered North-South Streets, and streets that are parallel to Market Street are considered East-West~~  
20 ~~Streets.~~

21                   \* \* \* \*

22                   **(d) Controls.**

23                                       **(1) General Requirement.** Except as described below, all Subject Frontages  
24 shall have upper stories set back at least 10 feet at the property line above a height equivalent  
25

1 to 1.25 times the width of the abutting Narrow Street. Buildings of two stories above grade  
2 may be built without a second-story setback, regardless of the width of the street.

3 (2) **Southern Side of East-West Narrow Streets** ~~and, Within the Central SoMa~~  
4 ~~Special Use District, Western Side of North-South Narrow Streets.~~ All Subject Frontages on the  
5 southerly side of an East-West Narrow Street ~~and, within the Central SoMa Special Use District,~~  
6 ~~all Subject Frontages on a North-South Narrow Street~~ shall have upper stories which are set back  
7 at the property line such that they avoid penetration of a sun access plane defined by an  
8 angle of 45 degrees extending from the most directly opposite ~~northerly~~ property line (as  
9 illustrated in Figure 261.1A.) No part or feature of a building, including but not limited to any  
10 feature listed in Section 260(b), may penetrate the required setback plane.

11 \* \* \* \*

12 (3) **Narrow Streets Controls Within the Central SoMa SUD.**

13 (A) Notwithstanding subsection (d)(1) above, buildings of 65 feet or more in  
14 height shall not be subject to the 10-foot setback requirement, but instead shall be subject to the  
15 Apparent Mass Reduction controls of Section 270(h).

16 (B) Frontages on the westerly side of a North-South Narrow Street shall meet  
17 the sun access plane requirements of subsection (d)(2) above. ~~Northern Side of all Narrow Streets with~~  
18 ~~the Central SoMa Special Use District. Subject Frontages in a 65- or 85-foot Height district are~~  
19 ~~required to meet Apparent Mass Reduction requirements, as defined in Section (h), as follows:~~

20 (A) ~~All Subject Frontages in a 65-foot Height district are required to have an~~  
21 ~~Apparent Mass Reduction of fifty percent, as measured utilizing a Base Height of 35 feet.~~

22 (B) ~~All Subject Frontages in a 85-foot Height district are required to have an~~  
23 ~~Apparent Mass Reduction of seventy percent, as measured utilizing a Base Height of 35 feet.~~

24 \* \* \* \*



1 **SEC. 270. BULK LIMITS: MEASUREMENT.**

2 \* \* \* \*

3 (h) ~~CS~~ **Bulk Limits within the Central SoMa Special Use District.** In the CS Bulk  
 4 District and height and bulk districts that allow heights of 65 feet and above and that are within the  
 5 Central South of Market Special Use District, the bulk limits contained in this subsection 270(h)  
 6 shall apply.

7 \* \* \* \*

8 (2) **Apparent Mass Reduction.** Projects in the CS Bulk District are subject to  
 9 the Apparent Mass Reduction controls of Table 270(h), as well as the setback requirements of  
 10 Section 132.4.

11

12 <b>Table 270(h)</b>				
13 <b>Apparent Mass Reduction</b>				
14 <b>Building</b>	15 <b>Side of the</b>	16 <b>Height</b>	17 <b>Base Height*</b>	18 <b>Apparent Mass</b>
19 <b>Frontage</b>	20 <b>Street</b>	21 <b>District***</b>		22 <b>Reduction</b>
23 * * * *				
24 <i>Narrow Street</i>	<i>Southeast and southwest</i>	<i>160 feet and less</i>	<i>35 feet</i>	<i>The controls of Section 261.1(d)(2) shall apply.**</i>
Narrow Street	Northeast and northwest	<del>135</del> 130 feet and 160 feet	35 feet	85%
<i>Narrow Street</i>	<i>Northeast and northwest</i>	<i>65 feet</i>	<i>35 feet</i>	<i>50%</i>

25

<u>Narrow Street</u>	<u>Northeast and northwest</u>	<u>85 feet</u>	<u>35 feet</u>	<u>70%</u>
* * * *	* * * *	* * * *	* * * *	* * * *

\* \* \* \*

\*\*\* Any building that exceeds the height allowed by the applicable Height District shall comply with the apparent mass reduction requirement in this Table based on its actual height.

\* \* \* \*

**SEC. 329. LARGE PROJECT AUTHORIZATION IN EASTERN NEIGHBORHOODS MIXED USE DISTRICTS.**

\* \* \* \*

(d) **Exceptions.** As a component of the review process under this Section 329, projects may seek specific exceptions to the provisions of this Code as provided for below:

~~—— (4) Exception from satisfaction of loading requirements per Section 152.1 pursuant to the criteria contained therein.~~

(4) Exception from satisfaction of loading requirements of Section 152.1 as specified therein. In the Central SoMa SUD, the Commission may consider the project's Driveway and Loading Operations Plan (DLOP) pursuant to Section 155(u) in making its determination.

\* \* \* \*

**SEC. 406. WAIVER, REDUCTION, OR ADJUSTMENT OF DEVELOPMENT PROJECT REQUIREMENTS.**

\* \* \* \*

**(b) Waiver or Reduction, Based on Housing Affordability.**

1 (1) An affordable housing unit shall receive a waiver from the Rincon Hill  
2 Community Infrastructure Impact Fee, the Market and Octavia Community Improvements  
3 Impact Fee, the Eastern Neighborhoods Infrastructure Impact Fee, the Balboa Park Impact  
4 Fee, the Visitacion Valley Community Facilities and Infrastructure Impact Fee, the  
5 Transportation Sustainability Fee, ~~and~~ the Residential Child Care Impact Fee, the Central South  
6 of Market Infrastructure Impact Fee, and the Central South of Market Community Facilities Fee if the  
7 affordable housing unit:

8 (A) is affordable to a household at or below 80% of the Area Median  
9 Income (as published by HUD), including units that qualify as replacement Section 8 units  
10 under the HOPE SF program;

11 (B) is subsidized by MOHCD, the San Francisco Housing Authority, the  
12 Department of Homelessness and Supportive Housing, and/or the Office of Community  
13 Investment and Infrastructure or any future successor agency to those listed herein; and

14 (C) is subsidized in a manner which maintains its affordability for a term  
15 no less than 55 years, whether it is a rental or ownership opportunity. Project sponsors must  
16 demonstrate to the Planning Department staff that a governmental agency will be enforcing  
17 the term of affordability and reviewing performance and service plans as necessary.

18 \* \* \* \*

19  
20 **SEC. 415.5. AFFORDABLE HOUSING FEE.**

21 \* \* \* \*

22 (f) **Use of Fees.** All monies contributed pursuant to the Inclusionary Affordable  
23 Housing Program shall be deposited in the Citywide Affordable Housing Fund (“Fund”),  
24 established in Administrative Code Section 10.100-49, except as specified below. MOHCD  
25 shall use the funds collected under this Section 415.5 in the following manner:

1 (1) Except as provided in subsection (2) below, the funds collected under this  
2 Section shall be used to:

3 (A) increase the supply of housing affordable to qualifying households  
4 subject to the conditions of this Section; and

5 (B) provide assistance to low- and moderate-income homebuyers; and

6 (C) pay the expenses of MOHCD in connection with monitoring and  
7 administering compliance with the requirements of the Program. MOHCD is authorized to use  
8 funds in an amount not to exceed \$200,000 every 5 years to conduct follow-up studies under  
9 Section 415.9(e) and to update the affordable housing fee amounts as described above in  
10 Section 415.5(b). All other monitoring and administrative expenses shall be appropriated  
11 through the annual budget process or supplemental appropriation for MOHCD.

12 *(D) Funds from this fee collected from projects within the Central SoMa Special*  
13 *Use District shall be accounted for separately and expended only within the area bounded by Market*  
14 *Street, the Embarcadero, King Street, Division Street, and South Van Ness Avenue.*

15 \* \* \* \*

16  
17 **SEC. 426. ~~ALTERNATIVE MEANS OF SATISFYING THE~~ PAYMENT FOR REQUIRED NON-**  
18 **RESIDENTIAL OPEN SPACE REQUIREMENT NOT PROVIDED IN THE EASTERN**  
19 **NEIGHBORHOODS MIXED USE AND C-3-O(SD) DISTRICTS.**

20 (The effective date of these provisions shall be either December 19, 2008, the date that  
21 they originally became effective, or the date a subsequent modification, if any, became  
22 effective.)

23 *(a) Eastern Neighborhoods Mixed Use Districts.* In the Eastern Neighborhoods Mixed  
24 Use Districts, except for any parcels within the Central SoMa Special Use District, the usable  
25 open space requirement of Section 135.3 may be satisfied through payment of a fee of \$76

1 for each square foot of usable open space not provided. In the Central SoMa Special Use  
2 District, the usable open space requirement of Section 135.3 may be satisfied through  
3 payment of a fee of \$890 for each square foot of required usable open space not provided,  
4 and the POPOS requirement of Section 138 may be satisfied through a payment of a fee of  
5 \$890 for each square foot of required open space not provided. Any square footage for which  
6 the Planning Commission grants an exception to design standards pursuant to Section 329(e)  
7 other than standards related to required square footage shall be considered as meeting the  
8 requirements of Sections ~~135~~, 135.3 and 138 for purposes of this Section 426. These fees  
9 shall be adjusted in accordance with Section 423.3 of this Article. These fees shall be paid  
10 into the Recreation and Open Space subset of the Eastern Neighborhoods Community  
11 Improvements Fund, as described in Section 423 of this Article.

12 (b) C-3-O(SD) District. In the C-3-O(SD) District, if a project sponsor chooses to pay the in-  
13 lieu fee described in Section 138(j)(4), a fee of \$1,410 shall be required for each square foot of usable  
14 open space not provided. This fee shall be adjusted in accordance with Section 409. This fee shall be  
15 paid into the Transit Center District Open Space Fund, as described in Sections 424.6 et seq. of this  
16 Article 4. Said fee shall be used for the purpose of acquiring, designing, and improving public open  
17 space, recreational facilities, and other open space resources, which are expected to be used solely or  
18 in substantial part by persons who live, work, shop or otherwise do business in the Transit Center  
19 District.

20  
21 **SEC. 427. PAYMENT IN CASES OF VARIANCE OR EXCEPTION FOR REQUIRED**  
22 **RESIDENTIAL OPEN SPACE IN THE EASTERN NEIGHBORHOODS MIXED USE AND C-3-**  
23 **O(SD) DISTRICTS.**

24 (a) **Eastern Neighborhoods Mixed Use Districts.** In the Eastern Neighborhoods  
25 Mixed Use Districts, except for the Central SoMa Special Use District, any project that obtains

1 a Variance pursuant to Section 305, or an exception pursuant to Section 329, to provide less  
2 usable open space than otherwise required by Section 135 shall pay a fee of \$327 for each  
3 square foot of usable open space not provided. In the Central SoMa Special Use District, any  
4 project that obtains a Variance pursuant to Section 305, an exception pursuant to Section  
5 329, or chooses the in-lieu option pursuant to Section 135(d)(5)(B)(ii) shall pay a fee of \$890  
6 for each square foot of required useable open space not provided. These fees shall be  
7 adjusted in accordance with Section 423.3 of this Article. These fees shall be paid into the  
8 Recreation and Open Space subset of the Eastern Neighborhoods Community Improvements  
9 Fund, as described in Section 423 of this Article.

10 (b) **C-3-O(SD) District.** In the C-3-O(SD) District, if a Variance *or Planning*  
11 *Commission exception* is granted ~~by the Zoning Administrator~~ to reduce the amount of open space  
12 required for any use pursuant to Section 135 ~~or 138 or if a project sponsor chooses to pay the in-~~  
13 ~~lieu fee described in Section 138(j)(4)~~, a fee of \$1,410 shall be required for each square foot of  
14 usable open space not provided. This fee shall be adjusted in accordance with Section 409.  
15 This fee shall be paid into the Transit Center District Open Space Fund, as described in  
16 Sections 424.6 *et seq.* of this Article. Said fee shall be used for the purpose of acquiring,  
17 designing, and improving public open space, recreational facilities, and other open space  
18 resources, which *is/are* expected to be used solely or in substantial part by persons who live,  
19 work, shop or otherwise do business in the Transit Center District.

20  
21 **SEC. 432.4. THE CENTRAL SOMA COMMUNITY SERVICES FACILITIES FUND.**

22 (a) There is hereby established a separate fund set aside for a special purpose  
23 entitled the Central SoMa Community Services Facilities Fund (“Fund”). All monies collected  
24 by the Development Fee Collection Unit at DBI pursuant to Section 432.3(b) shall be  
25

1 deposited in a special fund maintained by the Controller. The receipts in the Fund are to be  
2 used solely to fund public infrastructure subject to the conditions of this Section.

3 (b) Expenditures from the Fund shall be administered by the Mayor’s Office of  
4 Housing and Community Development, or its successor. The Mayor’s Office of Housing and  
5 Community Development or its successor shall have the authority to prescribe rules and  
6 regulations governing the Fund.

7 (1) All monies deposited in the Fund shall be used to design, engineer, and  
8 develop community services facilities, including cultural/arts facilities, social welfare facilities,  
9 and community health facilities, ~~in the Central SoMa Special Use District~~ within the area bounded  
10 by Market Street, the Embarcadero, King Street, Division Street and South Van Ness Avenue as  
11 established in the Central SoMa Plan ~~and the Central SoMa Plan~~ Implementation Program  
12 Document and supported by the findings of the Central SoMa Community Facilities Nexus  
13 Study.

14 \* \* \* \*

15  
16 **SEC. 433.2. APPLICATION OF FEES.**

17 \* \* \* \*

18 (b) **Fee Calculation.** For applicable projects, the Fee is as follows:

19 (1) For Residential uses in Central SoMa Fee Tier B:

20 (A) For ~~Condominium uses~~ Owned Units, as defined in Section 415.2, \$20.00  
21 per gross square foot of net additional gross square feet, net replacement of gross square feet  
22 from PDR uses, or net change of use of gross square feet from PDR uses.

23 (B) For Rental ~~uses~~ Units, defined as units that are not Owned Units as defined  
24 in Section 415.2, \$10.00 per gross square foot of net additional gross square feet, net  
25

1 replacement of gross square feet from PDR uses, or net change of use of gross square feet  
2 from PDR uses.

3 \* \* \* \*

4  
5 **SEC. 433.4. THE CENTRAL SOMA INFRASTRUCTURE IMPACT FUND.**

6 (a) There is hereby established a separate fund set aside for a special purpose entitled  
7 the Central SoMa Infrastructure Impact Fund ("Fund"). All monies collected by the  
8 Development Fee Collection Unit at DBI pursuant to Section 433.3(b) shall be deposited in a  
9 special fund maintained by the Controller. The receipts in the Fund to be used solely to fund  
10 Public Benefits subject to the conditions of this Section.

11 (b) Expenditures from the Fund shall be recommended by the Interagency Plan  
12 Implementation Committee for allocation and administration by the Board of Supervisors.

13 (1) All monies deposited in the Fund shall be used to design, engineer, and  
14 develop community public transit *and recreation and open space improvements* as established in  
15 the Central SoMa Plan and the Central SoMa Plan Implementation Program Document.

16 \* \* \* \*

17  
18 **SECTION 803.8. LOW-INCOME AFFORDABLE HOUSING IN THE SERVICE/ARTS/LIGHT**  
19 **INDUSTRIAL DISTRICT.**

20 (a) Dwelling units and SRO units may be authorized in the SALI District as a conditional use  
21 pursuant to Sections 303, 846.24, of this Code provided that such units shall be rented, leased or sold  
22 at rates or prices affordable to a household whose income is no greater than 80 percent of the median  
23 income for households in San Francisco ("lower income household"), as described by Title 25 of the  
24 California Code of Regulations Section 6932 and implemented by the Mayor's Office of Housing.  
25 These units are subject to all provisions of this Section 803.8.



1           (b) “Affordable to a household” shall mean a purchase price that a lower income household  
2 can afford to pay based on annual payment for all housing costs of 33 percent of the combined  
3 household annual net income, a 10 percent down payment, and available financing, or a rent that a  
4 household can afford to pay, based on an annual payment for all housing costs of 30 percent of the  
5 combined annual net income.

6           (c) The size of the dwelling unit shall determine the size of the household in order to calculate  
7 purchase price or rent affordable to a household, as follows:

- 8                   (1) For a studio unit, a household of one person;
- 9                   (2) For a one bedroom unit, a household of two persons;
- 10                  (3) For a two bedroom unit, a household of three persons;
- 11                  (4) For a three bedroom unit, a household of four persons;
- 12                  (5) For a four bedroom unit, a household of five persons.

13           (d) No Conditional use permit will be approved pursuant to this Section 803.8 unless the  
14 applicant and City have agreed upon enforcement mechanisms for the provisions of this subsection  
15 which are acceptable to the City Attorney. Such enforcement mechanisms may include, but not be  
16 limited to, a right of first refusal in favor of the City, or a promissory note and deed of trust.

17           (e) The owner(s) of the units authorized pursuant to this Section 803.8 shall submit an annual  
18 enforcement report to the City, along with a fee whose amount shall be determined periodically by the  
19 Planning Commission to pay for the cost of enforcement of this Section 803.8. The fee shall not exceed  
20 the amount of such costs. The annual report shall provide information regarding rents, mortgage  
21 payments, sales price and other housing costs, annual household income, size of household in each  
22 dwelling unit, and any other information the City may require to fulfill the intent of this Section 803.8.

23  
24 **SECTION 840. MUG – MIXED USE-GENERAL DISTRICT.**

25           \* \* \* \*

Table 840

MUG – MIXED USE-GENERAL DISTRICT ZONING CONTROL TABLE

No.	Zoning Category	§ References	Mixed Use-General District Controls
<b>Building and Siting Standards</b>			
* * * *	* * * *	* * * *	* * * *
840.19	Design Guidelines	General Plan Commerce and Industry Element; Central SoMa Plan	Subject to the Urban Design Guidelines; <i>subject to the Central SoMa Guide to Urban Design</i>
840.20	Lot coverage	§ 249.78	In the Central SoMa SUD, limited to 80 percent at all <i>residential</i> levels <u>containing residential uses</u> , except that on levels <u>that include only lobbies and circulation areas and on levels</u> in which all residential <del>units face onto a public right-of-way, uses, including circulation areas, are within 40 horizontal feet from a property line fronting a street or alley, up to</del> 100% lot coverage may occur. The unbuilt portion of the lot shall be open to the sky except for those obstructions permitted in yards pursuant to Section 136(c) of this Code. Where there is a

1  
2  
3  
4  
5  
6  
7  
8  
9  
10  
11  
12  
13  
14  
15  
16  
17  
18  
19  
20  
21  
22  
23  
24  
25

			pattern of mid-block open space for adjacent buildings, the unbuilt area of the new project shall be designed to adjoin that mid-block open space.
* * * *	* * * *	* * * *	* * * *
840.22	Group Housing	§§ 249.78(c)(8), 890.88(b)	<u>P outside of the Central SoMa SUD.</u>  NP in Central SoMa SUD, except <u>that</u> Group Housing uses that are also defined as Student Housing, <u>or</u> Senior Housing, <u>or Residential Care Facility</u> , are designated for persons with disabilities, are designated for Transition Age Youth, or are contained in buildings that consist of 100% affordable units <u>are P.</u>
840.23	SRO Units	§§ 249.78(c)(7), 890.88(c)	<u>P outside of the Central SoMa SUD.</u>  NP in Central SoMa <u>SUD</u> , <u>notwithstanding any less restrictive Group Housing controls that otherwise would apply, except that SRO Units</u> in buildings that consist of 100% affordable units, as defined in Section 249.78(c)(7), <u>are P.</u>
* * * *	* * * *	* * * *	* * * *

1 SECTION 841. MUR – MIXED USE-RESIDENTIAL DISTRICT.

2 \* \* \* \*

3 **Table 841**  
 4 **MUR – MIXED USE-RESIDENTIAL DISTRICT ZONING CONTROL TABLE**

No.	Zoning Category	§ References	Mixed Use-Residential District Controls
* * * *	* * * *	* * * *	* * * *
841.19	Design Guidelines	General Plan Commerce and Industry Element; Central SoMa Plan	Subject to the Urban Design Guidelines; <del>and, in the Central SoMa SUD, subject to the Central SoMa Guide to Urban Design</del>
841.20	Lot coverage	§ 249.78	In the Central SoMa SUD, limited to 80 percent at all <del>residential</del> levels <u>containing residential uses</u> , except that on levels <u>that include only lobbies and circulation areas and on levels</u> in which all residential <del>units face onto a public right of way</del> <u>uses, including circulation areas, are within 40 horizontal feet from a property line fronting a street or alley, up to</u> 100% lot coverage may occur. The unbuilt portion of the lot shall be open to the sky except for those obstructions permitted in yards pursuant to Section 136(c) of this Code. Where there is a pattern of mid-block open space for adjacent buildings, the unbuilt area of the new project shall be designed to adjoin that mid-block open space.

1  
2  
3  
4  
5  
6  
7  
8  
9  
10  
11  
12  
13  
14  
15  
16  
17  
18  
19  
20  
21  
22  
23  
24  
25

* * * *	* * * *	* * * *	* * * *
841.22	Group Housing	§§ 249.78(c)(8), 890.88(b)	<u>P outside of the Central SoMa SUD.</u>  NP in Central SoMa SUD, except <u>that</u> Group Housing uses that are also defined as Student Housing, <u>or</u> Senior Housing, <u>or Residential Care Facility</u> , are designated for persons with disabilities, are designated for Transition Age Youth, or are contained in buildings that consist of 100% affordable units <u>are P.</u>
841.23	SRO Units	§§ 249.78(c)(7), 890.88(c)	<u>P outside of the Central SoMa SUD.</u>  NP in Central SoMa SUD, <u>notwithstanding any less restrictive Group Housing controls that otherwise would apply</u> , except <u>that SRO Units</u> in buildings that consist of 100% affordable units, as defined in Section 249.78(c)(7) <u>are P.</u>
* * * *	* * * *	* * * *	* * * *
841.46	Formula Retail	<del>§ 303.1</del> <u>“§ 102, 249.78, 303, 303.1</u>	<del><u>P</u></del> <u>In the Central SoMa SUD, NP for Restaurants, Limited Restaurants, and Bars; C for all other Formula Retail Uses. Elsewhere, C for all Formula Retail Uses. If approved, subject to size controls in 8401.45.</u>
* * * *	* * * *	* * * *	* * * *

1 **SEC. 848. CMUO - CENTRAL SOMA MIXED-USE OFFICE DISTRICT.**

2 \* \* \* \*

<p>3 <b>Table 848</b></p> <p>4 <b>CMUO – CENTRAL SOMA MIXED USE-OFFICE DISTRICT ZONING CONTROL TABLE</b></p>		
<p>6 * * * *</p>	<p>6 * * * *</p>	<p>6 * * * *</p>
<p>7 <b>Zoning</b></p> <p>8 <b>Category</b></p>	<p>7 <b>§ References</b></p>	<p>7 <b>Controls</b></p>
<p>9 * * * *</p>	<p>9 * * * *</p>	<p>9 * * * *</p>
<p>16 Lot coverage</p>	<p>16 § 249.78</p>	<p>11 Limited to 80 percent at all <i>residential</i> levels <u>containing residential uses</u>, except that on levels <u>that include only lobbies and circulation areas and on levels</u> in which all residential <u>units face onto a public right-of-way,uses, including circulation areas, are within 40 horizontal feet from a property line fronting a street or alley, up to</u> 100% lot coverage may occur. The unbuilt portion of the lot shall be open to the sky except for those obstructions permitted in yards pursuant to Section 136(c) of this Code. Where there is a pattern of mid-block open space for adjacent buildings, the unbuilt area of the new project shall be designed to adjoin that mid-block open space.</p>
<p>23 * * * *</p>	<p>23 * * * *</p>	<p>23 * * * *</p>

1 Section 5. Applicability of Amendments to Section 249.78(d)(6). The amendments to  
2 Section 249.78(d)(6) in this ordinance shall apply only to projects that file a complete  
3 application with the Planning Department after July 1, 2020 and that have not yet received a  
4 Planning Department approval as of the effective date of this ordinance. Any project that filed  
5 a complete application with the Planning Department on or before July 1, 2020 and that has  
6 not yet received a Planning Department approval as of the effective date of this ordinance is  
7 subject to the Lot Coverage and Exposure provisions of Section 249.78 that were in effect  
8 immediately prior to the effective date of this ordinance, unless such project opts to be subject  
9 to both the Lot Coverage and Exposure provisions in Section 249.78, as amended in this  
10 ordinance.

11  
12 Section 6. Effective Date. This ordinance shall become effective 30 days after  
13 enactment. Enactment occurs when the Mayor signs the ordinance, the Mayor returns the  
14 ordinance unsigned or does not sign the ordinance within ten days of receiving it, or the Board  
15 of Supervisors overrides the Mayor's veto of the ordinance.

16  
17 Section 7. Scope of Ordinance. In enacting this ordinance, the Board of Supervisors  
18 intends to amend only those words, phrases, paragraphs, subsections, sections, articles,  
19 numbers, punctuation marks, charts, diagrams, or any other constituent parts of the Municipal  
20 Code that are explicitly shown in this ordinance as additions, deletions, Board amendment

21 //  
22 //  
23 //  
24 //  
25 //

1 additions, and Board amendment deletions in accordance with the “Note” that appears under  
2 the official title of the ordinance.

3

4 APPROVED AS TO FORM:  
5 DENNIS J. HERRERA, City Attorney

6 By: /s/ \_\_\_\_\_  
7 VICTORIA WONG  
8 Deputy City Attorney

9 n:\legana\as2020\2000280\01481006.docx

10

11

12

13

14

15

16

17

18

19

20

21

22

23

24

25



## LEGISLATIVE DIGEST

[Administrative, Planning Codes - Technical Corrections; Amendments to Various Central SoMa Zoning Provisions]

**Ordinance amending the Planning Code to correct and clarify Administrative and Planning Code amendments approved in Ordinance No. 296-18, which gave effect to the Central South of Market Area (SoMa) Plan, including provisions regarding transfer of development rights, privately owned public open space, renewable electricity, PDR (Production Distribution Repair) floor height, development impact fee deposits and uses, among others; to restore with modifications inadvertently deleted provisions regarding low-income affordable housing in the SALI (Service/Arts/Light Industrial) Zoning District; and to amend open space, height limit, apparent mass reduction, lot coverage, exposure, PDR replacement, and development impact fee waiver and reduction provisions; affirming the Planning Department's determination under the California Environmental Quality Act; and making findings of consistency with the General Plan, and the eight priority policies of Planning Code, Section 101.1; and making findings of public necessity, convenience, and welfare under Planning Code, Section 302.**

### Existing Law

Currently, the Planning Code sets forth the following controls:

Controls for transfer of development rights are set forth in both Sections 128.1 and 249.78.

Planning Code Section 135 requires that in the Eastern Neighborhoods districts, required off-site open space must be within 800 feet of the project.

Planning Code Section 138 does not specify that operations and maintenance of privately owned public open space must be memorialized.

Planning Code Section 249.78 requires that any newly constructed project that contains at least 50,000 gross square feet of office is subject to certain PDR and community building space requirements.

Planning Code Section 249.78 requires that within the Central SoMa Special Use District, any newly constructed commercial or residential building or major renovation to an existing building, as defined by San Francisco Green Building Code Section 202, shall commit, as a condition of approval, to fulfilling all on-site electricity demands through any combination of on-site generation of 100% greenhouse gas-free electricity and purchase of electricity from 100% greenhouse gas-free sources for a period of not less than 25 years from issuance of entitlement.

For residential uses, Planning Code Section 249.78 allows levels in which all residential units face onto a public right-of-way to have 100 percent lot coverage.

Planning Code Section 249.78 provides that affordable housing fees for projects within the Central SoMa SUD shall be deposited in the Central SoMa Affordable Housing Fund and shall be expended within the geographic area specified in Administrative Code Section 10.100-46.

Planning Code Section 261.1(d)(2) requires that frontages on a North-South street in the Central SoMa SUD shall have upper stories set back to avoid penetration of a sun access plane defined by an angle of 45 degrees extending from the most directly opposite northerly property line. It also requires that on the northern side of all narrow streets in the Central SoMa SUD, all subject frontages in a 65-foot Height district are required to have an Apparent Mass Reduction of fifty percent, and all Subject Frontages in a 85-foot Height district are required to have an Apparent Mass Reduction of seventy percent. Planning Code Section 270(h) requires that projects in the CS Bulk District on the southeast and southwest sides of a Narrow Street that are in a height district of 160 feet or less, with a base height of 35 feet, are subject to the sun access plane requirements of Section 261.1(d)(2), and that projects in the CS Bulk District on the northeast and northwest sides of a Narrow Street that are in a height district of between 135 and 160 feet with a base height of 35 feet are subject to an 85% apparent mass reduction requirement.

Planning Code Section 406 allows an affordable housing unit to receive a waiver from the Rincon Hill Community Infrastructure Impact Fee, the Market and Octavia Community Improvements Impact Fee, the Eastern Neighborhoods Infrastructure Impact Fee, the Balboa Park Impact Fee, the Visitacion Valley Community Facilities and Infrastructure Impact Fee, the Transportation Sustainability Fee, and the Residential Child Care Impact Fee under certain circumstances.

Planning Code Section 415.5 requires that all monies contributed pursuant to the Inclusionary Affordable Housing Program shall be deposited in the Citywide Affordable Housing Fund ("Fund"), established in Administrative Code Section 10.100-49, with certain exceptions.

Planning Code Section 427 requires an in lieu fee for non-residential open space not provided pursuant to Section 138, and sets forth how square footage exceptions relate to meeting the open space requirements of Sections 135, 135.3 and 138.

Planning Code Section 432.4 requires that all monies deposited in the Fund shall be used to design, engineer, and develop community services facilities, including cultural/arts facilities, social welfare facilities, and community health facilities, in the Central SoMa SUD.

Planning Code Section 433.2(b)(1) sets forth the Central SoMa Infrastructure Impact Fee rates for projects in Fee Tier B that are Condominium and Rental uses.

Planning Code Section 433.4 requires that all monies deposited in the Fund shall be used to design, engineer, and develop community public transit.

The Planning Code currently does not address low-income affordable housing controls for dwelling units and SROs in the SALI Zoning district.

Planning Code Tables 840 and 841 refer to the Central SoMa Guide to Urban Design and the lot coverage provisions of Section 249.78. Table 841 also allows Residential Care Facilities in the MUG District, and Table 842 lists Formula Retail uses in the MUR District as P, with a publisher's note citing that the Central SoMa ordinance of 2018 contained an amendment that was not properly formatted. Table 848 also refers to the lot coverage provisions of Section 249.78.

#### Amendments to Current Law

This ordinance would clarify the provisions relating to transfer of development rights and move the controls for the Central SoMa Plan Area from Section 249.78 to Section 128.1.

This ordinance would amend Section 135 to allow the provision of required off-site open space in the Central SoMa Plan area to be within 1/2 mile of the principal project or under or immediately adjacent to Interstate 80 and within the boundaries of Central SoMa Plan Area.

This ordinance would amend Section 138 to require that operation and maintenance of privately owned public open space shall be memorialized by a POPOS Operations Strategy that is subject to approval by the Planning Director.

This ordinance would apply PDR and community building space requirements in Section 249.78 to any addition that increases the original building's gross floor area by at least twenty percent and results in at least 50,000 gross square feet of net office in the building. This ordinance would also allow an exception to PDR and community building space requirements for the Key Site described in Section 329(e)(2)(E) at the northeast corner of the intersection of 5th Street and Brannan Street, consisting of Block 3777, Lots 045, 050, 051, and 052, allowing reduction of the PDR and Community Building Space Requirement by up to 15,000 gross square feet sitewide by the amount of ground floor space designated for any of the following uses: (i) Grocery, General, (ii) Pharmacy, (iii) Personal Services, not to exceed 2,500 gross square feet, and (iv) Retail Sales and Services limited to: Self-service laundromats and dry cleaning; Household goods and service (including paint, fixtures, hardware, and building materials); Pet supply stores and pet grooming services; Florists, plant and gardening stores; Home furnishings, furniture, and appliances; Books and magazines, stationery, greeting cards, toys and gifts, office supplies, copying service, music, and sporting goods; Art, fabric, and craft supplies; Bicycle sales and repair; and Stores primarily selling used or secondhand goods.

This ordinance would amend Planning Code Section 249.78 to require that within the Central SoMa Special Use District, any newly constructed commercial or residential building or major renovation to an existing building, as defined by San Francisco Green Building Code Section 202, shall commit, as a condition of approval, to fulfilling all on-site electricity demands through any combination of on-site generation of 100% greenhouse gas-free electricity and purchase of electricity from 100% greenhouse gas-free sources for a period of not less than 25 years from issuance of the first construction document.

For residential uses, this ordinance would amend Planning Code Section 249.78 to allow 100 percent lot coverage for levels that contain only lobbies and circulation areas, and levels on which all residential uses are within 40 horizontal feet from a property line fronting a street or alley. This ordinance would also add an exposure provision to Section 249.78 to state that, notwithstanding the residential unit exposure requirements of Section 140(a)(2), if a residential unit in the Central SoMa SUD does not face either a public street or a public alley pursuant to Section 140(a)(1), the unit shall face an open area that measures no less than 20 feet in all horizontal directions on the subject lot. Such open area need not be increased in its horizontal dimensions for the floors above.

This ordinance would amend Section 249.78 to require that affordable housing fees for projects within the Central SoMa SUD shall be subject to Section 415.5(f)(1)(D).

This ordinance would amend Section 261.1 to require that on Narrow Streets within the Central SoMa SUD, buildings of 65 feet or more in height are subject to the Apparent Mass Reduction controls of Section 270(h), and that frontages on the westerly side of a North-South Narrow Street shall meet the sun access plane requirements of subsection 261(d)(2). This ordinance would also amend Section 270(h), which applies to the CS Bulk District, to (a) delete the requirement that projects on the southeast and southwest sides of Narrow Streets that are in a height district of 160 feet or less, with a base height of 35 feet comply with Section 261.1(d)(2); (b) change the applicable height district range for projects on the northeast and northwest sides of Narrow Streets to 130 to 160 feet; (c) require that projects on the northeast and northwest sides of Narrow Streets in 65-foot height districts have 50 percent apparent mass reduction; and (d) require that projects on the northeast and northwest sides of Narrow Streets in 85-foot height districts have 70 percent apparent mass reduction. In addition, the ordinance would amend Section 270(h) to state that any building that exceeds the height allowed by the applicable Height District shall comply with the apparent mass reduction requirement in this Table based on its actual height.

This ordinance would amend Section 406 to expand the fee waiver or reduction for affordable housing projects to include the Central South of Market Infrastructure Impact Fee and the Central South of Market Community Facilities Fee.

This ordinance would amend Section 415.5 to require that Affordable Housing Fee funds collected from projects within the Central SoMa SUD shall be accounted for separately and

expended only within the area bounded by Market Street, the Embarcadero, King Street, Division Street, and South Van Ness Avenue.

This ordinance would move the non-residential open space in lieu fee requirement pursuant to Section 138 from Section 427 to Section 426, and would amend Section 427 to modify how exceptions relate to meeting the open space requirements of Sections 135.3 and 138, and deletes the reference to meeting the open space requirements of Section 135. It would also expand the exceptions that would reduce the open space requirement pursuant to Section 135.

This ordinance would amend Planning Code Section 432.4 to require that all monies deposited in the Fund shall be used to design, engineer, and develop community services facilities, including cultural/arts facilities, social welfare facilities, and community health facilities within the area bounded by Market Street, the Embarcadero, King Street, Division Street and South Van Ness Avenue.

This ordinance would amend Planning Code Section 433.2(b)(1) to replace the term “Condominium uses” with the term “Owned Units, as defined in Section 415.2,” and to replace the term “Rental uses” with the term “Rental Units, defined as units that are not Owned Units as defined in Section 415.2.”

This ordinance would amend Planning Code Section 433.4 to require that all monies deposited in the Fund shall be used to design, engineer, and develop community public transit and recreation and open space improvements.

This ordinance would add Section 803.8 to authorize dwelling units and SROs in the SALI District as conditional uses if they meet certain affordability requirements.

This ordinance would amend Planning Code Tables 840 and 841 to delete the reference to the Central SoMa Guide to Urban Design, and would amend Tables 840, 841 and 848 for consistency with the amendments to the lot coverage provisions of Section 249.78. It would also eliminate the allowance in Table 841 for Residential Care Facilities in the MUG District, and correct Table 842’s controls for Formula as described in the publisher’s note.

n:\legana\as2020\2000280\01482719.docx



# PLANNING COMMISSION RESOLUTION NO. 20786

**HEARING DATE:** September 24, 2020

**Record No.:** 2011.1356PCA-02  
**Project Name:** Central SoMa Planning Code Clean-Up  
**Initiated by:** Planning Commission  
**Reviewed by:** Joshua Switzky, Land Use & Community Planning Program Manager  
Citywide Division  
**Staff Contact:** Mat Snyder – (628) 652-7460  
[mathew.snyder@sfgov.org](mailto:mathew.snyder@sfgov.org)

RESOLUTION APPROVING A PROPOSED ORDINANCE THAT WOULD AMEND THE PLANNING CODE TO CORRECT TYPOGRAPHICAL ERRORS, UPDATE INCORRECT CROSS-REFERENCES, AND MAKE NON-SUBSTANTIVE LANGUAGE REVISIONS LARGELY RELATED TO ORDINANCE NO. 296-18, “ADMINISTRATIVE, PLANNING CODES – CENTRAL SOUTH OF MARKET AREA PLAN”. THE PROPOSED ORDINANCE WILL ALSO AMEND PLANNING CODE SECTION 135(h)(6) REGARDING USABLE OPEN SPACE REQUIREMENTS; PLANNING CODE SECTION 138(f) ADDING A POPOS OPERATION STRATEGY; PLANNING CODE SECTION 249.78(c)(5)(B) CLARIFYING WHICH PROJECTS ARE SUBJECT TO THE CENTRAL SOMA PDR REQUIREMENT; PLANNING CODE SECTION 249.78(d)(6) CLARIFYING THE LOT COVERAGE AND EXPOSURE REQUIREMENTS FOR RESIDENTIAL USES IN CENTRAL SOMA; PLANNING CODE SECTION 261.1(b)(1),(2) AND (3) CLARIFYING TO WHICH SIDES OF NARROW STREETS THE UPPER FLOOR SETBACK REQUIREMENTS APPLY IN CENTRAL SOMA; PLANNING CODE SECTION 270(h) CLARIFYING WHICH HEIGHT DISTRICTS AND HEIGHTS OF BILDINGS ARE SUBJECT TO THE SOLAR PLANE BULK REDUCTION REQUIREMENTS; PLANNING CODE SECTION 329(e)(3) ADDING AN ADDITIONAL ALLOWED EXCEPTION FOR ONE KEY SITE; PLANNING CODE SECTION 415.5(f)(1) CLARIFYING WHERE BMR IN-LIEU FEES COLLECTED IN THE CENTRAL SOMA SUD CAN BE SPENT; PLANNING CODE SECTION 426 CLARIFYING WHICH ASPECTS OF AN EXCEPTION TO AN OPEN SPACE REQUIREMENT CAN BE GRANTED THROUGH A MODIFICATION OR VARIANCE; PLANNING CODE SECTION 432.4(b)(1) BROADENING THE GEOGRAPHY FOR WHICH THE CENTRAL SOMA COMMUNITY FACILITIES FEE FUND CAN BE SPENT; PLANNING CODE SECTION 433.4(b)(2) CLARIFYING ALLOWABLE CENTRAL SOMA INFRASTRUCTURE FEE EXPENDITURES; AFFIRMING THE PLANNING DEPARTMENT’S DETERMINATION UNDER THE CALIFORNIA ENVIRONMENTAL QUALITY ACT; AND MAKING FINDINGS OF CONSISTENCY WITH THE GENERAL PLAN AND THE EIGHT PRIORITY POLICIES OF PLANNING CODE SECTION 101.1; AND MAKING PUBLIC NECESSITY, CONVENIENCE AND AND WELFARE FINDINGS PURSUANT TO PLANNING CODE SECTION 302.

## PREAMBLE

WHEREAS, on May 10, 2018, the Planning Commission (hereinafter “Commission”) adopted Resolution No. 20185, recommending to the Board of Supervisors (hereinafter “Board”) a set of Planning Code Text and Map amendments (hereinafter “2018 Ordinance”) to give effect to the Central SoMa Plan (hereinafter “Project”);

WHEREAS, on May 10, 2018, after a duly noticed public hearing, the Commission reviewed and considered the Final Environmental Impact Report for the Central Soma Plan (“Final EIR”) and found the Final EIR to be adequate, accurate, and objective, thus reflecting the independent analysis and judgment of the Department and the Commission, and that the summary of comments and responses contained no significant revisions to the Draft EIR, and by Motion No. 20182 certified the Final EIR for Central Soma Plan as accurate, complete, and in compliance with CEQA, the CEQA Guidelines, an Chapter 31 of the San Francisco Administrative Code;

WHEREAS, on May 10, 2018, by Resolution No. 20183, the Commission approved CEQA Findings, including a statement of overriding considerations, and adoption of a Mitigation Monitoring and Reporting Program (“MMRP”), under Case No. 2011.1356E, for approval of the Central SoMa Plan;

WHEREAS, at the same hearing, the Commission adopted Resolution No. 20184, adopting amendments to the San Francisco General Plan to also give effect the Central SoMa Plan. Incorporated in Resolution No. 20184 were Findings of Consistency with the General Plan and Planning Code Section 101.1, establishing that that the Central SoMa Plan, and actions thereto were, on balance, consistent with the General Plan and with Planning Code Section 101.1;

WHEREAS, on December 4, 2018, the Board approved the 2018 Ordinance; the Mayor approved the 2018 Ordinance on December 12, 2018; the Ordinance became effective on January 11, 2019;

WHEREAS, Subsequent to the effective date of the 2018 Ordinance, Planning staff and the City Attorney’s office have identified several instances in the 2018 Ordinance where there were errors, lack of clarity, or inconsistencies with other provisions of the Planning Code and with the related adopted Central SoMa policies and documents, including the Central SoMa Plan of the General Plan and Central SoMa Implementation Document;

WHEREAS, on July 30, 2020, the Planning Commission adopted Resolution No. 20771 to initiate Administrative and Planning Code Amendments (“Clarifying Amendments”) to address the errors, lack of clarity, and inconsistencies with other provisions of the Planning Code, and to strengthen the Planning Code in better implementing the Central SoMa Plan; the Clarifying Amendments also include two substantive amendments;

WHEREAS, the Clarifying Amendments would amend several sections of the Code as outlined in the draft Ordinance and incorporated herein to address inadvertent errors, lack of clarity, and other needed language improvements necessary to implement the adopted policies and intents of the adopted Central SoMa Plan;

WHEREAS, the Clarifying Amendments include changes to Administrative Code Sections 35.2 and 35.7; and changes to Planning Code Sections 128.1(b),(c),(d) and (e), 135(h)(6), 135(h)(6)(i)(1), 138(f), 155(r)(2), 249.78(c)(5)(B), 249.78(d)(5)(C), 249.78(d)(6), 249.78(d)(10), 249.78(d)(10), 249.78(e)(1), 249.78(e)(1), 249(e)(3), 261.1(d)( 2) and (3) and (3) 270(h), 329(d), 329(e)(3)(B)(iv), 406(b)(1), 415.5(f)(1)(D), 426, 427, 432.4(b)(1)(A) and (B), 433.2(b)(1), 433.2(b)(4), 433.4(b)(2), 803.8, 840.19, 840.20, 840.22, 840.23, , 841.19, 841.20, 841.22, 841.23 842.20, 842.22, 843.23, and 848; and adds back and modifies Planning Code Section 803.8;

WHEREAS, San Francisco Administrative Code Section 31.19(c)(1) states that a revised project must be reevaluated and that, "If, on the basis of such reevaluation, the Environmental Review Officer determines, based on the requirements of CEQA, that no additional environmental review is necessary, this determination and the reasons therefore shall be noted in writing in the case record, and no further evaluation shall be required by this Chapter." On September 10, 2020, the Environmental Planning Division of the Planning Department issued a Note-to-File on the subject Clarifying Amendments indicating the following: the changes made to the project since the PEIR was finalized would not require revisions to the PEIR due to the involvement of new significant environmental effects or increase in the severity of previously identified significant impacts. There are also no substantial changes in project circumstances that would require revisions to the PEIR due to the involvement of new significant environmental effects or an increase in the severity of previously identified significant impacts, and there is no new information of substantial importance that would change the conclusions set forth in the PEIR. Thus, for the reasons outlined above, this note to file provides sufficient documentation that the revised project does not warrant additional environmental review.

WHEREAS, on September 17, 2020, the Commission conducted a duly noticed public hearing at a regularly scheduled meeting on the Clarifying Amendments; the Clarifying Amendments are provided in a Draft Ordinance as Exhibit A to this Resolution. After hearing testimony at the September 17, 2020 hearing, the Commission voted to continue the hearing until September 24, 2020;

WHEREAS, on September 24, 2020, the Commission conducted a duly noticed public hearing at a regularly scheduled meeting on the Clarifying Amendments;

WHEREAS, Planning Department staff recommends adoption of this Resolution adopting and recommending that the Board of Supervisors approve the Clarifying Amendments;

WHEREAS, the Commission has heard and considered the testimony presented to it at the public hearing and has further considered written materials and oral testimony presented on behalf of Department staff and other interested parties;

WHEREAS, the all pertinent documents may be found in the files of the Department, as the Custodian of Records, at 49 South Van Ness Avenue, Suite 1400, San Francisco; and

WHEREAS, the Commission has reviewed the proposed Ordinance, the Executive Summary and all other documents submitted in association with the proposed Ordinance;

NOW, THEREFORE, BE IT RESOLVED, that the Commission finds from the facts presented that the public necessity, convenience, and general welfare require the proposed Zoning Text Amendment for the following reasons:



## FINDINGS

Having reviewed the materials identified in the preamble above, and having heard all testimony and arguments, this Commission finds, concludes, and determines as follows:

1. The Clarifying Amendments provide corrections and clarifying language that will better implement the Central SoMa Plan, which will accommodate development capacity for up to 33,000 jobs and 8,300 housing units.
2. The Clarifying Amendments provide corrections and clarifying language that will better implement the Central SoMa Plan, which will maintain the diversity of residents by requiring that more than 33% of new housing units are affordable to low- and moderate-income households, and by further clarifying that affordable housing BMR in-lieu fees be spent to create affordable housing in SoMa.
3. The Clarifying Amendments provide corrections and clarifying language that will better implement the Central SoMa Plan, which will facilitate an economically diversified and lively jobs center by requiring most large sites to be jobs-oriented, by requiring production, distribution, and repair uses in many projects, and by allowing retail, hotels, and entertainment uses in much of the Plan Area.
4. The Clarifying Amendments provide corrections and clarifying language that will better implement the Central SoMa Plan, which will offer parks and recreational opportunities by funding the construction and improvement of parks and recreation centers in the area and requiring large, non-residential projects to provide publicly-accessible open space.

AND BE IT FURTHER RESOLVED that the Commission adopts and incorporates by reference as though fully set forth herein the CEQA Findings set forth in Commission Resolution No. 20183.

AND BE IT FURTHER RESOLVED, that the Commission adopts and incorporates by reference as though fully set forth herein the Mitigation Monitoring and Reporting Program.

AND BE IT FURTHER RESOLVED, that the Commission finds the Planning Code and Administrative Code Amendments are in general conformity with the General Plan as set forth in Planning Commission Resolution No. 20184. The proposed Administrative and Planning Code Amendments do not contain any proposed changes that would alter the Central SoMa Plan in such a way that the General Plan and Planning Code Section 101.1 Consistency Findings made under Resolution No. 20184 would not continue to apply.

AND BE IT FURTHER RESOLVED, that the Commission adopts the Planning Code and Administrative Code Amendments as reflected in an ordinance approved as to form by the City Attorney attached hereto as Exhibit A except as follows: The Commission recommends to the Board of Supervisors (hereinafter "Board") that in-lieu of the amendments in the Draft Ordinance in Planning Code Section 329(e)(3)(B)(iv) regarding an allowed exception to the PDR replacement requirement for one of the Central SoMa Key Sites, the Board adopt the following Code Amendment to Planning Code Section 249.78(c)(5), adding new subsection (F) instead:

(5) PDR and Community Building Space Requirements.

\*\*\*\*

*(F) For the Key Site described in Section 329(e)(2)(E) at the northeast corner of the intersection of 5th Street and Brannan Street, consisting of Block 3777, Lots 045, 050, 051, and 052, the PDR and Community Building Space Requirement pursuant to this subsection (5) shall be reduced by up to 15,000 gross square feet sitewide by the amount of ground floor space designated for any of the following uses: (i) Grocery, General, (ii) Pharmacy, (iii) Personal Services, not to exceed 2,500 gross square feet, and (iv) Retail Sales and Services limited to: Self-service laundromats and dry cleaning; Household goods and service (including paint, fixtures, hardware, and building materials); Pet supply stores and pet grooming services; Florists, plant and gardening stores; Home furnishings, furniture, and appliances; Books and magazines, stationery, greeting cards, toys and gifts, office supplies, copying service, music, and sporting goods; Art, fabric, and craft supplies; Bicycle sales and repair; and Stores primarily selling used or secondhand goods.*

AND BE IT FURTHER RESOLVED, that the Commission recommends to the Board that the amendments in the Draft Ordinance to Planning Code Section Planning Code Section 433.2(b)(4) regarding the Tier B Central SoMa Infrastructure Fee not be incorporated into the Ordinance at this time to enable Planning staff additional time to further study the feasibility of adding such a fee, and that until such study is completed, that Section 433.2(b)(4) remain in its current form:

*(4) For Non-residential uses in Central SoMa Fee Tier C that are not seeking an Office Allocation of 50,000 gross square feet or more pursuant to the requirements of Planning Code Section 321, \$20.00 per gross square foot of net additional gross square feet, net replacement of gross square feet from PDR uses, or net change of use of gross square feet from PDR uses.*

AND BE IT FURTHER RESOLVED, that the Commission recommends to the Board that the amendments in the Draft Ordinance to Planning Code Section 249.78(d)(6)(A) regarding Lot Coverage be replaced with the following language instead:

(6)(A) Lot Coverage. For residential uses, the rear yard requirements of Section 134 of this Code shall not apply. Lot coverage is limited to 80 percent at all levels containing residential uses levels, except that on levels that include only lobbies and circulation areas and on levels in which all residential uses, including circulation areas, are within 40 horizontal feet from units face onto a property-line fronting a street or alley, up to 100 percent lot coverage may occur. The unbuilt portion of the lot shall be open to the sky except for those obstructions permitted in yards pursuant to subsections (1) through (23) of Section 136(c) of this Code. Where there is a pattern of mid-block open space for adjacent buildings, the unbuilt area of the new project shall be designed to adjoin that mid-block open space.

Further, the Commission recommends that the draft Ordinance include a grandfathering clause stating that projects with an application file date of July 1, 2020 or earlier are subject to the Lot Coverage and Exposure provisions of Section 249.78(d)(6) and Section 140 that were in effect immediately prior to the revised provisions in the draft Ordinance unless such projects opt to be subject to both provisions in the draft Ordinance.

I hereby certify that the Planning Commission ADOPTED the foregoing Resolution on September 24, 2020.



Jonas P. Ionin  
Commission Secretary

AYES: Chan, Diamond, Fung, Imperial, Moore, Koppel

NAYS: None

ABSENT: None

ADOPTED: September 24, 2020



# EXECUTIVE SUMMARY

## PLANNING CODE TEXT AMENDMENT APPROVAL

**HEARING DATE: September 17, 2020**

**Record No.:** 2011.1356PCA-02  
**Project Name:** Central SoMa Planning Code Clean-Up  
**Initiated by:** Planning Commission  
**Reviewed by:** Joshua Switzky, Land Use & Community Planning Program Manager  
Citywide Division

**Staff Contact:** Mat Snyder – (628) 652-7460  
[mathew.snyder@sfgov.org](mailto:mathew.snyder@sfgov.org)

**Recommendation:** Recommend Approval to the Board of Supervisors

### Planning Code Amendment

The proposed Ordinance would amend the Planning Code by correcting, clarifying and updating Administrative and Planning Code amendments approved in Ordinance No. 296-18, which gave effect to the Central South of Market (“SoMa”) Area Plan, and is necessary to implement the adopted policies of the Central SoMa Plan.

#### The Way It is Now

The Planning Code contains grammatical and syntactical errors, unintentional cross-references and accidental additions and deletions associated with the Central SoMa Planning Code amendments approved in 2018. Additionally, there are currently Planning Code provisions approved under original Central SoMa Ordinance regarding off-site open space, publicly accessible privately owned open spaces (POPOS), the Central SoMa PDR requirement, the Central SoMa lot coverage requirement, aspects of the Central SoMa Infrastructure Fee and the Central SoMa Community Facilities Fee, and the and height and bulk setback and sky plane requirements that are inconsistent with the intentions of the adopted policies regarding those topics.

#### The Way It Would Be

The proposed Ordinance seeks to correct these errors and improve the overall quality and readability of the Code and to more accurately implement the intent of the adopted policies in the Central SoMa Plan.

Amendments that could be considered substantive but that are being made to clarify, correct omissions, or reflect the actual intent of the adopted Central SoMa legislation do the following: ; (1) require an operations and maintenance strategy for all required Privately Owned Public Open Spaces (POPOS); (2) clarify that the Central SoMa PDR requirement applies to projects that increase a building's square footage by 20% and result in 50,000 gsf of office space along with new construction projects that result in 50,000 gsf of office space; (3) clarify lot coverage requirement for residential uses in the Central SoMa SUD; (4) clarify which sides of narrow streets in Central SoMa are subject to solar plane setback and bulk reduction sky plane requirements; (5) clarify that funds collected through the BMR in-lieu fee from Central SoMa projects are required to be spent in the greater SoMa area; (6) clarify that exceptions and modifications for usable open space can only be for non-square footage related exceptions; (7) clarify that funds collected through the Central SoMa Community Facilities fee can be spent in the greater SoMa area, and not limited to the Central SoMa SUD; (8) clarify that the Central SoMa Infrastructure Fee applies to both Tiers B and C for non-residential projects not subject to an office allocation of 50,000 gsf or greater; and (9) clarify that funds from the SoMa Infrastructure fee can be spent on recreation and open space project as well as transit projects.

The two substantive changes include the following: (1) enabling a project sponsor to meet part of its usable open space requirement off-site at a greater distance from the principal project, particularly by enabling projects to build open space under and around the I-80 freeway within the Central SoMa SUD and (2) provide an additional exception for one Key Site (northeast corner of 5<sup>th</sup>/Brannan) by allowing the Commission to consider provision of certain retail in-lieu of a portion of the PDR requirement.

## **Background**

On May 10, 2018, the Planning Commission adopted Resolution No. 20185, recommending to the Board of Supervisors (Board) to approve a series of Planning Code and other Code Amendments related to the Central SoMa Plan. On December 4, 2018, the Board finally approved the amendments; the Amendments went into effect on January 11, 2019. Subsequent to the approval, Planning staff has noticed several inadvertent errors and instances where the wording of or placement of the new code provisions do not accurately reflect the intent of the related policy. This ordinance is intended to address these issues.

On July 30, 2020, the Planning Commission adopted Resolution No. 20771, initiating these amendments. The original initiating amendments did not include the following changes that are now incorporated into the revised draft ordinance; these new amendments would do the following: (1) clarify when the renewable electricity commitment needs to be made; (2) clarifying that the Community Facilities Fee fund can be spent in the greater SoMa area; (3) clarify that the Infrastructure Fee applies to non-residential non-large office cap projects (i.e. less than 50,000 gsf of office) in Tier B as well as Tier C; (4) clarify that funds from the Infrastructure Fee can be spent on recreation and open space projects; and (4) adds the provision regarding potential exceptions for a project at Block 3777, Lots 045, 050, 051 and 052.

## **Issues and Considerations**

### **Substantive Changes**

Many of the proposed changes in this ordinance are not substantive. However, this ordinance does contain changes that could be considered substantive, but for the reasons identified below are included in this ordinance as amendments that would correct conflicting or missing information. The following is a list of

amendments (1-9) the Department believes to substantive but clarifies the intent as expressed in other Central SoMa approval documents, along with two amendments (10, 11) that are new substantive amendments:

1. **Requiring an Operations Strategy for Privately Operated Publicly Accessible Open Space (POPOS).** The adopted Central SoMa Implementation Document (see Implementation Matrix 5.5.1.3) calls for the review and approval of an operations strategy for each POPOS to memorialize the means by which such open space will be maintained and operated on an ongoing basis but was inadvertently not included in the Original Legislation. Therefore, staff is recommending that the text amendment include the requirement that an Operation Strategy be approved by the Director of Planning prior to the approval of a site or building permit of a project with such POPOS requirement. (Planning Code Section 138(f))
2. **Clarifying that projects that add 20% gross floor area to an existing building are subject to the PDR requirement.** The Original Legislation included a PDR requirement for certain projects within the Central SoMa SUD. The Original Legislation subjected only new construction projects that created 50,000 gross floor area or more to this requirement. However, Planning's intent was to include all projects that add at least 50,000 gross square feet of office space to a site, inclusive of major additions to existing buildings. Staff is recommending that this requirement be expanded to also include projects that add at least 20% to an existing building to assure large-scale projects that are technically not considered "new construction" be subject to the requirement. (Planning Code Section 249.78(c)(5)(B))
3. **Clarifying the Lot Coverage Limitation in Central SoMa is 80 percent for all Residential Levels.** The subject Code amendment would clarify that all floor levels with residential space (including accessory residential spaces such as common rooms) are limited to 80% lot coverage, except for floors whose only "residential" space is common lobbies and circulation. (Planning Code Section 249.78(d)(6))
4. **Clarifying Height Setback and Bulk Reduction Sky Plane Requirements for Projects on Narrow Streets in Central SoMa.** The Original Central SoMa Legislation included new provisions that expanded on solar plane setback requirements on the southern side of narrow streets, originally established as part of the Market Octavia Plan in 2008. The Central SoMa Legislation also introduced a new type of bulk reduction, "sky plane", where upper story bulk reduction is determined by the perceived visibility of a building's upper story bulk by pedestrians on the street. This Clean-Up legislation clarifies and corrects which sides of the street these new requirements apply to and reorganizes the provisions so that all sky plane requirements are in the same section of the Code. Further, the proposed revisions clarify that buildings that are taller than would otherwise be allowed in a given height district are to follow the sky plane bulk reduction requirements of the height district that is most aligned with the height of the building. (Planning Code Sections 261.1(b)(1) and (d)(1), (2) and (3) and 270(h))
5. **Clarifying that funds collected through the BMR in-lieu fee in Central SoMa are to be spent in the greater SoMa area.** The Central SoMa Implementing Document assumed that fees collected through the BMR in-lieu fee would be spent in the greater SoMa Area. This corrects the omission from the Original Legislation. (Planning Code Section 406(b)(1))
6. **Clarifying that Only Non-Quantitative Exceptions to Open Space Requirements Can be Granted through Design Exceptions.** The Original Legislation included provisions that allowed exceptions to the usable open space requirement to be approved through a modification or variance. This Clean-up Legislation

clarifies that the payment of open space in-lieu fee is only required when an exception or variance is granted to reduce the amount of open space provided, but not in cases where an exception or variance is only related to the design standards for the open space. (Planning Code Sections 426 and 427)

7. **Broadening the Area in Which Funds Collected from the Central SoMa Community Facilities Fee can be Spent.** Currently, Planning Code Section 432(b)(1) limits the area in which Central SoMa Community Infrastructure fee can be spent to the Central SoMa SUD. Staff believes that this geography is too limited to practically implement the purpose of the adopted Fee, given that opportunities to fund such facilities that serve the residents of Central SoMa may fall nearby but outside the boundaries of the Plan area. The amendment proposed would broaden this geography to include all of what is commonly known as SoMa (Market Street, Embarcadero, Townsend Street 13<sup>th</sup> Street, South Van Ness Avenue). (Planning Code Section 432(b)(1))
8. **Expanding the Applicability of the Central SoMa Infrastructure Fee to an Additional Central SoMa Fee Tiers.** The Central SoMa Plan introduced several new funding sources to fund community benefits. These included the Central SoMa Infrastructure Fee, the Central SoMa Community Facilities fee, and a new Community Facilities District (CFD). The Central SoMa area was divided into fee tiers (A, B, and C) based on the amount of additional development capacity the Plan created, and therefore the capacity for a development project to contribute higher fees. The Central SoMa Community Benefits Program, adopted by the Board of Supervisors, indicated that non-residential projects that are not subject to a “large cap” office allocation (i.e. adding 50,000 gsf of office space or more) should pay the SoMa Infrastructure Fee if they were in either Tiers B or C. The Original Central SoMa legislation inadvertently only included Tier C; this clean-up legislation would add Tier B to be consistent with the adopted Plan documents and Board of Supervisors record of intent. (Planning Code Section 433.2(b)(4))
9. **Expanding the Types of Infrastructure Projects that can be Funded through the Central SoMa Infrastructure Fee.** The adopted Central SoMa Community Benefits Document indicated that both transit and parks/open space projects could be funded through revenue from the Central SoMa Infrastructure Fee. The Original Central SoMa Legislation mistakenly only referenced transit as being an eligible infrastructure type. The Clean-Up legislation would correct this by adding back recreation and open space projects that could be funded through this revenue source. (Planning Code Section 433.4(b)(1))
10. **Allowing the portion of required usable open space that can be provided off-site to be provided at a greater distance.** Planning Code Section 135(h)(6)(i)(1) establishes that required usable open space that can be provided off-site must be within 800 feet of the principal project. One of the open space policy goals of the Central SoMa Plan is to improve underutilized parcels under and immediately adjacent to Interstate 80 as open space resources. Therefore, Planning staff is recommending that this distance standard be amended to allow such open space to be within ½-mile of the principal project or be under or adjacent to I-80 if it is within the boundaries of the Central SoMa SUD; this provides more flexibility in providing off-site usable open space generally, and encourages the creation of desirable open space at these targeted parcels. (Planning Code Section 135(h)(6)(i)(1))

11. Enabling an additional exception through the Large Project Authorization for the Key Site at the Northeast corner of 5<sup>th</sup> and Brannan, consisting of Block 3777, Lots 045, 050, 051 and 052 to provide more certain types of retail. The Original Legislation included new PDR requirements for certain projects within the Central SoMa SUD. At the same time, the Central SoMa Area Plan and the Central SoMa Implementing Document also include policies that strongly encourage neighborhood serving retail to meet the needs of the expanding residential population. The Planning Commission approved a project for the Subject site in August 2019. The approved project includes approximately 47,200 gsf of required PDR consistent with the requirements, along with 11,000 gsf of retail. Subsequent to the adoption of the Original Legislation and initial approval of a project at the subject site both the Planning Department and the Project Sponsor heard a strong desire from community members to allow for larger neighborhood serving uses as part of the Project, specifically retail sales and service establishments, such as grocery or hardware stores, that would provide for everyday needs at affordable prices to a diverse range of residents. This amendment would enable up to 15,000 gsf of the PDR requirement to be forgone in place of certain types of retail to meet this goal, subject to Commission review and approval pursuant to the Section 329 Key Site exception process. (Planning Code Section 329(e)(3)(B)(iv)).

## Environmental Review

The Planning Commission certified the Final Environmental Impact Report for the Central Soma Plan (“Final EIR”) and adopted CEQA Findings for the Central Soma Plan on May 10, 2018 by Motions 20182 and 20183 respectively.

On September 10, 2020, the Environmental Planning Division of the Planning Department issued a Note-to-File which stated the following: The changes made to the project since the PEIR was finalized would not require revisions to the PEIR due to the involvement of new significant environmental effects or increase in the severity of previously identified significant impacts. There are also no substantial changes in project circumstances that would require revisions to the PEIR due to the involvement of new significant environmental effects or an increase in the severity of previously identified significant impacts, and there is no new information of substantial importance that would change the conclusions set forth in the PEIR. Thus, for the reasons outlined above, this note to file provides sufficient documentation that the revised project does not warrant additional environmental review.

## Basis for Recommendation

This Ordinance is intended to correct identified errors, omissions, and imprecision in the Code amendments adopted to implement the Central SoMa Plan. Although these are considered minor errors, they cannot be corrected without a legislative change. Adopting this Ordinance will make the code more consistent with adopted policy, accurate and easier to use. Other amendments are to clarify Code provisions to accurately reflect the original intent of the Central SoMa Plan.

## Attachments:

Draft Resolution  
Draft Ordinance





October 15, 2020

Ms. Angela Calvillo, Clerk  
Honorable Supervisor Haney  
Board of Supervisors  
City and County of San Francisco  
City Hall, Room 244  
1 Dr. Carlton B. Goodlett Place  
San Francisco, CA 94102

Re: Transmittal of Planning Department Case Number 2011.1356PCA-02  
Central SoMa Legislative Clean-up  
Board File No. [TBD]

**Planning Commission Recommendation: Approval**

Dear Ms. Calvillo and Supervisor Haney,

On October 24, 2020, the Planning Commission conducted a duly noticed public hearing at a regularly scheduled meeting to consider the proposed Ordinance, initiated by the Planning Commission, that would amend several sections to the Planning Code in relation to the Central SoMa Plan. The purpose of the legislation is to correct inadvertent errors and to clarify original intent for various provisions of the Planning Code that were originally approved in 2018 as part of the Central SoMa Plan.

The draft Ordinance being forwarded to you also includes one minor difference than the draft Ordinance that was before the Commission. The draft Ordinance before the Commission included erroneous modifications to Table 842, "MUO – Mixed Use-Office District Zoning Control Table", which added a description of the Lot Coverage requirements of the Central SoMa SUD. This Use District is not within the Central SoMa SUD, and therefore, this modification is not needed.

On May 18, 2018, by Resolution No. 20182 and 20183, the Planning Commission certified the Central SoMa Plan EIR and adopted CEQA finding, including the adoption of a Mitigation Monitoring Reporting Program, respectively.

On September 10, 2020, the Environmental Planning Division issued a Note-To-File regarding the subject proposed Amendments stating that no additional environmental review was required for the subject Ordinance, and the subject Ordinance could reply on the Central SoMa EIR.

Supervisor Haney, if you would like to take sponsorship of the proposed Ordinance please contact the Clerk of

the Board of Supervisors at your earliest convenience.

Please find attached documents relating to the actions of the Commission. If you have any questions or require further information, please do not hesitate to contact me.

Sincerely,

A handwritten signature in black ink, appearing to read "Aaron D. Starr". The signature is fluid and cursive, with a long horizontal stroke extending to the right.

Aaron D. Starr  
*Manager of Legislative Affairs*

cc: Victoria Wong, Deputy City Attorney  
Abigail Revamonte Mesa, Aide to Supervisor Haney  
Honey Mahogany, Aide to Supervisor Haney  
Erica Major, Office of the Clerk of the Board

**Attachments :**

Proposed Ordinance  
Legislative Digest  
Planning Commission Resolution No. 20786  
Planning Department Executive Summary



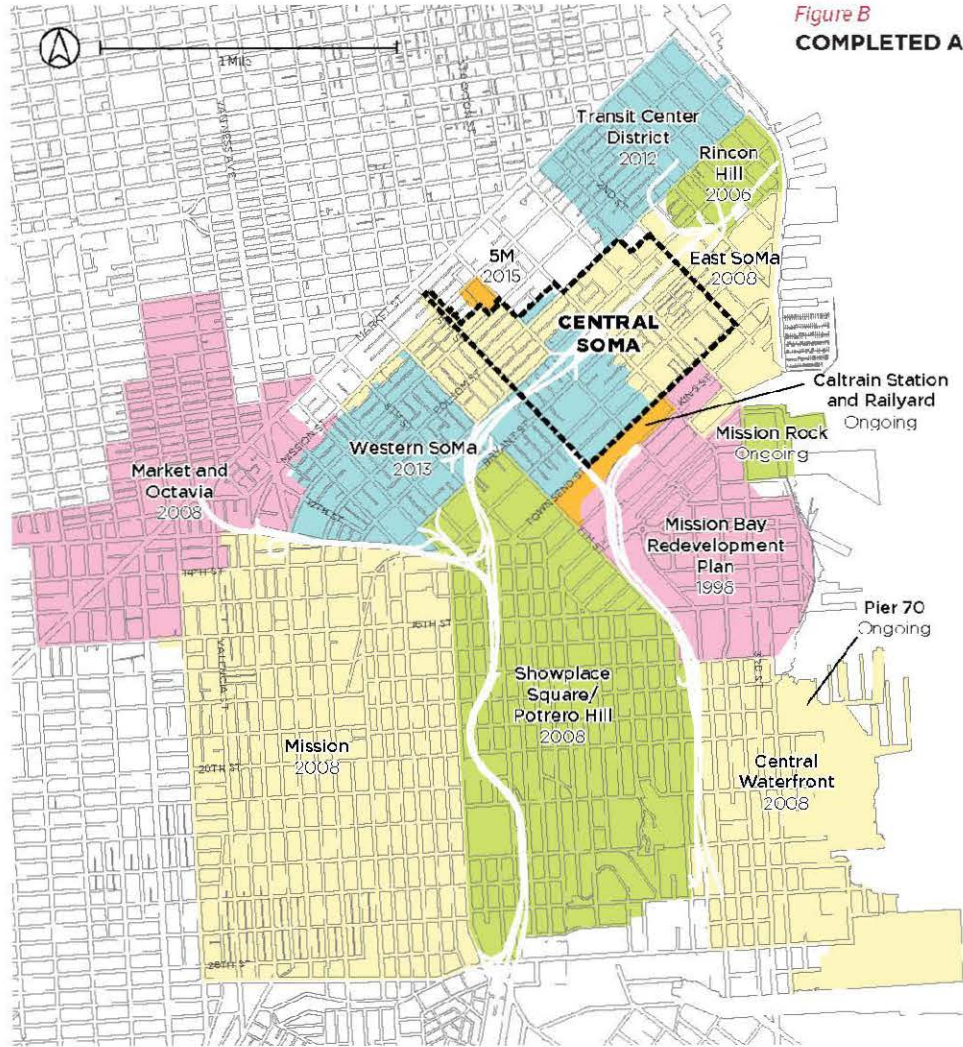
# CENTRAL SOMA CLEAN-UP LEGISLATION

BOS Land Use and Transportation Committee | February 8, 2021

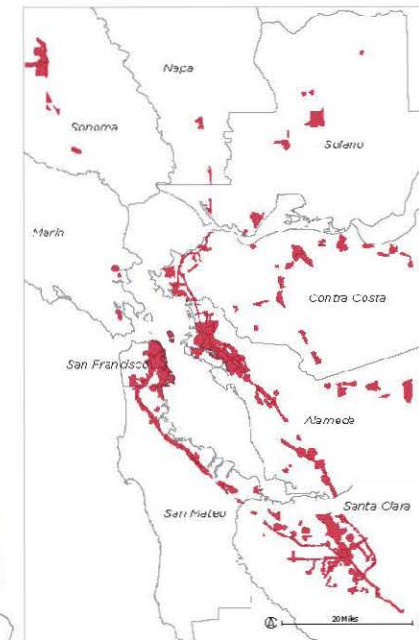
San Francisco  
**Planning**



# CENTRAL SOMA CLEAN-UP LEGISLATION



**Figure C  
PRIORITY DEVELOPMENT AREAS**



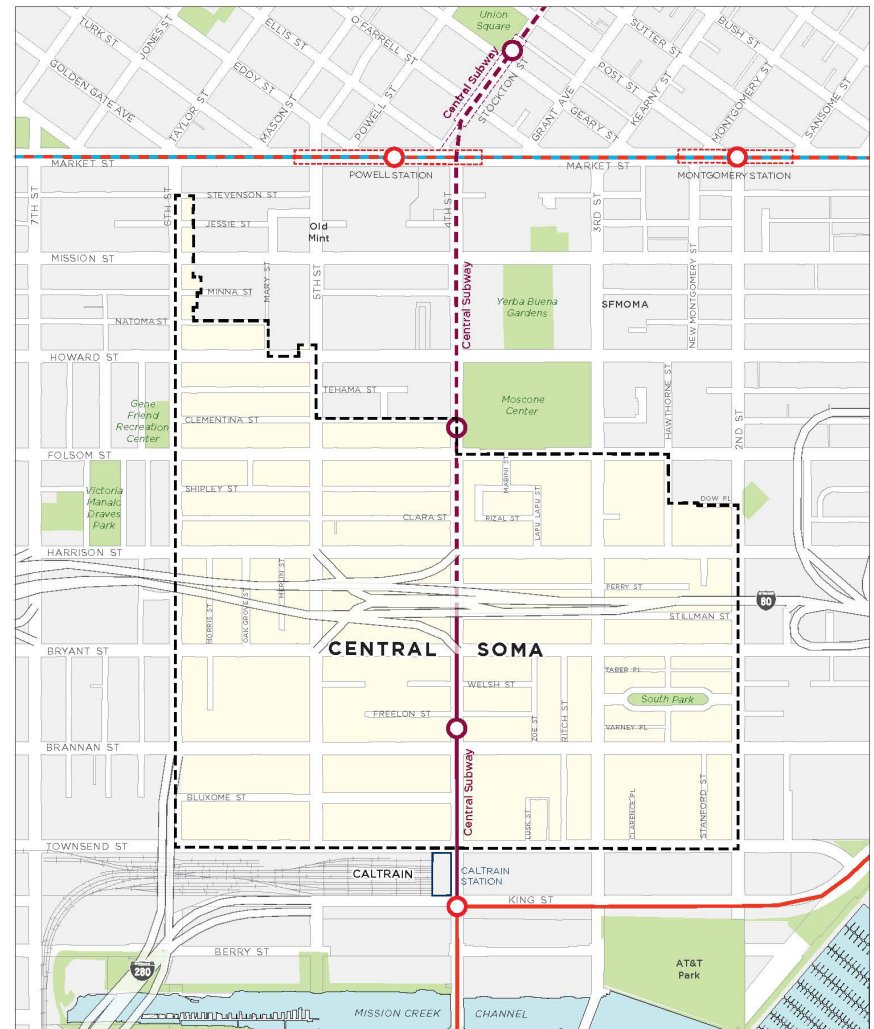
# CENTRAL SOMA CLEAN-UP LEGISLATION

## ■ Central SoMa Plan

1. Central SoMa Area Plan
2. Central SoMa Implementation Document and Community Benefits Program
3. Planning Code Text and Map Amendments

## ■ Previous Actions

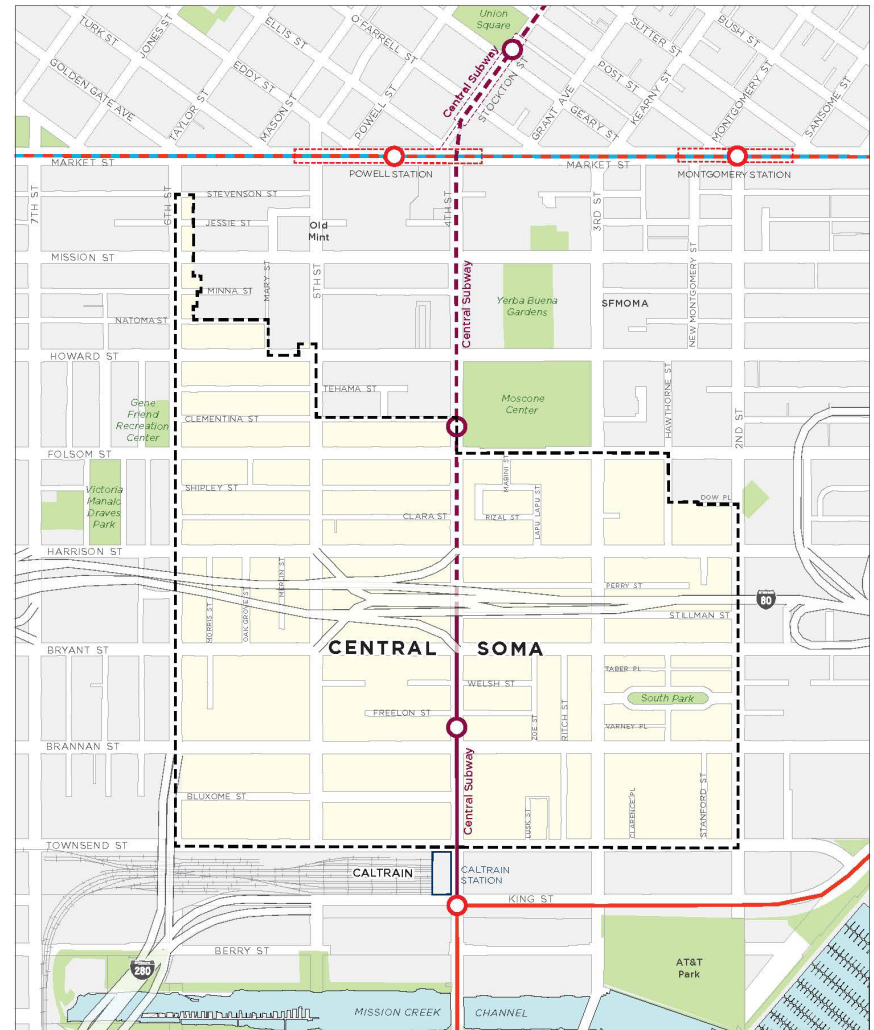
1. Original Approvals
2. SoMa CAC



# CENTRAL SOMA CLEAN-UP LEGISLATION

## ■ Clean-Up Legislation

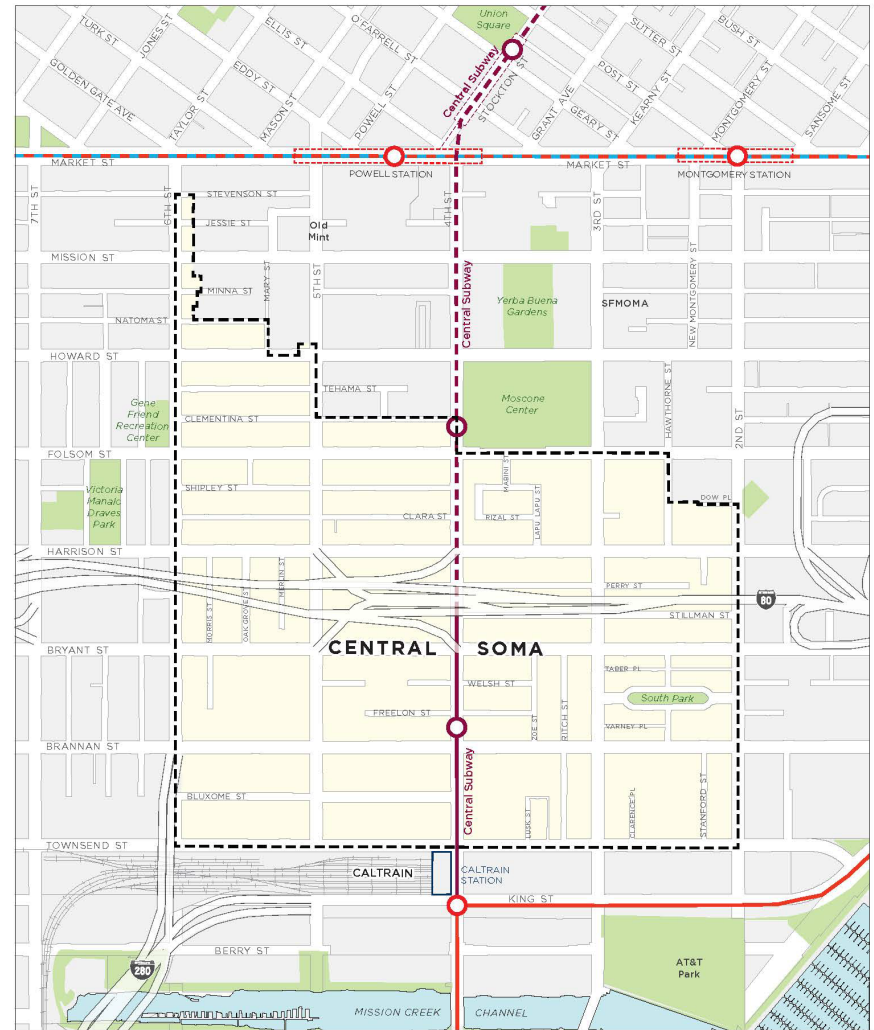
1. Address Inadvertent Errors
2. Clarify Intent
3. Substantive Amendments



# CENTRAL SOMA CLEAN-UP LEGISLATION

## ■ Clarifying Amendments

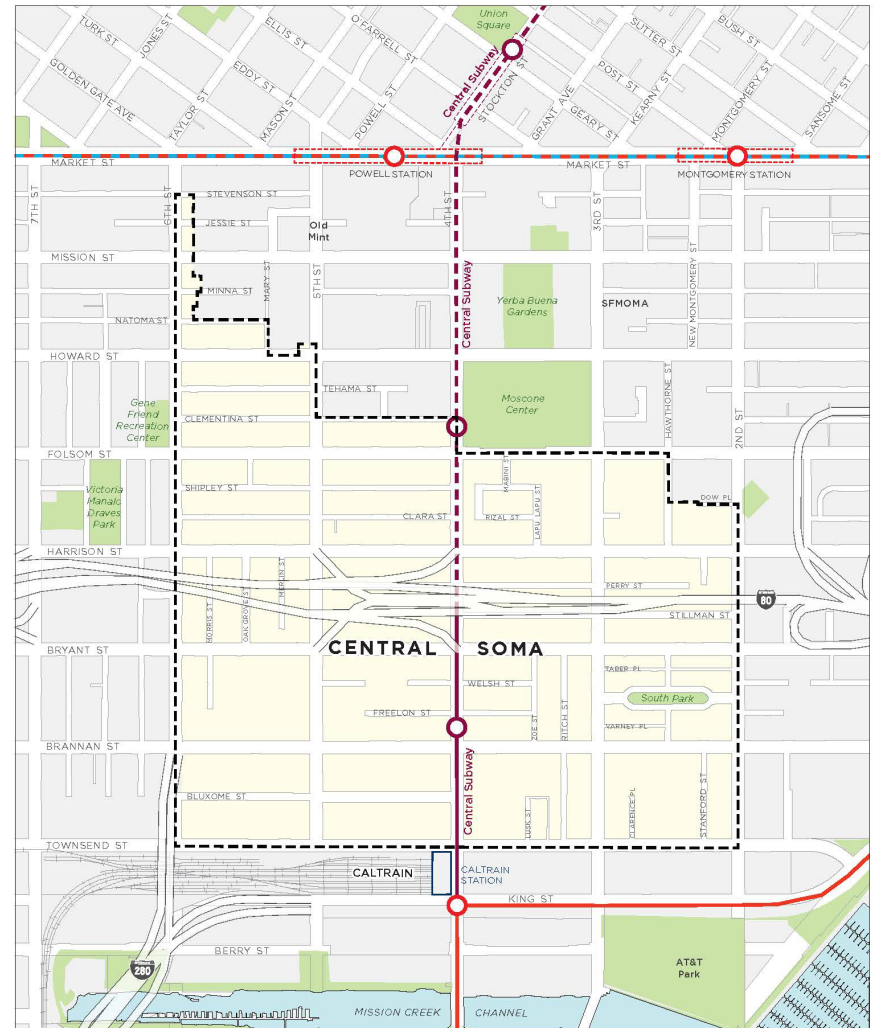
1. Operation Strategy for POPOS
2. Projects Subject to PDR Requirement
3. Lot Coverage Limitations
4. Location of Solar Plane and Sky Plane Requirement
5. BMR In-Lieu Fee
6. Exceptions to Open Space Requirements
7. SoMa Community Facilities Fee – Area of Spending
8. SoMa Infrastructure Fee – Types of Infrastructure Projects Eligible for Funds



# CENTRAL SOMA CLEAN-UP LEGISLATION

## ■ Substantive Amendments

1. Location of Off-site Open Space
2. Provision for Certain Community Serving Retail and Service Uses in Lieu of a Portion of Required PDR on One Key Site
3. Residential Exposure Requirements





*[www.sf-planning.org](http://www.sf-planning.org)*