



Parking Enforcement Update

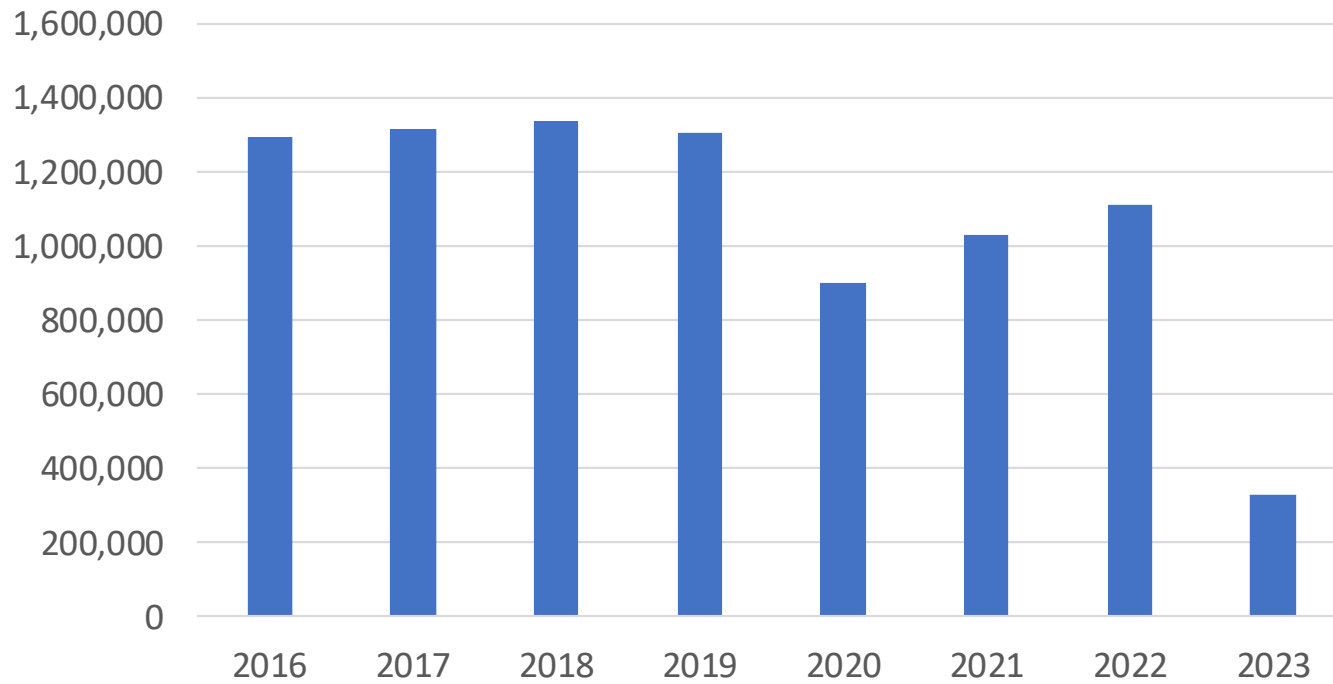
Public Safety and
Neighborhood Services
Committee

October 13, 2022



Total Violations

Citation Summary



Staffing Levels

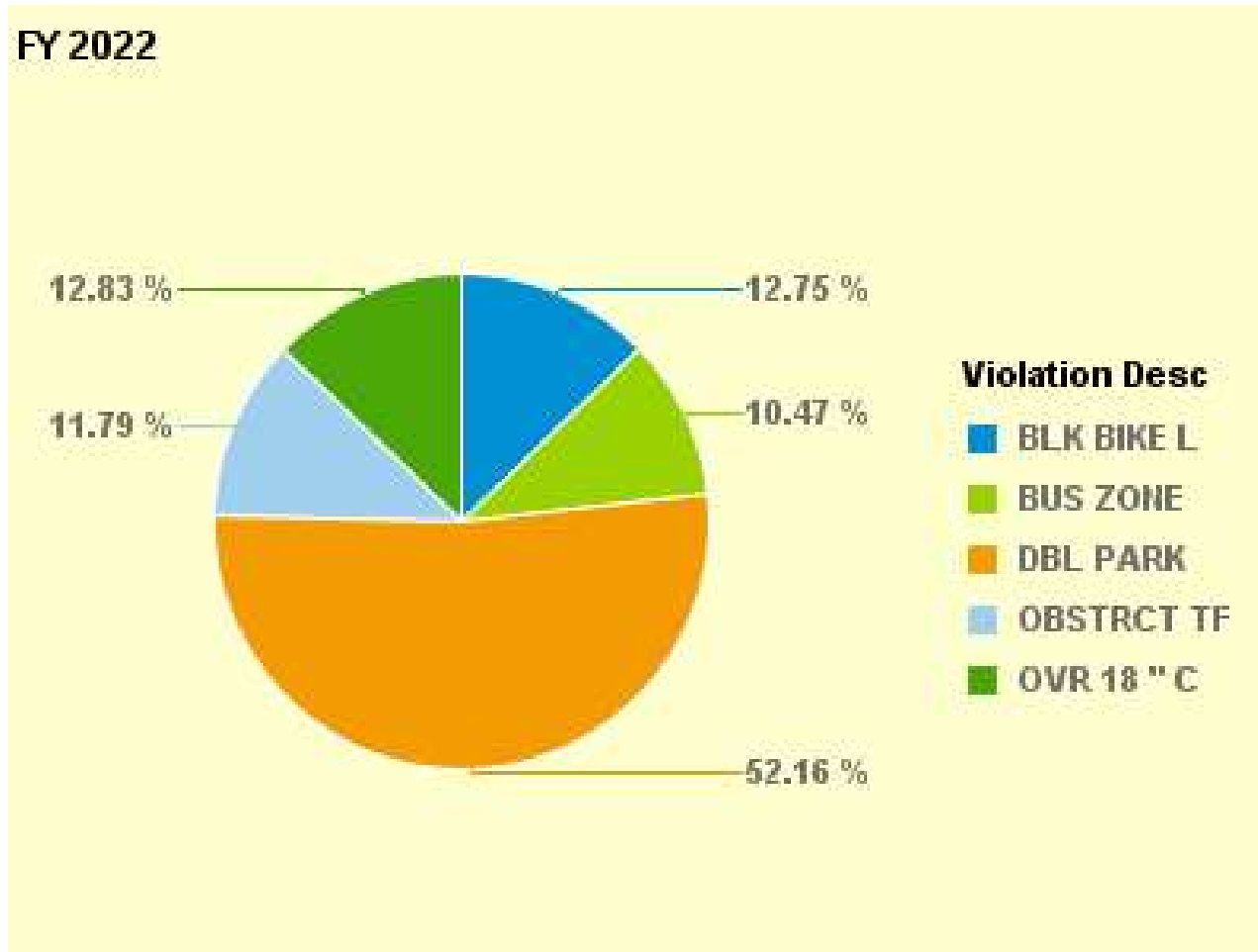
	Total	Sunday	Monday	Tuesday	Wednesday	Thursday	Friday	Saturday
Summary	261	48	201	245	240	243	239	85
S/C	56	10	52	51	49	50	52	10
Misc	8	0	8	8	8	8	8	0
Disp	4	1	3	4	4	4	3	2
R/C	20	20	20	20	20	20	20	20
Total	173	17	118	162	159	161	156	53



Congestion Violations Citywide FY22

FY2022		JUL	AUG	SEP	OCT	NOV	DEC	JAN	FEB	MAR	APR	MAY	JUN	TOTAL	Percentage
TRC7.2.70	OBSTRUCTING TRAFFIC	338	293	281	286	249	321	368	279	428	354	409	338	3,944	11.79%
V21211	BLOCK BIKE LANE	354	321	332	328	285	255	387	311	384	418	432	460	4,267	12.75%
V22500H	DOUBLE PARKING	1,510	1,382	1,672	1,487	1,170	1,527	1,293	1,239	1,596	1,485	1,549	1,543	17,453	52.16%
V22500I	BUS ZONE	295	320	293	269	275	324	336	230	309	286	269	297	3,503	10.47%
V22502A	OVER 18 IN. FROM CURB	420	400	390	327	263	276	304	282	433	403	406	389	4,293	12.83%
	Tkts:	2,917	2,716	2,968	2,697	2,242	2,703	2,688	2,341	3,150	2,946	3,065	3,027	33,460	100.00%

Congestion Violations Citywide FY22



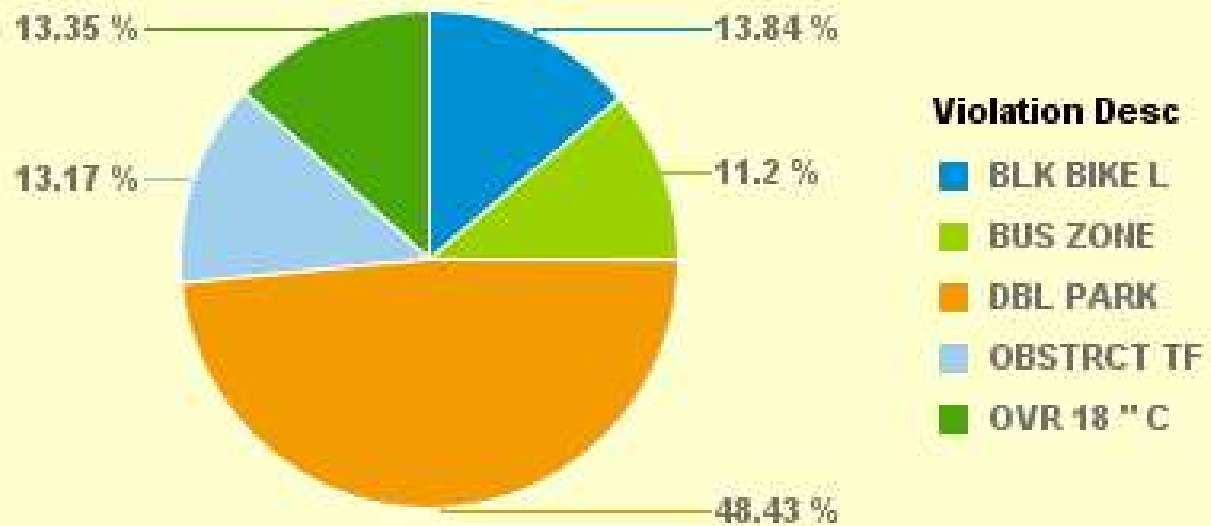
Congestion Violations Citywide FY23

FY2023		JUL	AUG	SEP	OCT	TOTAL YEARTO DATE	Percentage
TRC7.2.70	OBSTRUCTING TRAFFIC	376	462	419	205	1,462	13.17%
V21211	BLOCK BIKE LANE	362	495	514	165	1,536	13.84%
V22500H	DOUBLE PARKING	1,444	1,803	1,679	449	5,375	48.43%
V22500I	BUS ZONE	278	434	407	124	1,243	11.20%
V22502A	OVER 18 IN. FROM CURB	416	466	464	136	1,482	13.35%
	Tkts:	2,876	3,660	3,483	1,079	11,098	100.00%

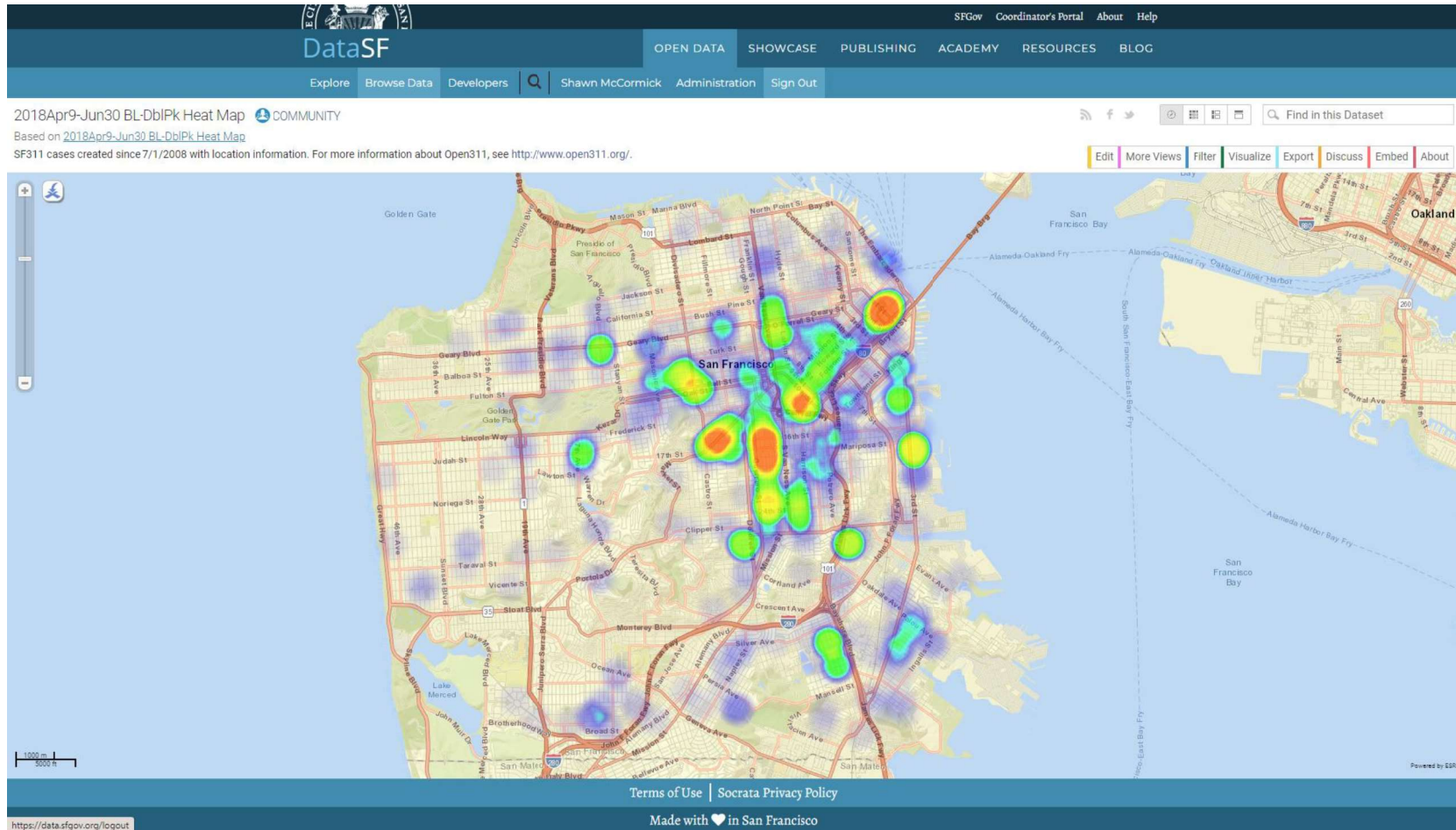


Congestion Violations Citywide FY23

FY 2023



FY2023/Q1 Bike Lane/Double Parking Heat Map



Valencia FY23/Q1

		JUL2022	AUG2022	SEP2022	Total:
TRC7.2.20	RESIDENTIAL/OT	3	18	2	23
TRC7.2.23B	METER OUTSIDE DT	230	259	319	808
TRC7.2.25	RED ZONE	5	10	14	29
TRC7.2.26	YELLOW ZONE	43	73	76	192
TRC7.2.27	WHITE ZONE	11	10	7	28
TRC7.2.34	MEDIAN DIVIDER	12	29	42	83
TRC7.2.37	M/C PRKING	1		1	2
TRC7.2.41	PK PHB OTD	5	7	1	13
TRC7.2.42	RESTRICTED	1		3	4
TRC7.2.51	NOT WITHIN SPACE	9	10	7	26
TRC7.2.70	OBSTRCT TRAFFIC	8	3	8	19
TRC7.2.83	TRUCK ZONE	33	44	33	110
V21211	BLOCK BIKE LANE	101	147	134	382
V22500.1	PARKK FIRE LANE	4	4	11	19
V22500A	PARK INTERSECTION		1		1
V22500B	PARK CROSSWALK	2	1	3	6
V22500E	DRIVEWAY	6	7	4	17
V22500H	DOUBLE PARK	11	14	5	30
V22500I	BUS ZONE	22	17	7	46
V22500L	WHEELCHAIR RAMP	4	2		6
V22502A	OVER 18 " CURB	2	2		4
V22514	FIRE HYDRANT	2	7	2	11
	Total:	672	845	891	2,408