

1 [Zoning Map Change - Haight Street Alcohol Restricted Use Subdistrict]  
 2 ADOPTING CHANGES IN PROPERTY USE CLASSIFICATION AS AN AMENDMENT TO  
 3 THE ZONING MAP OF THE CITY AND COUNTY OF SAN FRANCISCO FOR THE  
 4 PROPERTY CURRENTLY ZONED HAIGHT STREET NEIGHBORHOOD COMMERCIAL  
 5 USE DISTRICT TO ADD HAIGHT STREET ALCOHOL RESTRICTED USE SUBDISTRICT;  
 6 AND MAKING FINDINGS PURSUANT TO PLANNING CODE SECTION 101.1.

7 Be it ordained by the People of the City and County of San Francisco:

8  
 9 Section 1. Pursuant to Resolution of the Board of Supervisors, adopting the  
 10 General Rule Exclusion as its own, and pursuant to Section 302(c) of the City Planning Code,  
 11 Part II, Chapter II of the San Francisco Municipal Code, the following change in property use  
 12 classification, duly approved by resolution of the City Planning Commission, is hereby  
 13 adopted as an amendment to the Zoning Map of the City and County of San Francisco.

14 Description of Property:

15 The Haight Street Neighborhood Commercial District as Designated on Sectional Maps  
 16 Numbers 6 and 7.

<u>Use Districts to be Superseded</u>	<u>Use Districts Hereby Approved</u>
Haight Street Neighborhood Commercial District	Haight Street Neighborhood Commercial District and Haight Street Alcohol Restricted Use Subdistrict

23 Section 2. The San Francisco Board of Supervisors hereby finds that this ordinance is  
 24 consistent with the Priority Policies in Section 101.1 of the San Francisco Municipal Code  
 25 (Planning Code). This ordinance attempts to preserve and enhance existing neighborhood-


1 serving retail uses, conserve existing housing and neighborhood character, reserve residential  
2 neighborhoods, conserve City commerce, and control uses which have an adverse impact on  
3 City services.

4  
5 APPROVED AS TO FORM:

6 LOUISE H. RENNE, City Attorney

CITY PLANNING COMMISSION

7  
8  
9 By:

  
AUDREY T. WILLIAMS  
Deputy City Attorney

  
GERALD G. GREEN  
Director of Planning

10  
11  
12  
13  
14  
15  
16  
17  
18  
19  
20  
21  
22  
23  
24  
25  
  
SUPERVISOR BIERMAN  
BOARD OF SUPERVISORS



# City and County of San Francisco

City Hall  
1 Dr. Carlton B. Goodlett Place  
San Francisco, CA 94102-4689

## Tails

## Ordinance

---

**File Number:** 990992

**Date Passed:**

Ordinance adopting changes in property use classification as an amendment to the Zoning Map of the City and County of San Francisco for the property currently zoned Haight Street Neighborhood Commercial Use District to add Haight Street Alcohol Restricted Use Subdistrict; and making findings pursuant to Planning Code Section 101.1.

---

August 2, 1999 Board of Supervisors — PASSED, ON FIRST READING

Ayes: 10 - Ammiano, Becerril, Bierman, Brown, Katz, Kaufman, Leno, Newsom, Yaki, Yee

Absent: 1 - Teng


August 9, 1999 Board of Supervisors — FINALLY PASSED

Ayes: 9 - Ammiano, Becerril, Bierman, Brown, Kaufman, Leno, Newsom, Yaki, Yee

Absent: 2 - Katz, Teng


File No. 990992

I hereby certify that the foregoing Ordinance  
was **FINALLY PASSED** on August 9, 1999 by  
the Board of Supervisors of the City and  
County of San Francisco.

  
Gloria L. Young  
Clerk of the Board

AUG 20 1999

Date Approved

  
Mayor Willie L. Brown Jr.