

File No. 180387 Committee Item No. 3
 Board Item No. 8

COMMITTEE/BOARD OF SUPERVISORS
 AGENDA PACKET CONTENTS LIST

Committee: Land Use and Transportation Committee Date June 11, 2018

Board of Supervisors Meeting Date JUNE 26, 2018

Cmte Board

- | | | |
|-------------------------------------|-------------------------------------|--|
| <input type="checkbox"/> | <input type="checkbox"/> | Motion |
| <input type="checkbox"/> | <input type="checkbox"/> | Resolution |
| <input checked="" type="checkbox"/> | <input checked="" type="checkbox"/> | Ordinance |
| <input checked="" type="checkbox"/> | <input checked="" type="checkbox"/> | Legislative Digest |
| <input type="checkbox"/> | <input type="checkbox"/> | Budget and Legislative Analyst Report |
| <input type="checkbox"/> | <input type="checkbox"/> | Youth Commission Report |
| <input checked="" type="checkbox"/> | <input checked="" type="checkbox"/> | Introduction Form |
| <input type="checkbox"/> | <input type="checkbox"/> | Department/Agency Cover Letter and/or Report |
| <input type="checkbox"/> | <input type="checkbox"/> | MOU |
| <input type="checkbox"/> | <input type="checkbox"/> | Grant Information Form |
| <input type="checkbox"/> | <input type="checkbox"/> | Grant Budget |
| <input type="checkbox"/> | <input type="checkbox"/> | Subcontract Budget |
| <input type="checkbox"/> | <input type="checkbox"/> | Contract/Agreement |
| <input type="checkbox"/> | <input type="checkbox"/> | Form 126 – Ethics Commission |
| <input type="checkbox"/> | <input type="checkbox"/> | Award Letter |
| <input type="checkbox"/> | <input type="checkbox"/> | Application |
| <input type="checkbox"/> | <input type="checkbox"/> | Public Correspondence |

OTHER (Use back side if additional space is needed)

- | | | |
|-------------------------------------|-------------------------------------|---|
| <input checked="" type="checkbox"/> | <input checked="" type="checkbox"/> | <u>HPC Reso No 940 030718</u> |
| <input checked="" type="checkbox"/> | <input checked="" type="checkbox"/> | <u>HPC Reso No 917 120617</u> |
| <input checked="" type="checkbox"/> | <input checked="" type="checkbox"/> | <u>PLN Memo 030718</u> |
| <input checked="" type="checkbox"/> | <input checked="" type="checkbox"/> | <u>PLN Landmark Des Case Rpt 120617</u> |
| <input checked="" type="checkbox"/> | <input checked="" type="checkbox"/> | <u>Article 10 Landmark Des Rpt 110817</u> |
| <input checked="" type="checkbox"/> | <input checked="" type="checkbox"/> | <u>PLN Ltr 040518</u> |
| <input type="checkbox"/> | <input checked="" type="checkbox"/> | <u>Hearing Notice 052918</u> |
| <input type="checkbox"/> | <input checked="" type="checkbox"/> | <u>POT PLN 060118</u> |
| <input type="checkbox"/> | <input type="checkbox"/> | _____ |
| <input type="checkbox"/> | <input type="checkbox"/> | _____ |
| <input type="checkbox"/> | <input type="checkbox"/> | _____ |

Completed by: Erica Major Date June 7, 2018
 Completed by: Erica Major Date 6/14/18

1 [Planning Code - Landmark Designation of 234-246 First Street (aka Phillips Building)]

2 **Ordinance amending the Planning Code to designate 234-246 First Street (aka Phillips**
 3 **Building), in Assessor's Parcel Block No. 3736, Lot No. 006, as a Landmark under**
 4 **Article 10 of the Planning Code; affirming the Planning Department's determination**
 5 **under the California Environmental Quality Act; and making findings of consistency**
 6 **with the General Plan, and with the eight priority policies of Planning Code, Section**
 7 **101.1, and findings of public necessity, convenience, and welfare under Planning Code,**
 8 **Section 302.**

9 NOTE: **Unchanged Code text and uncodified text** are in plain Arial font.
 10 **Additions to Codes** are in *single-underline italics Times New Roman font*.
 11 **Deletions to Codes** are in *strikethrough italics Times New Roman font*.
 12 **Board amendment additions** are in double-underlined Arial font.
 13 **Board amendment deletions** are in ~~strikethrough Arial font~~.
 14 **Asterisks (* * * *)** indicate the omission of unchanged Code
 15 subsections or parts of tables.

16 Be it ordained by the People of the City and County of San Francisco:

17 Section 1. Findings.

18 (a) CEQA and Land Use Findings.

19 (1) The Planning Department has determined that the proposed Planning Code
 20 amendment is subject to a Categorical Exemption from the California Environmental Quality
 21 Act (California Public Resources Code section 21000 et seq., "CEQA") pursuant to Section
 22 15308 of the Guidelines for implementation of the statute for actions by regulatory agencies
 23 for protection of the environment (in this case, landmark designation). Said determination is
 24 on file with the Clerk of the Board of Supervisors in File No. 180387 and is incorporated herein
 25 by reference. The Board of Supervisors affirms this determination.

(2) Pursuant to Planning Code Section 302, the Board of Supervisors finds that
 the proposed landmark designation of 234-246 First Street (aka Phillips Building), Assessor's

1 Parcel No. 3736, Lot 006, will serve the public necessity, convenience, and welfare for the
2 reasons set forth in Historic Preservation Commission Resolution No. 940, recommending
3 approval of the proposed designation, which is incorporated herein by reference.

4 (3) The Board of Supervisors finds that the proposed landmark designation of
5 234-246 First Street (aka Phillips Building), Assessor's Parcel No. 3736, Lot 006, is consistent
6 with the San Francisco General Plan and with Planning Code, Section 101.1(b) for the
7 reasons set forth in Historic Preservation Commission Resolution No. 940, recommending
8 approval of the proposed designation, which is incorporated herein by reference.

9 (b) General Findings.

10 (1) Pursuant to Section 4.135 of the City Charter, the Historic Preservation
11 Commission has authority "to recommend approval, disapproval, or modification of landmark
12 designations and historic district designations under the Planning Code to the Board of
13 Supervisors."

14 (2) On May 12, 2012, the Historic Preservation Commission added 234-246
15 First Street (aka Phillips Building), Assessor's Parcel No. 3736, Lot 006, to the Landmark
16 Designation Work Program, which was adopted by the Historic Preservation Commission on
17 June 15, 2011 and is a list of individual properties and historic districts under consideration for
18 landmark designation.

19 (3) The Designation report was prepared by outside historic preservation
20 experts and reviewed by Planning Department Preservation staff. All preparers meet the
21 Secretary of the Interior's Professional Qualification Standards and Planning Department
22 Preservation staff reviewed the report for accuracy and conformance with the purposes and
23 standards of Article 10.

24 (4) The Historic Preservation Commission, at its regular meeting of December
25 6, 2017, reviewed Planning Department Preservation staff's analysis of 234-246 First Street's

1 historical significance pursuant to Article 10 as part of the Landmark Designation Case Report
2 dated December 6, 2017.

3 (5) On December 6, 2017, the Historic Preservation Commission passed
4 Resolution No. 917, initiating designation of 234-246 First Street (aka Phillips Building),
5 Assessor's Parcel No. 3736, Lot 006, as a San Francisco Landmark pursuant to Section
6 1004.1 of the Planning Code. Said resolution is on file with the Clerk of the Board of
7 Supervisors in File No. 180387, and is incorporated herein by reference.

8 (6) On March 7, 2018, after holding a public hearing on the proposed
9 designation and having considered the specialized analyses prepared by Planning
10 Department Preservation staff and the Landmark Designation Case Report, the Historic
11 Preservation Commission recommended approval of the proposed landmark designation of
12 234-246 First Street (aka Phillips Building), Assessor's Parcel No. 3736, Lot 006, in
13 Resolution No. 940. Said resolution is on file with the Clerk of the Board of Supervisors in File
14 No. 180387.

15 (7) The Board of Supervisors hereby finds that 234-246 First Street (aka Phillips
16 Building), in Assessor's Parcel No. 3736, Lot 006, has a special character and special
17 historical, architectural, and aesthetic interest and value, and that its designation as a
18 Landmark will further the purposes of and conform to the standards set forth in Article 10 of
19 the Planning Code.

20 //

21 //

22 //

23 //

1 Section 2. Designation.

2 Pursuant to Section 1004 of the Planning Code, 234-246 First Street (aka Phillips
3 Building), in Assessor's Parcel No. 3736, Lot 006, is hereby designated as a San Francisco
4 Landmark under Article 10 of the Planning Code.

5
6 Section 3. Required Data.

7 (a) The description, location, and boundary of the Landmark site consists of the City
8 parcel located at 234-246 First Street, Assessor's Parcel No. 3736, Lot 006, in San
9 Francisco's Financial District.

10 (b) The characteristics of the Landmark that justify its designation are described and
11 shown in the Landmark Designation Case Report and other supporting materials contained in
12 Planning Department Case Docket No. 2017-013035DES. In brief, 234-246 First Street (aka
13 Phillips Building), Assessor's Parcel No. 3736, Lot 006, is eligible for local designation under
14 National Register of Historic Places Criterion C (embodies the distinctive characteristics of a
15 type, period, or method of construction and represents the work of a master). Specifically,
16 designation of 234-246 First Street (aka Phillips Building) is proper given that it is
17 architecturally significant as a distinctive example of the Art Deco style, specifically the Mayan
18 Deco substyle, and is the largest Art Deco loft building in San Francisco; and is significant for
19 its association with master architects Henry H. Meyers and George R. Klinkhardt.

20 (c) The particular features that shall be preserved, or replaced in-kind as determined
21 necessary, are those generally shown in photographs and described in the Landmark
22 Designation Case Report, which can be found in Planning Department Docket No. 2017-
23 013035DES, and which are incorporated in this designation by reference as though fully set
24 forth herein. Specifically, the following features shall be preserved or replaced in-kind:
25

1 (1) All exterior elevations, including but not limited to the form, massing,
2 structure, architectural ornament, and materials of 234-246 First Street (aka Phillips Building),
3 identified as:

4 (A) Reinforced concrete construction;

5 (B) Rectangular plan;

6 (C) Stucco and cast concrete cladding;

7 (D) Flat roof;

8 (E) Four bays separated by rusticated stucco piers at the ground floor of
9 the front (east) façade;

10 (F) Four bays separated by narrow stucco pilasters with decorative
11 fluting at the upper floors of the front (east) façade;

12 (G) Cast concrete Mayan Deco capitals at the top of the building on the
13 front (east) façade;

14 (H) Recessed stucco spandrel panels on the front (east) façade;

15 (I) Frieze with recessed octagonal stucco motifs and cast concrete
16 coping ornament at the cornice of the front (east) façade;

17 (J) Metal casement and fixed windows with zig-zag mullion at ground
18 floor of the front (east) façade;

19 (K) Multi-light, steel industrial sash windows at upper floors; arched at
20 top floor on the front (east) façade;

21 (L) Recessed entry at south bay with double wood doors and transom on
22 the front (east) façade;

23 (M) Vestibule at south bay entry with decorative plaster ceiling featuring
24 overlapping painted triangles on the front (east) façade;

1 (N) Incised "Phillips Building" lettering in concrete panel above the south
2 bay entry on the front (east) façade;

3 (O) Recessed entry at north bay featuring single wood door with
4 sidelights and transom, and extensive stucco decoration, including dentils and fluted pilasters
5 with Mayan Deco style capitals on the front (east) façade;

6 (P) Above double-height first floor, "Phillips Building" lettering in recessed
7 cast concrete panel flanked by cast concrete ornaments with diamond motif on the front (east)
8 façade;

9 (Q) Nine-bay configuration of the north façade;

10 (R) Multi-light, steel industrial sash windows at all floors of the north
11 facade;

12 (S) Rusticated stucco piers, fluted stucco pilasters, recessed stucco
13 spandrel panels, and recessed cast concrete octagonal motifs at easternmost and
14 westernmost bays of north façade;

15 (T) Recessed entry with multi-light transom in westernmost bay of north
16 façade;

17 (U) Two pair of partially glazed metal sliding doors with divided lights on
18 north façade;

19 (V) Window openings at base of wall on north façade;

20 (W) Blank, windowless south façade with smooth finish concrete
21 cladding (adjacent to freeway ramp);

22 (X) Blank, windowless west façade with smooth finish concrete cladding
23 visible at top (lower portion is obscured by neighboring building)

24 (2) The character-defining interior features of the building that shall be preserved
25 or replaced in kind are those associated with areas that have historically been accessible to

1 the public, and are depicted in the floor plans or photos in the Landmark Designation Report
2 dated October 24, 2017, identified as:

3 (A) Vestibule, elevator lobby, and closet with narrow wood door at south
4 recessed front entry;

5 (B) Simple wood molding at ceiling of south recessed front entry;

6 (C) Concrete stair with metal rail featuring zig-zag pattern;

7 (D) Metal rail featuring zig-zag pattern that continues up to the top floor of
8 the building; and

9 (E) Wood wainscoting along east wall of office space at the first floor.

10
11 Section 4. Effective Date. This ordinance shall become effective 30 days after
12 enactment. Enactment occurs when the Mayor signs the ordinance, the Mayor returns the
13 ordinance unsigned or does not sign the ordinance within ten days of receiving it, or the Board
14 of Supervisors overrides the Mayor's veto of the ordinance.

15
16 APPROVED AS TO FORM:
17 DENNIS J. HERRERA City Attorney

18 By:

19 
20 ANDREA RUIZ ESQUIDE
21 Deputy City Attorney

22
23
24
25
n:\legana\as2017\1800206\01235933.doc

LEGISLATIVE DIGEST

[Planning Code - Landmark designation - 246 1st Street (aka Phillips Building)]

Ordinance amending the Planning Code to designate 234-246 First Street (aka Phillips Building), in Assessor's Parcel Block No. 3736, Lot No. 006, as a Landmark under Article 10 of the Planning Code; affirming the Planning Department's determination under the California Environmental Quality Act; and making findings of consistency with the General Plan, and with the eight priority policies of Planning Code, Section 101.1, and findings of public necessity, convenience, and welfare under Planning Code, Section 302.

Existing Law

Under Article 10, Section 1004 of the Planning Code, the Board of Supervisors may, by ordinance, designate an individual structure that has special character or special historical, architectural or aesthetic interest or value as a City landmark. Once a structure has been named a landmark, any construction, alteration, removal or demolition for which a City permit is required necessitates a Certificate of Appropriateness from the Historic Preservation Commission ("HPC"). (Planning Code Section 1006; Charter of the City and County of San Francisco, Section 4.135.) Thus, landmark designation affords a high degree of protection to historic and architectural structures of merit in the City. There are currently more than 260 individual landmarks in the City under Article 10, in addition to other structures and districts in the downtown area that are protected under Article 11. (See Appendix A to Article 10.)

Amendments to Current Law

This ordinance amends the Planning Code to add a new historic landmark to the list of individual landmarks under Article 10: 246 1st Street (aka Phillips Building).

The ordinance finds that 246 1st Street (aka Phillips Building) is eligible for designation as a City landmark under National Register of Historic Places Criterion C (embodies distinctive characteristics of a type, period, or method of construction, conveys high artistic values, and represents the work of a master architect). Specifically, designation of 246 1st Street (aka Phillips Building) is proper given that it is architecturally significant as a distinctive example of the Art Deco style, specifically the Mayan Deco substyle, and is the largest Art Deco style loft building in San Francisco; and is significant for its association with master architects Henry H. Meyers and George R. Klinkhardt.

As required by Section 1004, the ordinance lists the particular exterior and interior features that shall be preserved, or replaced in-kind as determined necessary.

Background Information

FILE NO. 180387

The landmark designation was initiated by the HPC pursuant to its authority under the Charter to recommend approval, disapproval, or modification of landmark designations and historic district designations under the Planning Code to the Board of Supervisors. The HPC held a hearing to initiate the landmark designation of the 246 1st Street (aka Phillips Building) on December 6, 2018. On March 7, 2018, after holding a public hearing on the proposed designation and having considered the Landmark Designation Case Report prepared by Planning Department staff Shannon Ferguson, the HPC voted to recommend approval of 246 1st Street (aka Phillips Building) to the Board of Supervisors.

n:\land\as2016\0900449\01153592.doc



SAN FRANCISCO PLANNING DEPARTMENT

Historic Preservation Commission Resolution No. 940 HEARING DATE MARCH 7, 2018

Case No. 2017-013035DES
Project: 234-246 First Street (Phillips Building)
Recommendation to Board of Supervisors
Staff Contact: Shannon Ferguson (415) 575-9074
shannon.ferguson@sfgov.org
Reviewed By: Tim Frye – (415) 575-6822
tim.frye@sfgov.org

1650 Mission St.
Suite 400
San Francisco,
CA 94103-2479

Reception:
415.558.6378

Fax:
415.558.6409

Planning
Information:
415.558.6377

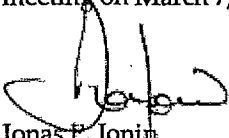
RESOLUTION TO RECOMMEND TO THE BOARD OF SUPERVISORS ARTICLE 10 LANDMARK DESIGNATION OF 234-246 FIRST STREET (AKA PHILLIPS BUILDING), ASSESSOR'S BLOCK NO. 3736, LOT 006, AS LANDMARK NO. XXX

1. WHEREAS, on May 12, 2012, the Historic Preservation Commission added 234-246 First Street (aka Phillips Building), in Assessor's Block No. 3736, Lot 006, to the Landmark Designation Work Program; and
2. WHEREAS, Historic Preservation Consultant Architectural Resources Group, who meets the Secretary of Interior's Professional Qualification Standards, prepared the Landmark Designation Report for 234-246 First Street, Assessor's Block No. 3736, Lot 006 (aka Phillips Building), which was reviewed by Department Staff Shannon Ferguson and Tim Frye, who meet the Secretary of Interior's Professional Qualification Standards, for accuracy and conformance with the purposes and standards of Article 10; and
3. WHEREAS, the Historic Preservation Commission, at its regular meeting of December 6, 2017 reviewed Department staff's analysis of 234-246 First Street (aka Phillips Building) in Assessor's Block No. 3736, Lot 006, historical significance pursuant to Article 10 as part of the Landmark Designation Case Report dated December 6, 2017 and initiated Landmark designation process through Resolution 917; and
4. WHEREAS, the Historic Preservation Commission finds that the nomination of 234-246 First Street (aka Phillips Building) in Assessor's Block No. 3736, Lot 006, as a landmark is in the form prescribed by the Historic Preservation Commission and contains supporting historic, architectural, and/or cultural documentation; and
5. WHEREAS, the Historic Preservation Commission finds that 234-246 First Street (aka Phillips Building) in Assessor's Block No. 3736, Lot 006, conveys its architectural significance as a distinctive example of the Art Deco style, specifically the Mayan Deco substyle, and is the largest Art Deco style loft building in San Francisco; and is significant for its association with master architects Henry H. Meyers and George R. Klinkhardt; and

6. WHEREAS, the Historic Preservation Commission finds that 234-246 First Street (aka Phillips Building) in Assessor's Block No. 3736, Lot 006, meets the eligibility requirements of Section 1004 of the Planning Code and warrants consideration for Article 10 landmark designation; and
7. WHEREAS, the Historic Preservation Commission finds that the boundaries and the list of exterior and interior character-defining features, as identified in the Landmark Designation Report, should be considered for preservation under the proposed landmark designation, as they relate to the building's historical significance and retain historical integrity; and
8. WHEREAS, the proposed designation is consistent with the General Plan priority policies pursuant to Planning Code, Section 101.1 and furthers Priority Policy No. 7, which states that historic buildings be preserved, and will serve the public necessity, convenience and welfare pursuant to Planning Code, Section 302; and
9. WHEREAS, the Department has determined that landmark designation is exempt from environmental review, pursuant to CEQA Guidelines Section 15308 (Class Eight - Categorical);

THEREFORE BE IT RESOLVED that the Historic Preservation Commission hereby recommends to the Board of Supervisors approval of landmark designation of 234-246 First Street (aka Phillips Building), in Assessor's Block 3736, Lot 006 pursuant to Article 10 of the Planning Code.

I hereby certify that the foregoing Resolution was adopted by the Historic Preservation Commission at its meeting on March 7, 2018.



Jonas F. Iorini
Commission Secretary

AYES: Johns, Johnck, Pearlman, Matsuda, Wolfram

NAYS: None

ABSENT: Hyland

ADOPTED: March 7, 2018



SAN FRANCISCO PLANNING DEPARTMENT

Historic Preservation Commission Resolution No. 917 HEARING DATE DECEMBER 6, 2017

1650 Mission St.
Suite 400
San Francisco,
CA 94103-2479

Reception:
415.558.6378

Fax:
415.558.6409

Planning
Information:
415.558.6377

Case No. 2017-013035DES
Project: 234-246 First Street (Phillips Building)
Landmark Designation Initiation
Staff Contact: Shannon Ferguson (415) 575-9074
shannon.ferguson@sfgov.org
Reviewed By: Tim Frye – (415) 575-6822
tim.frye@sfgov.org

RESOLUTION TO INITIATE DESIGNATION OF 234-246 FIRST STREET (AKA PHILLIPS BUILDING), ASSESSOR'S BLOCK NO. 3736, LOT 006, AS ARTICLE 10 LANDMARK.


1. WHEREAS, the Historic Preservation Commission, at its regular meeting of May 12, 2012, added 234-246 First Street (aka Phillips Building), Assessor's Block No. 3736, Lot 006, to the Landmark Designation Work Program; and
2. WHEREAS, Historic Preservation Consultant Architectural Resources Group prepared the Landmark Designation Report for 234-246 First Street, which was reviewed by Planning Department Staff Shannon Ferguson and Tim Frye, who meet the Secretary of Interior's Professional Qualification Standards, for accuracy and conformance with the purposes and standards of Article 10; and
3. WHEREAS, the Historic Preservation Commission, at its regular meeting of December 6, 2017, reviewed Department staff's analysis of 234-246 First Street's historical significance pursuant to Article 10 as part of the Landmark Designation Case Report dated December 6, 2017; and
4. WHEREAS, the Historic Preservation Commission finds that the nomination of 234-246 First Street as a landmark is in the form prescribed by the HPC and contains supporting historic, architectural, and/or cultural documentation; and

THEREFORE BE IT RESOLVED that the Historic Preservation Commission hereby initiates designation of 234-246 First Street (aka Phillips Building), Assessor's Block No. 3736, Lot 006 as a Landmark pursuant to Article 10 of the Planning Code.

Resolution No. 917
December 6, 2017

Case No. 2017-013035DES
234-246 First Street

I hereby certify that the foregoing Resolution was adopted by the Historic Preservation Commission at its meeting on December 6, 2017.



Jonas P. Ionin
Commission Secretary

AYES: Wolfram, Hyland, Johnck, Johns, Matsuda, Pearlman

NAYS: None

ABSENT: None

ADOPTED: December 6, 2017



SAN FRANCISCO PLANNING DEPARTMENT

HEARING DATE: March 7, 2018
CASE NUMBER: 2017-013035DES
PROJECT ADDRESS: 234-246 First Street
BLOCK/LOT: 3736/006
TO: Historic Preservation Commission
FROM: Shannon Ferguson
Preservation Planner, 415-575-9074
REVIEWED BY: Tim Frye
Historic Preservation Officer, 415-575-6822
RE: Landmark Recommendation Resolution

1650 Mission St.
Suite 400
San Francisco,
CA 94103-2479

Reception:
415.558.6378

Fax:
415.558.6409

Planning
Information:
415.558.6377

On December 6, 2017, the Historic Preservation Commission (HPC) adopted Resolution No. 917 to initiate Article 10 landmark designation of 234-246 First Street, known historically as the Phillips Building. Under Article 10, initiation and recommendation are two distinct steps of the landmark designation process which require separate hearings and resolutions.

Attached is a draft Resolution to recommend approval to the Board of Supervisors the designation of 234-246 First Street as a San Francisco landmark under Article 10 of the Planning Code, Section 1004.1. 234-246 First Street is architecturally significant as a distinctive example of the Art Deco style, specifically the Mayan Deco substyle; and is the largest Art Deco style loft building in San Francisco; and is significant for its association with master architects Henry H. Meyers and George R. Klinkhardt.

The property meets two of the Historic Preservation Commission's priorities for designation: the designation of underrepresented Landmark property types including landscapes and the designation of buildings located in geographically underrepresented areas.

The Planning Department (Department) recommends adopting this Resolution.

ATTACHMENTS:

Draft Resolution
Draft Landmark Designation Report
Designation Ordinance
December 6, 2017 Case Report
Resolution 917



SAN FRANCISCO PLANNING DEPARTMENT

Landmark Designation Case Report

Hearing Date: December 6, 2017
Case No.: 2017-013035DES
Project Address: 234-246 First Street (Phillips Building)
Zoning: C-3-O (SD) – Downtown - Office (Special Development)
Block/Lot: 3736/006
Property Owner: 246 First Street SF Owner LLC
 P.O. Box 131237
 Carlsbad, CA 92013
Staff Contact: Shannon Ferguson – (415) 575-9074
 shannon.ferguson@sfgov.org
Reviewed By: Tim Frye – (415) 575-6822
tim.frye@sfgov.org

1650 Mission St.
 Suite 400
 San Francisco,
 CA 94103-2479

Reception:
415.558.6378

Fax:
415.558.6409

Planning
 Information:
415.558.6377

PROPERTY DESCRIPTION & SURROUNDING LAND USE AND DEVELOPMENT

234-246 First Street (Phillips Building, subject property) was constructed in 1930 and occupies a 75' x 182' lot on the southwest corner of First and Tehama Streets. The ramp to the Bay Bridge is located immediately south of the subject property. Adjacent parcels are occupied by four to seven story office buildings constructed in the 2000s. On the opposite side of First Street is a three-story brick building constructed in 1917. The subject property is located approximately two blocks from the Transit Center.

PROJECT DESCRIPTION

The case before the Historic Preservation Commission is the consideration of the initiation of landmark designation of 234-246 First Street (Phillips Building) as a San Francisco landmark under Article 10 of the Planning Code, Section 1004.1, and recommending the Board of Supervisors approve of such designation.

ENVIRONMENTAL REVIEW STATUS

The Planning Department has determined that actions by regulatory agencies for protection of the environment (specifically in this case, landmark designation) are exempt from environmental review, pursuant to CEQA Guidelines Section 15308 (Class Eight - Categorical).

GENERAL PLAN POLICIES

The Urban Design Element of the San Francisco General Plan contains the following relevant objectives and policies:

- OBJECTIVE 2: Conservation of Resources that provide a sense of nature, continuity with the past, and freedom from overcrowding.

POLICY 4: Preserve notable landmarks and areas of historic, architectural or aesthetic value, and promote the preservation of other buildings and features that provide continuity with past development.

Designating significant historic resources as local landmarks will further continuity with the past because the buildings will be preserved for the benefit of future generations. Landmark designation will require that the Planning Department and the Historic Preservation Commission review proposed work that may have an impact on character-defining features. Both entities will utilize the *Secretary of Interior's Standards for the Treatment of Historic Properties* in their review to ensure that only appropriate, compatible alterations are made.

SAN FRANCISCO PLANNING CODE SECTION 101.1 - GENERAL PLAN CONSISTENCY AND IMPLEMENTATION

Planning Code Section 101.1 – Eight Priority Policies establishes and requires review of permits for consistency with said policies. On balance, the proposed designation is consistent with the priority policies in that:

- a. The proposed designation will further Priority Policy No. 7, that landmarks and historic buildings be preserved. Landmark designation of 234-246 First Street (Phillips Building) will help to preserve an important historical resource that is architecturally significant as a distinctive example of the Art Deco style, specifically the Mayan Deco substyle, and is the largest Art Deco style loft building in San Francisco; and is significant for its association with master architects Henry H. Meyers and George R. Klinkhardt.

BACKGROUND / PREVIOUS ACTIONS

234-246 First Street (Phillips Building) is currently listed as an Article 11 Category I – Significant Building. The subject property was added to the Landmark Designation Work Program on May 12, 2012. The landmark designation report was prepared by Architectural Resources Group on behalf of the property owner. A final draft of the report was submitted to the Department on November 8, 2017.

A Major Permit to Alter was filed in May 2016 and included seismic upgrades to bring the building in compliance with current codes; the addition of 7,903 square feet of new floor area at the mezzanine level; removal of a loading door and installation of a new window system on the north façade; installation of new windows on the south facade; and a new elevator penthouse and deck on the roof. The project required a total of 8,550 square feet of Transferrable Development Rights (TDR) due to the expanded mezzanine level and because the property was already legally exceeding its allowable FAR. Per Section 128(c)(2) of the Planning Code, TDR may be transferred to an Article 11 Significant building provided the HPC finds that the additional space resulting from the transfer is essential to make the seismic reinforcement of the building economically feasible. The HPC made such a finding in the Major Permit to Alter (Motion No. 0297, 2015-009899PTA) approval on January 18, 2017.

OTHER ACTIONS REQUIRED

If the Historic Preservation Commission adopts a resolution to initiate designation of the subject property as an Article 10 landmark at its December 6, 2017 hearing and directs staff to finalize the landmark designation report, a second Historic Preservation Commission hearing will be scheduled for the

Commission's recommendation of approval of the designation. At the second hearing, if the Historic Preservation Commission recommends approval of the designation, its recommendation will be sent by the Department to the Board of Supervisors. The nomination would then be considered at a future Board of Supervisors hearing for formal Article 10 landmark designation.

APPLICABLE PRESERVATION STANDARDS

ARTICLE 10

Section 1004 of the Planning Code authorizes the landmark designation of an individual structure or other feature or an integrated group of structures and features on a single lot or site, having special character or special historical, architectural or aesthetic interest or value, as a landmark. Section 1004.1 also outlines that landmark designation may be initiated by the Board of Supervisors or the Historic Preservation Commission and the initiation shall include findings in support. Section 1004.2 states that once initiated, the proposed designation is referred to the Historic Preservation Commission for a report and recommendation to the Board of Supervisors to approve, disapprove or modify the proposal.

Pursuant to Section 1004.3 of the Planning Code, if the Historic Preservation Commission approves the designation, a copy of the resolution of approval is transmitted to the Board of Supervisors and without referral to the Planning Commission. The Board of Supervisors shall hold a public hearing on the designation and may approve, modify or disapprove the designation.

In the case of the initiation of a historic district, the Historic Preservation Commission shall refer its recommendation to the Planning Commission pursuant to Section 1004.2(c). The Planning Commission shall have 45 days to provide review and comment on the proposed designation and address the consistency of the proposed designation with the General Plan, Section 101.1 priority policies, the City's Regional Housing Needs Allocation, and the Sustainable Communities Strategy for the Bay Area. These comments shall be sent to the Board of Supervisors in the form of a resolution.

Section 1004(b) requires that the designating ordinance approved by the Board of Supervisors shall include the location and boundaries of the landmark site, a description of the characteristics of the landmark which justify its designation, and a description of the particular features that should be preserved.

Section 1004.4 states that if the Historic Preservation Commission disapproves the proposed designation, such action shall be final, except upon the filing of a valid appeal to the Board of Supervisors within 30 days.

ARTICLE 10 LANDMARK CRITERIA

The Historic Preservation Commission on February 4, 2009, by Resolution No. 001, adopted the National Register Criteria as its methodology for recommending landmark designation of historic resources. Under the National Register Criteria, the quality of significance in American history, architecture, archaeology, engineering, and culture is present in districts, sites, buildings, structures, and objects that possess integrity of location, design, setting, feeling, materials, workmanship, and association, and that are associated with events that have made a significant contribution to the broad patterns of our history;

or that are associated with the lives of persons significant in our past; or that embody the distinctive characteristics of a type, period, or method of construction, or that represent the work of a master, or that possess high artistic values, or represent a significant and distinguishable entity whose components may lack individual distinction; or properties that have yielded, or may likely yield, information important in prehistory or history.

PUBLIC / NEIGHBORHOOD INPUT

There is no known public or neighborhood opposition to designation of 234-246 First Street (Phillips Building) as an Article 10 landmark. The Department will provide any public correspondence received after the submittal of this report in the Historic Preservation Commission's correspondence folder.

PROPERTY OWNER INPUT

Staff met with the property owners and Architectural Resources Group on August 23, 2016 to discuss landmark designation report requirements. A report outline was received by the Department in January 2017. A draft of the landmark designation report was received in October 2017 with a final draft received on November 8, 2017. A site visit was conducted on November 3, 2017 with Architectural Resources Group present at the meeting.

STAFF ANALYSIS

The case report and following analysis was prepared by Department staff. The Department has determined that the subject property meets the requirements for Article 10 eligibility as an individual landmark. The justification for its inclusion is outlined below under the Significance and Integrity sections of this case report.

The subject property appears to meet two the Historic Preservation Commission's priorities for designation which are:

1. *The designation of underrepresented Landmark property types including landscapes*
San Francisco's most well-known Art Deco buildings are generally theaters, schools or office buildings, including the El Rey Theater (1970 Ocean Avenue, 1931, LM No. 274), James Lick Middle School (1220 Noe Street, 1932), Medico-Dental Building (450 Sutter Street, 1925), Western Furniture Mart Building (1355 Market Street, 1937), Pacific Telegraph and Telephone Building (140 Montgomery Street, 1925). The Phillips Building was constructed to house the industrial processes associated with a large-scale printing operation. The subject property is the largest Art Deco style loft building in San Francisco, a relatively rare architectural style applied to this property type.
2. *The designation of buildings of Modern design*
The subject property is not a Modern style building; rather it is an Art Deco style building.
3. *The designation of buildings located in geographically underrepresented areas*
234-246 First Street (Phillips Building) is currently listed as an Article 11 Category I – Significant Building; however there is only one other existing landmark located nearby at 443 Folsom Street.

It is Landmark No. 149, the Edwin Klockars Blacksmith shop designated in 1982. The false front, wood frame building is significant as the last blacksmith in the South of Market.

4. *The designation of properties with strong cultural or ethnic associations.*
The subject property does not appear to have specific cultural or ethnic associations.

SIGNIFICANCE

Significant architecture

The Phillips Building is historically and architecturally significant as a distinctive, and highly intact, example of the Art Deco style, a relatively rare architectural style in San Francisco. Specifically, the subject property is representative of the Mayan Deco substyle that is characteristic of most of the city's Art Deco architecture. Unlike San Francisco's most well-known Art Deco buildings, however, which are generally theaters, schools or office buildings, the Phillips Building was constructed to house the industrial processes associated with a large-scale printing operation. As such, the subject property is the largest Art Deco loft building in the city. The subject property is also significant for its association with master architect Henry H. Meyers and his associate George R. Klinkhardt, prominent local architects who designed public buildings throughout the Bay Area, including several Veterans Memorial Buildings. The Phillips Building is a rare extant example of Meyers & Klinkhardt's commercial work.

Beginning in the 1920s, many architects and designers adopted the abstracted, graphic elements of the Art Deco style, particularly for the design of commercial and public buildings including office buildings, hotels, and theaters. Art Deco was popularized by the 1925 Exposition Internationale des Arts Décoratifs et Industriels Modernes (International Exposition of Modern Industrial and Decorative Arts) in Paris, which emphasized the work of Europe's leading Modern artists, designers, architects, and craftspeople. The stylized motifs and geometric forms of Art Deco were further disseminated to American audiences through films of the late 1920s. The design motifs of Art Deco were taken from diverse sources including Mayan, Egyptian, Moorish, and Asian influences. Unlike their eastern U.S. and European counterparts, California architects tended to draw inspiration from the pre-Columbian architecture of Mexico and Central America instead of Middle Eastern or African sources, giving rise to a regional school of the Art Deco style commonly known in California as the "Mayan Deco" style.

The Phillips Building is particularly notable as a loft building rendition of the Art Deco style. These hybrid commercial/industrial loft buildings are common in the South of Market area, though most are smaller than the Phillips Building. The term "loft" refers to a building that contains offices and/or retail space on the first floor and multiple floors of flexible unpartitioned space on the upper floors. Loft buildings resemble traditional warehouses in having few internal structural supports to avoid impeding the efficient use of space. Optimally located with frontage on two or more streets – with the public façade facing the primary street and a secondary façade facing an alley or side street – loft buildings typically feature a loading dock or freight door facing the secondary street. After the First World War, concrete became the dominant material because of its strength, suitability for spanning large distances without intermediate supports, and relative inexpensiveness. Loft buildings were designed in styles popular during the era they were constructed, with Art Deco and Streamline Moderne becoming more popular during the 1930s and 1940s.

Henry H. Meyers work includes the portal entrance of the Posey Tube in Alameda, ten veterans' buildings throughout Alameda County, and numerous public buildings and churches. Meyers first partnered with George R. Klinkhardt beginning in 1922. Meyers and Klinkhardt, as well as Meyers' daughter, Mildred, designed a number of veterans' memorial buildings throughout Alameda County in cities such as Oakland, Alameda, Berkeley, and Pleasanton.

PERIOD OF SIGNIFICANCE

234-246 First Street (Phillips Building) has a period of significance of 1930, the year it was completed.

INTEGRITY

234-246 First Street (Phillips Building) retains a high level of integrity and has only minimal exterior alterations, including a metal roll-up door and louver vents near the middle of the building's north elevation, which are not original. As such, the building clearly retains integrity of location, design, materials, workmanship and feeling. The building's integrity of setting has been reduced by the significant changes made to its immediate vicinity in the decades since Phillips & Van Orden Company's departure from the subject property in 1948, including extensive new construction and the freeway ramp immediately south of the subject property. Phillips & Van Orden's departure also reduced the subject property's integrity of association. These reductions in integrity of setting and association, however, are to be expected in a dense urban environment and, by themselves, do not render the subject property unable to convey its historic significance.

CHARACTER-DEFINING FEATURES

Whenever a building, site, object, or landscape is under consideration for Article 10 landmark designation, the Historic Preservation Commission is required to identify character-defining features of the property. This is done to enable owners and the public to understand which elements are considered most important to preserve the historical and architectural character of the proposed landmark.

As described in the Landmark Designation Report, the following is a list of exterior and interior character defining features of the 234-246 First Street (Phillips Building).

The character-defining *exterior* features of the building are identified as all exterior elevations, including but not limited to form, massing, structure, architectural ornament, and materials, including:

- Reinforced concrete construction
- Rectangular plan
- Stucco and cast concrete cladding
- Flat roof
- Front (east) façade:
 - Four bays separated, at ground floor, by rusticated stucco piers and, at upper floors, by narrow stucco pilasters with decorative fluting and by cast concrete Mayan Deco capitals
 - Recessed stucco spandrel panels
 - At cornice, frieze with recessed octagonal stucco motifs and cast concrete coping ornament
 - Metal casement and fixed windows at ground floor, with zig-zag mullion
 - Multi-light, steel industrial sash windows at upper floors; arched at top floor

- Recessed entry at south bay with double wood doors and transom
- Vestibule at south bay entry with decorative plaster ceiling featuring overlapping painted triangles
- Incised "Phillips Building" lettering in concrete panel above south bay entry
- Recessed entry at north bay featuring single wood door with sidelights and transom, and extensive stucco decoration, including dentils and fluted pilasters with Mayan decostyle capitals
- Above double-height first floor, "Phillips Building" lettering in recessed cast concrete panel flanked by case concrete ornaments with diamond motif
- North façade:
 - Nine-bay configuration
 - Multi-light, steel industrial sash windows at all floors
 - Rusticated stucco piers, fluted stucco pilasters, recessed stucco spandrel panels, and recessed cast concrete octagonal motifs at easternmost and westernmost bays
 - Recessed entry with multi-light transom in westernmost bay
 - Two pair of partially glazed metal sliding doors with divided lights
 - Window openings at base of wall (louvered vents, security bars, and wired glass do not appear to be original)
- South façade:
 - Blank, windowless south façade with smooth finish concrete cladding (adjacent to freeway ramp)
- West façade:
 - Blank, windowless west façade with smooth finish concrete cladding visible at top (lower portion is obscured by neighboring building)

The character-defining features of the interior are identified as:

- Former showroom space and office
 - Wood wainscoting along the east wall
- South recessed front entry
 - Vestibule, elevator lobby, and closet with narrow wood door
 - Simple wood molding at ceiling
 - Concrete stair with metal rail featuring zig-zag pattern (this original rail continues up to the top floor of the building)

INTERIOR LANDMARK DESIGNATION

According to Article 10, Section 1004(c) of the Planning Code, only those interiors that were historically publicly accessible are eligible for listing in Article 10. Article 10, Section 1004(c) of the Planning Code states,

(c) The property included in any such designation shall upon designation be subject to the controls and standards set forth in this Article 10. In addition, the said property shall be subject to the following further controls and standards if imposed by the designating ordinance:

- (1) For a publicly-owned landmark, review of proposed changes to significant interior architectural features.
- (2) For a privately-owned landmark, review of proposed changes requiring a permit to significant interior architectural features in those areas of the landmark that are or historically have been accessible to members of the public. The designating ordinance must clearly describe each significant interior architectural feature subject to this restriction.

The interior of the lobby and former showroom was historically publically accessible to the public; therefore it is eligible for protection under Article 10 of the Planning Code.

BOUNDARIES OF THE LANDMARK SITE

The boundaries of the landmark site encompass all of and are limited to Assessor's Block 3736, lot 006.

PLANNING DEPARTMENT RECOMMENDATION

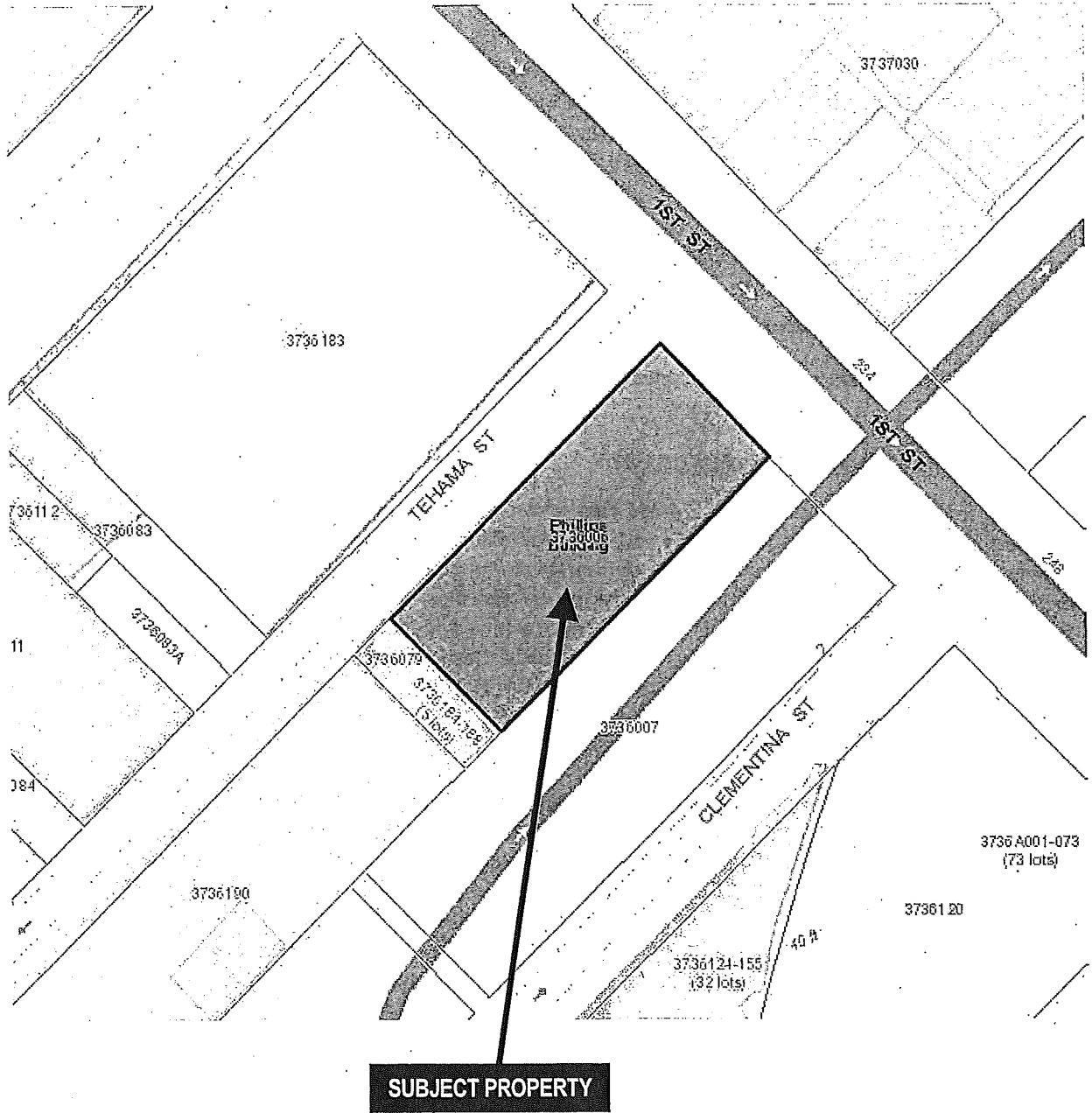
Based on the Department's analysis, 234-246 First Street (Phillips Building) is individually eligible for Article 10 Landmark designation as it embodies the distinctive characteristics of a type, period, or method of construction; and was designed by master architects. The subject property is architecturally significant as a distinctive example of the Art Deco style, specifically the Mayan Deco substyle, and is the largest Art Deco style loft building in San Francisco; and is significant for its association with master architects Henry H. Meyers and George R. Klinkhardt. Designation of 234-246 First Street (Phillips Building) also appears to meet two of four of the Historic Preservation Commission's priorities for designation. Staff recommends approval of the proposed landmark designation of 234-246 First Street (Phillips Building).

The Historic Preservation Commission may recommend approval, disapproval, or approval with modifications of the proposed designation of 234-246 First Street (Phillips Building) as a San Francisco landmark under Article 10 of the Planning Code to the Board of Supervisors pursuant to Planning Code Section 1004.1. If the Historic Preservation Commission approves the designation, a copy of the motion of approval is transmitted to the Board of Supervisors, which holds a public hearing on the designation and may approve, modify or disapprove the designation (Section 1004.4). If the Historic Preservation Commission disapproves the proposed designation, such action shall be final, except upon the filing of a valid appeal to the Board of Supervisors within 30 days (Section 1004.5).


ATTACHMENTS

- A. Draft Landmark Designation Report
- B. Draft Motion initiating designation

Parcel Map




Zoning Map



SUBJECT PROPERTY



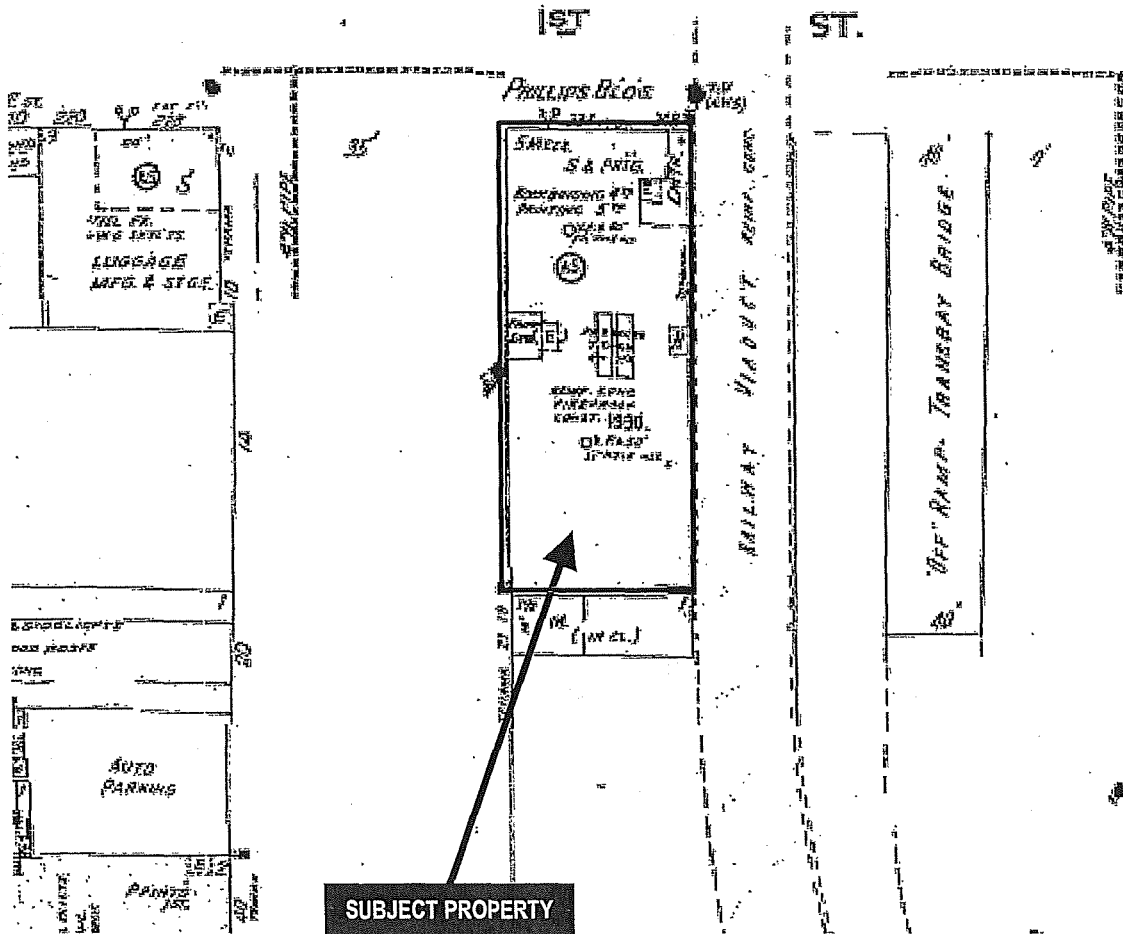
Aerial Photo



SUBJECT PROPERTY



Sanborn Map*



*The Sanborn Maps in San Francisco have not been updated since 1998, and this map may not accurately reflect existing conditions.



Site Photo





Architectural
Resources Group

Architecture
Planning
Conservation



Landmark Designation Report The Phillips Building

Prepared for
San Francisco Planning Department

Prepared by
Architectural Resource Group, Inc.
San Francisco, California

November 8, 2017



Architectural
Resources Group

LANDMARK DESIGNATION REPORT

Phillips Building, 246 First Street

November 8, 2017

TABLE OF CONTENTS

1. Overview.....	1
2. Building Description	2
3. Construction History.....	3
4. Occupant and Ownership History	9
5. Phillips & Van Orden Company.	9
6. The Early Twentieth Century Printing Industry in San Francisco	14
7. Master Architect: Henry H. Meyers and George Klinkhardt	16
8. Architectural Context	21
9. Statement of Significance.....	25
10. Boundaries of the Landmark Site	26
11. Character-Defining Features	26
12. Bibliography.....	27
13. Appendix A: Existing Condition Photographs.....	29
14. Appendix B: Occupant History.....	43
15. Appendix C: Original Drawings	45
16. Appendix D: Documents Published by the Phillips & Van Orden Co.....	51
17. Acknowledgements	56

1. Overview

Designed in 1930 by prominent local architects Henry H. Meyers and George R. Klinkhardt, the Phillips Building at 246 First Street (full address 234-246 First Street) is individually eligible for Article 10 Landmark designation for its architectural significance as a distinctive and intact example of the Art Deco style, a comparatively rare style in San Francisco. The building was constructed to house the new printing operation of the Phillips & Van Orden Company, which occupied the building from 1930 until approximately 1947.



"Proposed building for Mrs. Margaret A. Phillips," Henry H. Meyers Collection, Environmental Design Archives, UC Berkeley.

2. Building Description

The Phillips Building at 246 First Street occupies a 75' x 182' lot on the southwest corner of First and Tehama Streets in the South of Market (SoMa) district of San Francisco. (Photographs of the building are collected below in Appendix A.) The five-story, reinforced concrete industrial building is designed in the Art Deco style. The rectangular-plan building is finished in stucco and cast concrete and is capped by a flat roof. The primary façade, which faces First Street to the east, is four bays wide. A secondary elevation, nine bays wide, faces Tehama Street to the north.

The upper four stories of the primary façade feature a grid of large window openings occupied by multi-light steel industrial windows. These windows are separated by recessed spandrel panels with decorative fluting and narrow pilasters that terminate in classic abstract "Mayan Deco" motifs. The uppermost portion of the façade consists of a simple frieze embellished with recessed octagonal motifs. (See photos A1-A2.)

At street level, the primary façade consists of four intact storefronts, separated by rusticated piers, consisting of multi-light windows with transoms. The corner bays feature recessed pedestrian entries. (See photos A11-A12.) The opening to the north entrance is bracketed by pilasters with Mayan Deco capitals similar to those at the parapet. This opening also features a curved molding with gold half-ellipses separated by paired triangles, as well as an entablature with central diamond motif. The north entry consists of a single glazed door with sidelights and transom with "234" in gold letters. The space in front of this entry features octagonal escutcheons, friezes with triangular motif, and a slightly recessed ceiling with dentils. The south entry consists of partially-glazed double doors with transom featuring "246" in gold letters. A panel above (and proud of) this entry features "PHILLIPS-BUILDING" in incised lettering. A molding consisting of gold half-ellipses separated by paired triangles marks the lower edge of this panel. The recessed area in front of this entry has a recessed ceiling with an overlapping triangular motif.

The architectural features of the Tehama Street elevation are similar to, but more restrained than, the primary façade. (See photos A3-A7.) The ten bays of this secondary elevation consist of large, multi-light steel industrial windows separated by spandrel panels and pilasters. The eastern-most and western-most bays are more fully articulated, with scored pilasters and features (rusticated piers, decorative spandrel panels and recessed octagons) matching those on the primary façade. At the ground floor, the third and sixth bays (counting from east to west) are occupied by paired, glazed metal doors that sit approximately three feet above the ground. A roll-up metal door occupies the fifth bay, and a flush metal door accessed via four concrete steps occupies the tenth (westernmost) bay.

The south wall of the building faces a Bay Bridge off-ramp and is without windows or other architectural features. (See photos A9-A10.) The west wall of the building is similarly windowless and abuts the building at 19 Tehama Street. (See photo A8.)

The interior of the first and second floors of the building consist of large open spaces punctuated by a 3x9 grid of round columns. (See photos A13-A16.) An elevator and stair lobby is located at the southeast corner of the building. (See photos A17-A20.) The stair, which extends from the basement to the 5th floor, features a metal rail with distinctive "zig-zag" pattern. Multiple tenant improvements have divided the upper floors into smaller office spaces minimal historic features are present.

3. Construction History

Grattan Phillips, president of the Phillips & Van Orden Company, purchased what was to become the Phillips Building lot at the southwesterly corner of First and Tehama Streets in June 1922.¹ The northern half of the parcel, along First Street, is vacant on the 1915 Sanborn map of the site, indicating the Phillips Building may have been the first building constructed at that location following the 1906 earthquake and fire, which had decimated the South of Market district. Initial reconstruction of the South of Market area was complete by 1913, with successive waves of development building out the district by 1930. As such, the Phillips Building was part of the last phase of South of Market's redevelopment following the earthquake and fire.

The Phillips Building was designed by architects Henry H. Meyers and George R. Klinkhardt and built by Cahill Brothers for use by the Phillips & Van Orden Co. At the time of construction, the building was owned by Margaret A. Phillips, president of Phillips & Van Orden and Grattan Phillips' widow. The August 27, 1929 building permit indicates the building was constructed for \$200,000.

Upon its completion in 1930, The Phillips Building was touted in the *San Francisco Chronicle* as "[t]he newest and one of the most imposing monuments to the craft that has spread San Francisco's fame Nation-wide as a printing center."² The Phillips & Van Orden Co. leased from Margaret Phillips the building's first three floors and basement. The first floor housed the company's offices, with most of the floor area "devoted to the huge presses, gathering and binding machines, trimmers, etc. that are used in the production of unusually large publishing jobs."³ (These presses extended down to the basement.) A review of the original floor plans (pages 1 and 2 in Appendix C) indicates that the east end of the first floor was lined with a series of individual offices, while a small display room and public space were located just inside the north entry. Twice a year, Phillips & Van Orden was to use this machinery to print telephone directories for San Francisco, the Peninsula and East Bay, "the largest printing job west of Chicago."⁴ The second and third floors housed the composing rooms, the linotype and monotype rooms, proofreaders' quarters, and several smaller presses. The fourth and fifth floors housed other tenants.

When constructed, the building's blank south wall abutted an adjacent building. This building was demolished in association with construction of the Bay Bridge in the 1930s. After the Bay Bridge was completed, the Key System train tracks ran along the Phillips Building's south façade. This train service ran along the lower deck of the Bay Bridge from 1939 to 1958.⁵


¹ "Many Concerns Plan Sites for Trade Plants," *San Francisco Chronicle*, June 24, 1922, 8.

² "Phillips & Van Orden Occupy Imposing Monument to Printer's Craft," *San Francisco Chronicle*, April 26, 1930.

³ *Ibid.*

⁴ *Ibid.*

⁵ Carle Nolte, "50 Years Since Trains Crossed Bay Bridge," *San Francisco Chronicle*, April 18, 2008.



*A living milestone that marks thirty years
of unremitting service*

THIS new, imposing five-story Phillips Building at the corner of First and Tehama Streets is a living monument to the basic policy of our house . . . unquestioned and unswerving quality in the production of printing.

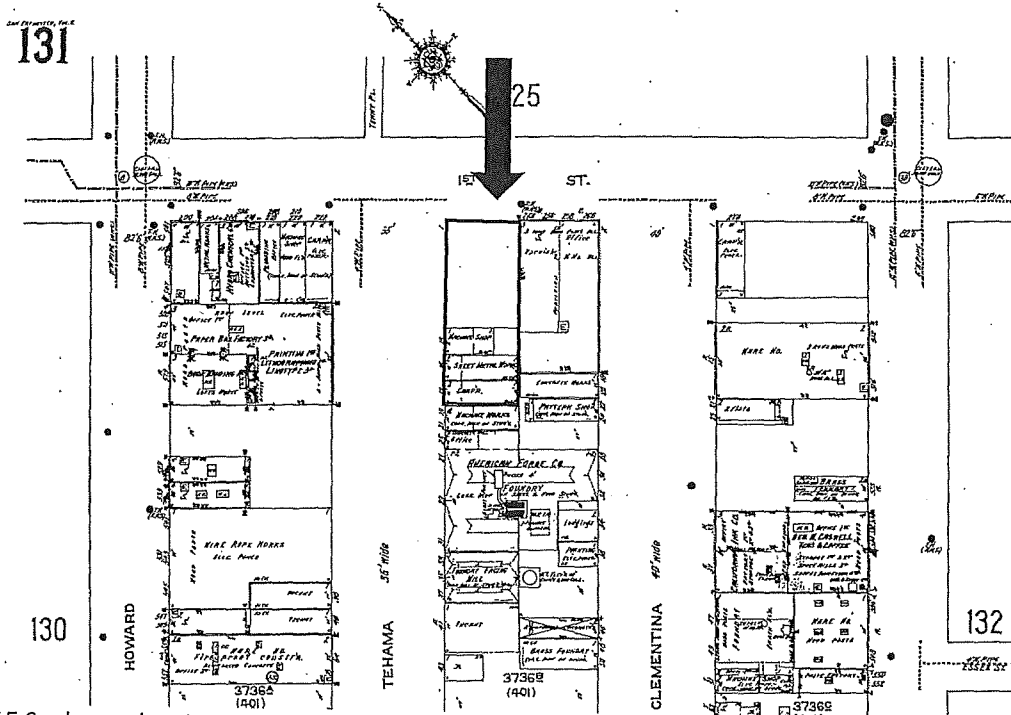
In this huge plant, containing 84,000 square feet of floor space, may be seen printing and publishing equipment that is the last word in perfection . . . whirring Miehle cylinder presses; linotype and monotype machines of the latest models; binding, gathering, trimming machines; color presses and proofing presses and every form of up-to-date machines that give efficiency.

Perfect lighting, heating and ventilation do their part; nothing has been left undone to extend to San Francisco users of printed matter the best product, widest service and the greatest satisfaction.

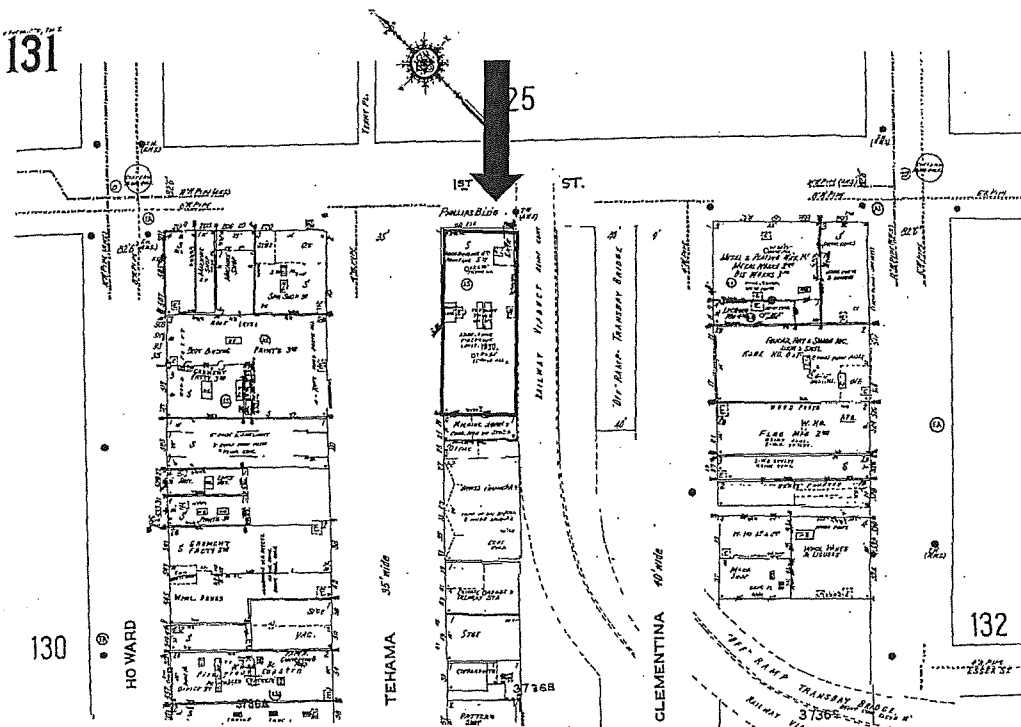
N. B.—We have a few roomy lighted spaces to sub-lease to manufacturers or others who desire exceptional left facilities. Write today for full particulars

Phillips  **Van Orden**
PRINTERS COMPANY PUBLISHERS
234-246 First Street
SAN FRANCISCO

Advertisement accompanying the April 26, 1930 San Francisco Chronicle article announcing the Phillips Building's opening.



1915 Sanborn, showing a partially vacant lot where The Phillips Building would be constructed.

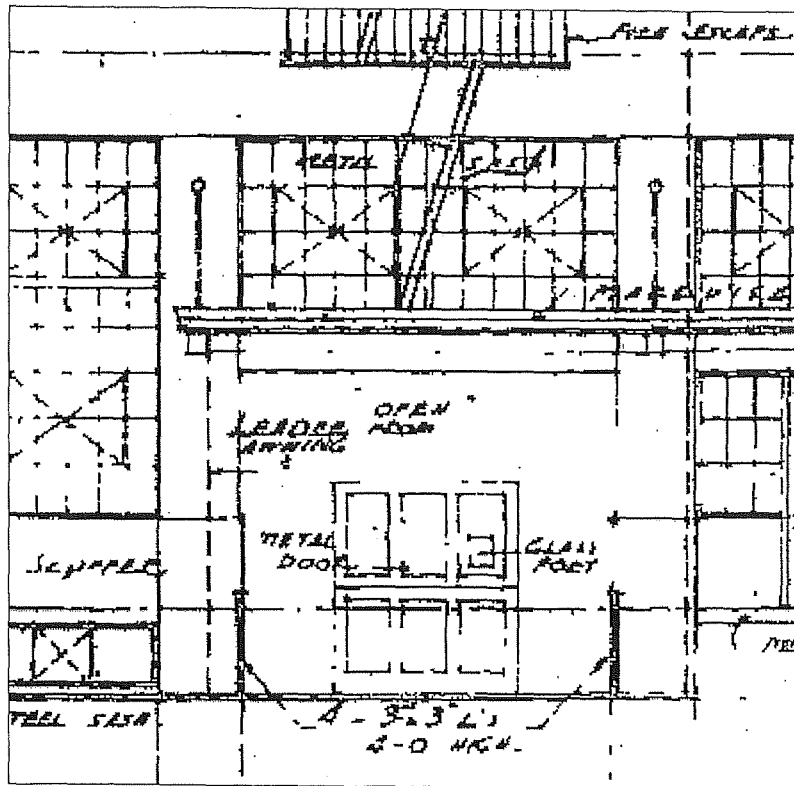


1949 Sanborn, showing The Phillips Building beside the Key System train tracks. By this time the Phillips & Van Orden Company had moved to 870 Brannan Street.


Permit research indicates that modifications to the building have largely been limited to interior remodels.⁶ Important exceptions include:

- Roll-up door, north elevation: The metal roll-up door near the middle of the building's north elevation is not original, nor are the louvered vents above this door. An elevation in the 1929 architectural drawings shows an open loading hall at this location, with a freight elevator door set back approximately 12 feet from the face of the building. The original drawing also shows the windows that were located where the vents are today. Neither the existing roll-up door nor the vents should be considered character-defining features of the building.
- Passenger elevator: The building's passenger elevator appears to have undergone significant alteration. The original architectural drawings show the elevator doors flanked by fluted pilasters and surmounted by panels with zig-zag motif, in keeping with the Art Deco flourishes employed on the building exterior. These door surrounds are no longer extant. The elevator doors themselves also appear to have been replaced. The original drawings show a three-panel door assembly, while the extant elevator doors are single panel. Finally, the metal paneling on the interior of the elevator cab does not appear to be original. (See photo A19 in Appendix A.) The grillwork and metal paneling are somewhat geometric in design, but do not clearly relate to the Art Deco design of the building (including the original elevator door surrounds). For these reasons, the passenger elevator should not be considered a character-defining feature of the building.
- North lobby: In the original drawings, the double-height space inside the north entry was divided into a small display room (approximately 7 feet by 14 feet) and a small public space (roughly 12 feet by 12 feet) and associated closet. The west edge of the public space was marked by partition wall with wood wainscot and glazing above; at the south edge, a wood counter separated the public space from the general office space beyond. Neither the wood counter nor the west partition wall is extant. In addition, the partition wall that separated the display room and closet from the public space is no longer extant.

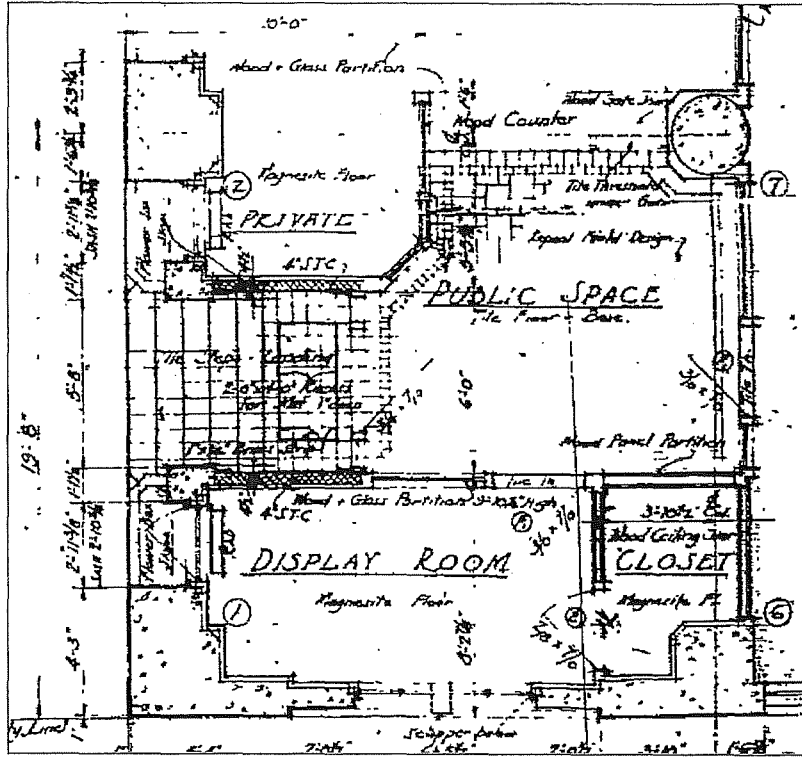
⁶ Architectural Resources Group, "246 1st Street, Historic Resource Evaluation – Secretary of the Interior's Standards Analysis," March 2016, 3-5.



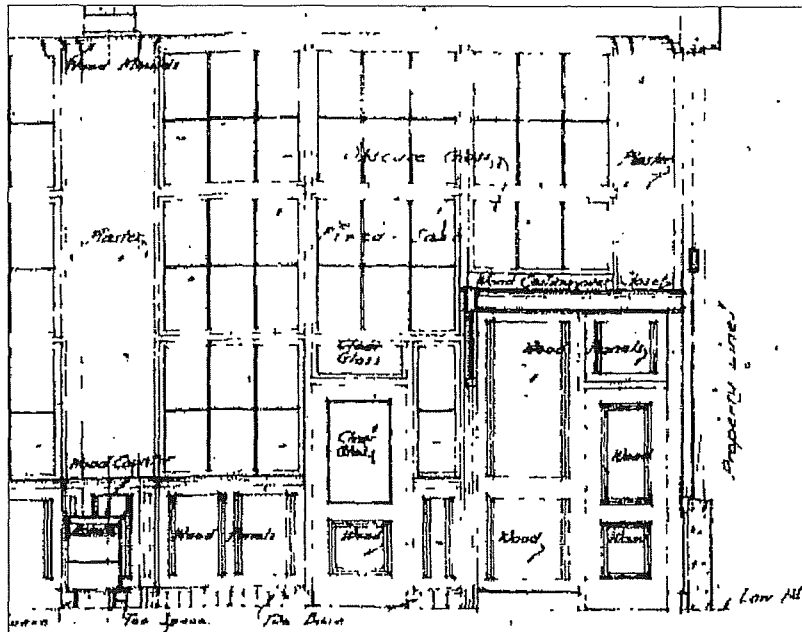
Detail of elevation showing freight elevator door, original building plans (Sheet 4, Appendix C).



Detail of elevator door, original building plans (Sheet 5, Appendix C).



Plan of north entry area, original building plans (north is downward) (Sheet 1, Appendix C)



Elevation of wood and glass partition wall originally at west edge of public space. The wood counter that formed the south edge of the public space is visible in profile on the left. (Sheet 5, Appendix C)

4. Occupant and Ownership History

Occupant History

The Phillips & Van Orden Company occupied the Phillips Building from its opening in 1930 until approximately 1947, when the firm relocated to 870 Brannan Street.⁷ During this time, other tenants in the building included bookbinders Dever, Garrity & Keyes, Inc. (mid-1930s to mid-1940s), Kellogg Switchboard and Supply Co. (late 1930s to mid-1940s), National Urn & Bag Co. (late 1930s), and Meyers tea packers (late 1930s).

Following the Phillips & Van Orden Company's departure, the Phillips Building hosted a variety of printing-related tenants, including the Hooper Printing and Lithograph Co. (early 1950s to 1980s), electrotypers Western Newspaper Union (1950s), bookbinder Wilson-Jones (early 1950s to mid-1960s), printers Filmer Bros/Taylor & Taylor (early 1950s to late 1970s), printers Majors & Mattoch (1970s and 1980s), typesetters Linotype Composition Co. (1970s and 1980s) and printer Kennedy Lawton (1970s and 1980s).

Ownership History

A review of information available at the San Francisco Assessor's office indicates that Grattan Phillips purchased what was to become the Phillips Building parcel from Mary A. and Susanna P. Quick on May 25, 1922. The parcel was transferred from Grattan's estate to his wife Margaret A. Phillips on December 22, 1928, after conclusion of a lengthy legal dispute following Grattan Phillips's death (see Section 5). Margaret Phillips owned the building until 1950, when it was transferred to a trust for her children Virginia Della Rosa-Prati and Grattan Phillips, Jr. The building remained in family ownership until its June 2012 sale to 246 First Street LLC.

5. Phillips & Van Orden Company


Grattan D. Phillips (1871-1925), son of San Francisco pioneer Captain John Phillips, first appears in San Francisco city directories in 1891 as a printer residing at 340 Union Street. By 1895, he and business partner Owen H. Smyth had established the publishing, printing, and bookbinding firm Phillips & Smyth, with offices at 518 Clay Street. By 1901, the firm had made Charles H. Van Orden a principal and changed its name to Phillips, Smyth & Van Orden, with offices at 508 Clay. By 1905, the company was running its publishing, bookbinding and lithography operation out of its 508 Clay offices under the name Phillips & Van Orden. At that time, Phillips & Van Orden was one of approximately 200 "book and job" printers in San Francisco. Phillips & Van Orden had moved to 1917 Mission Street by 1907, likely following destruction of their Clay Street offices in the 1906 earthquake and fire. The next year, the company moved to 509-511 Howard Street (around the corner from 246 First Street), where it remained through the 1920s.⁸

A full list of publications known to be associated with Phillips & Van Orden is included below as Appendix D. In the 1910s and 1920s, Phillips & Van Orden was one of the primary printers used by the

⁷ This occupant history has been compiled based on City Directory research, the full results of which are included below as Appendix B.

⁸ Carey & Co., California Department of Parks and Recreation Continuation Sheet (DPR 523L), "234 1st Street," February 2, 2010.

City and County of San Francisco to print voting pamphlets, ballots, ordinances and charters.⁹ During this time, the firm had a broad clientele, including the Masons, the Society of California Pioneers, the Association of Pioneer Women of California, the National Education Association, the Union Labor Party of San Francisco, and writer and poet George W. Caldwell. The firm was sufficiently prominent that Grattan Phillips pursued the Republican nomination for State Printer in 1910. Phillips died of pneumonia on November 27, 1925.¹⁰ After Grattan Phillips's death, his wife Margaret Phillips (1869-1953) became president of the company. Under her leadership, the company moved from Howard Street to its new building at 234-246 First Street in 1929.



The title page of the General Ordinances of the Board of Supervisors of the City and County of San Francisco, published by Phillips & Van Orden on December 1, 1915.

⁹ See, for example, "Treasurer's Quarterly Report, City and County of San Francisco Quarter Ended September 30, 1922," *San Francisco Chronicle*, November 1, 1922, 21.

¹⁰ "Pioneer's Son Passes Away," *San Francisco Chronicle*, November 28, 1925, 4.

CHARTER

OF THE

CITY AND COUNTY OF SAN FRANCISCO

PREPARED AND PROPOSED
BY THE

BOARD OF FREEHOLDERS

Elected December 27, 1897, in pursuance of the provisions of
Section 8, Article XI, of the Constitution of
the State of California.

Ratified by Vote of the People, May 26, 1898.

Approved by the Legislature of the State, January 26, 1899,

In full Force and Effect, January 8, 1900.

With Amendments adopted at Special Election, December 4, 1902,

(in effect February 5, 1903). Amendments

adopted November 5, 1907 (in effect

November 23 and November

23, 1907), and

Amendments adopted November 15, 1910,

(in effect February 17, 1911).

Amendments adopted December 10, 1912,

(in effect March 28, 1913).

Amendments adopted March 16, 1915,

(in effect April 1, 1915).

Published by authority of the Board of Supervisors.


JOHN S. DUNNIGAN, CLERK.

PHILLIPS & VAN ORDEN CO., SAN FRANCISCO

The title page of San Francisco's 1915 Charter, published by Phillips & Van Orden.



*Sincerely,
George W. Caldwell*




*Sincerely,
George W. Caldwell*

LEGENDS
OF
SAN FRANCISCO

By
GEORGE W. CALDWELL, M. D.

Published by
PHILLIPS & VAN ORDEN CO.
SAN FRANCISCO, CAL.



George W. Caldwell's book of poems *Legends of San Francisco* and children's book *The Wizzywab* were published by Phillips & Van Orden in 1919.

Bibliographic research identified only a handful of publications associated with Phillips & Van Orden during the time it was located in the Phillips Building, namely:

- San Francisco Public Utilities Commission & Cheminat, L. B. (1935). *San Francisco Water and Power*.
- Forby, A. M. (1943). *Love & Flowers: Poems from the Heart*.
- *A History of the U.S.S. Pensacola: With Emphasis on the Years She Served in the Pacific Against the Japanese During World War II*. (1946).
- Johnson, M. O. (1947). *Shorter Cycles in Rainfall*.

From this limited list it can be inferred that the bulk of Phillips & Van Orden's business during this time was as a job printer rather than a book publisher. Indeed, throughout the company's existence, city directories included Phillips & Van Orden in the directory of commercial printers, but not in the list of publishing houses, indicating that book publishing remained a minor part of Phillips & Van Orden's workload.

Charles Van Orden served as secretary and treasurer of the Phillips & Van Orden Company until his death on November 14, 1934. Born in San Francisco in 1855, Charles was the son of Leander Van Orden, who had travelled from Brooklyn, New York to become "one of the original forty-niners."¹¹ A 1934 newspaper article announcing the Van Orden's 50th wedding anniversary made the claim that Charles Van Orden rode in the first baby carriage in San Francisco, which had been "brought around the Horn in anticipation of his arrival."¹²

Phillips & Van Orden occupied 234-246 1st Street until approximately 1947, when it moved to a new location at 870 Brannan Street. (This building is no longer extant or has been heavily modified.) Based on city directory research, Margaret Phillips remained president and general manager of Phillips & Van Orden until the time of the 870 Brannan relocation, after which J. A. Forbush served as the firm's president. A life-long San Franciscan, Margaret Phillips passed on November 20, 1953 at the age of 84.

Archival research uncovered little additional information regarding Margaret A. Phillips, beyond her role in a significant legal case regarding common property statutes. Grattan Phillips died in November 1925, leaving no will, but an estate valued at nearly \$500,000, including \$205,000 in real estate and \$286,000 in personal property (including Phillips & Van Orden shares). In December 1926, Margaret's son Grattan Phillips, Jr. filed a court petition contending that he was entitled to one quarter of the estate as one of the intestate deceased's two children. Margaret Phillips's legal team countered that, according to a 1923 amendment to California common property law, the whole estate should be left to her as Phillips' widow. Margaret explained that at the time she married Grattan Phillips, Sr. he was earning only a small salary and her property formed the "nucleus" of what was to become the sizable Phillips family fortune.¹³ Grattan Phillips ultimately carried his appeals to the U.S. Supreme Court in October 1928, but the Superior Court of San Francisco, the California State Supreme Court, and the U.S. Supreme Court each reaffirmed Margaret Phillips' right to the entire estate.¹⁴

¹¹ "Death Claims C.H. Van Orden Pioneer of S.F.," *San Francisco Chronicle*, November 15, 1934, 7; "Mr. and Mrs. Charles H. Van Orden to Celebrate Golden Wedding Today," *San Francisco Chronicle*, April 5, 1931, 8.

¹² "Mr. and Mrs. Charles H. Van Orden To Celebrate Golden Wedding Today," *San Francisco Chronicle*, April 5, 1931, 8.

¹³ "Phillips' Son Defeated in Estate Fight," *San Francisco Chronicle*, December 23, 1928, 4.

¹⁴ "Son Fights Mother for Division of Rich Estate," *San Francisco Chronicle*, December 17, 1926, 8; "Mother Wins Estate Suit," *San Francisco Chronicle*, October 9, 1928, 7.

6. The Early Twentieth Century Printing Industry in San Francisco

The printing and publishing industries have a long and varied history in California, beginning with the first press arriving in Monterey in 1834.¹⁵ The earliest printing operations in the Bay Area were established in the wake of the 1849 Gold Rush, for which San Francisco served as a booming supply depot, and newspapers reporting of local developments were in especially high demand.¹⁶ The growing city boasted 26 printers by 1869, 46 printers by 1871, and 80 printers by 1884.¹⁷ The work of these early printers can be divided into three categories: job printing, book printing, and newspaper and periodical printing, with printers rarely limiting themselves to a single category.¹⁸

Though they did publish some books, Phillips & Van Orden's focus appears to have been on job printing, which is defined as "the printed items necessary for the functioning of social, commercial, and political enterprises."¹⁹ This includes printing governmental documents, advertisements and related materials for private businesses, as well as jobs for private individuals, such as personal stationery. Due to the difficulty and high cost of printing small items on large hand presses, this type of printing was rare before the invention of smaller presses in the nineteenth century.²⁰ By the second half of the century, however, job printing, along with newspaper printing, was the primary focus of California's printers, with book and periodical printing growing in importance later.²¹

When the Phillips & Van Orden Company moved into the Phillips Building in 1930, the firm was one of more than 250 printing companies operating in San Francisco. Several of these companies were located within a couple blocks of 246 First Street, interspersed among a wide variety of commercial and industrial operations located in the South of Market district.

Sanborn Fire Insurance Maps and City Directories were used to create snapshots of the printing industry in San Francisco at two moments in time (1915 and 1949) in order to assess the degree to which the Phillips Building was part of a printing-related "cluster" based in the South of Market district. The 1915 city directory identified approximately 220 "book and job" printers in San Francisco; the 1948-49 city directory identified 268 "commercial and book" printers citywide.

A review of the 1915 and 1949 Sanborn Maps found the following printing and printing-related uses within the blocks bound by Mission Street on the north, Main Street on the east, Folsom Street on the south and Second Street on the west.

¹⁵ Laura Sorvetti, "California Printing History and the Shakespeare Press Museum," MA History Thesis, Cal-Poly San Luis Obispo, December 2010. 8.

¹⁶ Alistair M. Johnston, "A Glance at the First Century of California Printing," *Printing History*, New Series 9 (January 2011), 17; Sorvetti, "California Printing History," 9-10.

¹⁷ Johnston, "A Glance at the First Century of California Printing," 17.

¹⁸ Sorvetti, "California Printing History," 9.

¹⁹ Barbara Lee Cloud, *The Business of Newspapers on the Western Frontier*, Reno: University of Nevada Press, 1992, 72.

²⁰ Sorvetti, "California Printing History," 11.

²¹ *Ibid.*, 12.

1915 Sanborn Maps

1. 318 First Street	Printing
2. 121-131 Second Street	Printing, 6th floor
3. 132-140 Second Street	Printing, 3rd floor; Electrotyping, 6th floor
4. 144-154 Second Street	Printing and Bookbinding, 2nd floor
5. 296 Second Street	Printing
6. 33-37 Clementina Street	California Ink Co.
7. 38 Clementina Street	Printing
8. 559 Folsom Street	Schwabascher-Frey Printing & Lithographing
9. 686-688 Folsom Street	Printing and Reading Room
10. 342-356 Howard Street	Printing and Bookbinding, 3rd floor
11. 509-515 Howard Street	Printing, 1st floor; Lithographing, 2nd floor; Linotype, 3rd floor
12. 519 Howard Street	Book Binding, 1st floor
13. 661-665 Howard Street	Printing & Paper Box Factory, 2nd floor
14. 27-29 Minna Street	Printing & Lithographing, 2nd, 3rd, and 4th floors
15. 521 Mission Street	Lithographing, 3rd floor
16. 531-533 Mission Street	Lithographing, 3rd floor
17. 545-547 Mission Street	Pacific Coast Paper Co., 1st floor; Bookbinding, 3rd floor; Bookbinding Supplies 4th floor; Printing, 5th floor
18. 571-573 Mission Street	Printing & Photo Engraving, 3rd floor
19. 79 Natoma Street	Printing
20. 144-148 Natoma Street	Printing, Linotyping & Bookbinding, 2nd floor
21. 140 New Montgomery Street	Blueprint, on roof

1949 Sanborn Maps

1. 162-180 First Street	Printing, 2nd floor
2. 234-246 First Street	Bookbinding, 4th floor; Printing, 5th floor
3. 301-307 First Street	Printing and Rubber Stamp Factory
4. 340 First Street	Paper Box Factory Printing, 2nd floor
5. 156-160 Second Street	Printing, 4th and 5th floors
6. 81-83 Clementina Street	Printing, 1st floor
7. 651 Folsom Street	Engraving and Monotyping, 2nd floor
8. 385 Fremont Street	Lithographing
9. 342-356 Howard Street	Printing & Bookbinding, 3rd floor
10. 500-516 Howard Street	Printing, above 1st floor
11. 509-521 Howard Street	Bookbinding and Printing, 3rd floor
12. 531-533 Howard Street	Printing, 3rd floor
13. 140-142 Minna Street	Blue Printing
14. 147-151 Minna Street	Blue Printing, 2nd floor
15. 179 Minna Street	Printing

For both 1915 and 1949, the businesses identified above are dispersed throughout the Mission-Main-Harrison-Second survey area and do not appear to be arranged into one or more clusters. Furthermore, given the large number of printers in San Francisco, the comparatively small number of printing-related operations identified within the survey area does not suggest an especially notable concentration of such businesses in the vicinity of the Phillips Building.

7. Master Architects: Henry H. Meyers and George Klinkhardt

Henry H. Meyers

Henry Haight Meyers was born on June 6, 1867 in Alvarado, California (present day Union City) to Mary E. Meyers and Jacob Meyers, a builder and carpenter. When Meyers was 12 years old, he moved with his family to the City of Livermore, located in eastern Alameda County. Eleven years later, at the age of 23, Meyers relocated alone to an apartment on Sutter Street in San Francisco and enrolled in night classes to pursue a career in architecture. By 1892, Meyers was working as an apprentice draftsman for the San Francisco firm of Percy & Hamilton, and was soon promoted to chief draftsman by 1900.²²

In 1897, Meyers moved with his wife, two daughters, his mother-in-law, and a servant to 2021 Alameda Avenue in Alameda, California.²³ Meyers subsequently designed a Colonial Revival residence for his family, which continued to serve as the home of the Meyers family until 1993, at which point it was bequeathed to the Alameda Museum and the City of Alameda.²⁴ The Meyers House and Garden would be the first of many buildings designed by Meyers in Alameda.

Subsequent to the deaths of Percy & Hamilton partners George Washington Percy (1900) and Frederick F. Hamilton (1899), Meyers took over as principal of the company.²⁵ During this time, Meyers supervised the completion of various unfinished Percy & Hamilton projects including the Hahnemann Hospital and the Kohl Building (400 Montgomery Street), the latter of which was the first steel frame building to be constructed in San Francisco, as well as the location of Meyers' offices at the time of the Phillips Building's construction.²⁶

In the early 1900s, Meyers partnered with Clarence R. Ward and designed a number of skyscrapers, warehouses, commercial properties, and office buildings in San Francisco shortly after the 1906 earthquake that destroyed much of San Francisco. Among the most notable work produced through their partnership was the Alaska Commercial Building in downtown San Francisco (1907; no longer extant). The Meyers and Ward partnership ended in 1910, after which Meyers practiced as an independent architect.

Meyers' portfolio during his time as an independent architect consisted largely of commercial and institutional buildings. In the early 1910s, Meyers also participated in the master planning of the 1915 Panama Pacific International Exposition in San Francisco, where he designed a number of buildings for the fair.²⁷

Concurrent with his independent practice, Meyers served as the architect for Alameda County from 1912 until the mid-1930s. During this time, he designed a number of public buildings, including Oakland's Highland Hospital, various healthcare facilities, and ten veterans memorial buildings located

²² Henry F. Withey and Elise Rathburn Withey, *Biographical Dictionary of American Architects (Deceased)*, New Age Publishing Co., Los Angeles, CA, 1956.

²³ Vicky Elliott, "Alameda's Meyers House Opens Door on Victorian Family Life," *SFGate*, Oct. 22, 1999.

²⁴ Jim Smallman, "Meyers House Receives Prestigious Award," *Alameda Sun*, July 24, 2014.

²⁵ Carey & Co., "234 1st Street."

²⁶ The Kohl Building, constructed in 1901, was completed with the assistance of noted San Francisco architect Willis J. Polk. Additionally, the Kohl Building survived the 1906 Great San Francisco Earthquake and Fire largely intact and became a prototype for future steel framed buildings in the Bay Area.

²⁷ Kelly & VerPlanck, California Department of Parks and Recreation Building Structure, and Object Record (DPR 523B), "234 1st Street," March 27, 2008.

throughout the Bay Area.²⁸ In 1935, Meyers received the Honor Award from the American Institute of Architects, Northern California Chapter for his Veterans Memorial Building in Hayward.²⁹

Meyers partnered with George R. Klinkhardt beginning in 1922, ending his independent practice.³⁰ Additionally, after studying at the University of California, Berkeley and passing the state exam in 1926, Meyers' daughter, Mildred S. Meyers, began working alongside Meyers and Klinkhardt in 1930. The three architects are noted for their collaborative work on the Alameda County veterans memorial buildings.³¹

Meyers retired from his practice in 1936 whereupon his daughter Mildred took over and continued the practice. On May 26, 1943, Meyers passed away at the age of 75 in Alameda County.

Selected Henry H. Meyers Projects:³²

- Alameda City Hall (Alameda, 1895)³³
- Meyers House and Garden (Alameda, 1897)
- Masonic Home (Union City, 1898)
- Kohl Building (San Francisco, 1901)
- Wells Fargo and Company Bank (San Francisco, 1901-1902)
- First Presbyterian Church (Alameda, 1903)
- Hotel Carlton (Berkeley, 1906-1907)
- Alaska Commercial Building (San Francisco, 1907, non-extant)
- Stockton Savings and Loan Society Bank Building (Stockton, 1907-1908)
- "Twin Towers" Methodist Church (Alameda, 1908)
- Hotel Clark (San Francisco, 1914, modified)
- Franklin Theater (Oakland, c.1915, non-extant)
- Highland Hospital (Oakland, 1927)
- Alameda Veterans Memorial Building (Alameda, 1929)

²⁸ Kelly & VerPlanck, "234 1st Street."

²⁹ Carey & Co., "234 1st Street."

³⁰ Withey and Withey, *Biographical Dictionary of American Architects (Deceased)*.

³¹ *ibid.*


³² According to the Alameda Museum Quarterly Newsletter (Fall, 2006), over the course of his career, Meyer designed over 200 buildings in the San Francisco Bay Area, Northern California, Hawaii, and Guam.

³³ At the time of Alameda City Hall's design and construction, Meyers was working as an apprentice draftsman for the firm of Percy & Hamilton.


Select Henry H. Meyers Projects (photos source: Google street view)




Meyers House and Garden (Alameda, 1897)




Kohl Building (San Francisco, 1901)



First Presbyterian Church (Alameda, 1903)



Hotel Carlton (Berkeley, 1906-1907)



Stockton Savings and Loan Society Bank Building
(Stockton, 1907-1908)



"Twin Towers" Methodist Church (Alameda,
1908)

George R. Klinkhardt

George R. Klinkhardt was born on January 11, 1884 in New York City, New York. Prior to moving to California, Klinkhardt practiced architecture on the east coast of the United States. In 1910, Klinkhardt won a Pittsburg Architectural Club competition for his design of a suburban concrete residence with a garage.³⁴ A review of available architectural references indicates that much of Klinkhardt's architectural work was conducted in the San Francisco Bay Area with Henry Meyers, beginning with their partnership in 1922. Working alongside Meyers, who was the Alameda County architect at the time, as well as Meyers' daughter, Mildred, the three designed a number of veterans memorial buildings throughout Alameda County in cities such as Oakland, Alameda, Berkeley, and Pleasanton.

According to the American Institute of Architects Historical Directory, Klinkhardt became a member of the American Institute of Architects in 1927. Klinkhardt passed away on January 31, 1961 in Alameda, California.³⁵

Selected Meyers and Klinkhardt Projects:³⁶

- Arroyo Sanitarium (Livermore, 1918-1928)
- Siskiyou County Hospital (Yreka, 1923, unbuilt)
- Oakland Veterans Memorial Building (Oakland, 1926)
- Berkeley Veterans Memorial Building (Berkeley, 1927-1928)
- Posey Portal Superstructure (Alameda, 1928)
- Emeryville Veterans Memorial Building (Emeryville, 1930)
- Fremont/Niles Veterans Memorial Building (Fremont, 1930)
- Langley & Michaels Warehouse (Oakland, c. 1930, not extant)
- Livermore Veterans Memorial Building (Livermore, 1930)
- Phillips Building (San Francisco, 1930)
- Fairmont Hospital Tuberculosis Ward (San Leandro, 1930-1931)
- Albany Veterans Memorial Building (Albany, 1931)
- Hayward Veterans Memorial Building (Hayward, 1931)
- Pleasanton Veterans Memorial Building (Pleasanton, 1932)
- San Leandro Veterans Memorial Building (San Leandro, 1933)
- Caldecott Tunnel (Oakland/Contra Costa County, 1937)³⁷
- E.P. Stoll Residence (Oakland, n.d.)³⁸

³⁴ "Pittsburg Architectural Club Prize Contest for Concrete House Plans." *Cement Age X* (1910): 284-301.

³⁵ "California Death Index, 1940-1997," database, *FamilySearch* (<https://familysearch.org/ark:/61903/1:1:VP4M-WWG>; November 26, 2014), George R Klinkhardt, 31 Jan 1961; Department of Public Health Services, Sacramento.

³⁶ Unless otherwise noted, Klinkhardt acted as the associate architect to Meyers for their various projects.

³⁷ A Caltrans report suggests that Klinkhardt may have provided much greater assistance for this project, possibly designing the entire tunnel exterior.

³⁸ It is noted that Klinkhardt was the primary architect for this residence.


Select Meyers and Klinkhardt Projects (photos source: Google street view)




Oakland Veterans Memorial Building
(Oakland, 1926)



Berkeley Veterans Memorial Building
(Berkeley, 1927-1928)




Posey Portal Superstructure, North End
(Alameda and Oakland, 1928)



Emeryville Veterans Memorial Building
(Emeryville, 1930)



Fremont/Niles Veterans Memorial Building
(Fremont, 1930)



Caldecott Tunnel and Building, Oakland Entrance
(Alameda and Contra Costa Counties, 1937)

8. Architectural Context

The Phillips Buildings is significant as an intact example of the Art Deco style in San Francisco, a relatively rare architectural style in the city given its brief period of popularity and its use for commercial/public buildings but not residences. A summary of the Art Deco style and its primary examples in San Francisco follows.

In the latter half of the 19th century, architecture in San Francisco, as in other western cities, tended to reflect the popular architectural styles of Europe and the eastern United States, though with some regional differences. The Greek Revival style was popular through the 1850s and 1860s, the Italianate style in the 1870s, the Stick/Eastlake style flourished the 1880s, and the Queen Anne and Shingle styles dominated in the 1890s. Most of these early buildings were constructed of wood, a plentiful resource on the West Coast at the time.³⁹

Around the turn of the 20th century, innovative new building technologies such as steel frame construction, reinforced concrete, and elevators led to rapid vertical growth in San Francisco's downtown. An increase in brick and other fireproof construction was also prompted following a series of destructive fires, most notably those following the 1906 Earthquake. Shifts in popular architectural styles accompanied these modern building technologies.⁴⁰

Beginning in the 1920s, many architects and designers adopted the abstracted, graphic elements of the Art Deco style, particularly for the design of commercial and public buildings including office buildings, hotels, and theaters. Art Deco was popularized by the 1925 *Exposition Internationale des Arts Décoratifs et Industriels Modernes* (International Exposition of Modern Industrial and Decorative Arts) in Paris, which emphasized the work of Europe's leading Modern artists, designers, architects, and craftspeople. The stylized motifs and geometric forms of Art Deco were further disseminated to American audiences through films of the late 1920s.⁴¹ Architectural historian Mary Brown defines the style as follows:

Art Deco design is noted for its use of rich materials and profuse ornament of zigzags, rays and chevrons, stepped arches, stylized floral forms, and the repetition of forms and motifs. Developed during the post-World War I 'Jazz Age,' the exuberant Art Deco design was a reaction to the death, misery, and deprivation of the previous decade. It represented an embrace of a 'brave new world in which democracy, clinical efficiency, capitalism, and even luxury prevailed.' Art Deco ornament was liberally applied, particularly around the entryway and window spandrel panels. Buildings were oriented vertically and facades often feature a series of stepped setbacks.⁴²

The design motifs of Art Deco were taken from diverse sources including Mayan, Egyptian, Moorish, and Asian influences.⁴³ Unlike their eastern U.S. and European counterparts, California architects tended to draw inspiration from the pre-Columbian architecture of Mexico and Central America instead of Middle

³⁹ Mary Brown, *San Francisco Modern Architecture and Landscape Design (1935-1970) Historic Context Statement*, January 2011, 88-89.

⁴⁰ *Ibid.*, 89.

⁴¹ *Ibid.*, 89.

⁴² *Ibid.*, 90.

⁴³ *Ibid.*

Eastern or African sources, giving rise to a regional school of the Art Deco style commonly known in California as the “Mayan Deco” style.⁴⁴

In San Francisco, the Art Deco style was most commonly employed for commercial and institutional buildings, but was less popular for residential projects. In the 1920s, several prominent commercial buildings were designed in the style, many by master architect Timothy Pflueger, including the Pacific Telegraph and Telephone Building (1925) at 140 Montgomery Street and the Mayan Deco style Sutter Medico-Dental Building at 450 Sutter Street (1929).⁴⁵ Other prominent examples of the Mayan Deco style in San Francisco include the Western Furniture Mart building (The Capitol Co., 1937) at 1355 Market Street; the El Rey Theater at 1970 Ocean Avenue (Timothy Pflueger, 1931); the Independent Order of Foresters’ Hall at 170 Valencia Street (Harold Stoner, 1932); Pflueger’s 1932 remodel of the New Mission Theater at 2550 Mission Street; and the James Lick Middle School (William Crim, 1932) at 1220 Noe Street. As stated in the recent landmark designation report for the El Rey Theater, “What ties this body of buildings together is a rigorous (if not entirely accurate) interpretation of Meso-American forms, including stepped massing, corbelled entrances, tapered pylon-like tower elements, and ornamentation utilizing either literal or abstract pre-Columbian decorative motifs.”⁴⁶

Buildings within the South of Market area with notable Art Deco features include the two story commercial building at 468 9th Street (1934); the Eng-Skell Building (A.C. Griewank, 1930) at 1035 Howard Street; and, to a lesser degree, the Hjul Building (James H. Hjul, 1923) at 1049 Howard Street. Other architects associated with Art Deco architecture in San Francisco include Herman C. Baumann, Michael Goodman, Albert Larsen, E. Cobby, R.R. Irvine, George Kelham, and Will P. Day.⁴⁷

With the onset of the Great Depression in 1930, building activity throughout the city decreased significantly. Consequently, relatively few buildings in San Francisco were designed in the Art Deco style. In the late 1930s, Art Deco was ultimately discarded in favor of the more restrained Streamline Moderne style.⁴⁸

⁴⁴ Chris VerPlanck, *Landmark Designation Report, El Rey Theater, 1970 Ocean Avenue*, October 2016, 39.

⁴⁵ Mary Brown, *San Francisco Modern Historic Context Statement*, 90.

⁴⁶ VerPlanck, *Landmark Designation Report, El Rey Theater*, 40.

⁴⁷ Mary Brown, *San Francisco Modern Historic Context Statement*, 90.

⁴⁸ *Ibid.*


Notable Art Deco Buildings in San Francisco (photos source: Google street view)




Eng-Skell Building
(1035 Howard Street, 1930)




El Rey Theater
(1970 Ocean Avenue, 1931)




Independent Order of Foresters' Hall
(170 Valencia Street, 1932)




James Lick Middle School
(1220 Noe Street, 1932)




Commercial Building
(468 9th Street, 1934)




Western Furniture Mart Building
(1355 Market Street, 1937)




Pacific Telegraph and Telephone Building
(140 Montgomery Street, 1925)



Pacific Telegraph and Telephone Building, Detail
(140 Montgomery Street, 1925)



Sutter Medico-Dental Building
(450 Sutter Street, 1929)



Sutter Medico-Dental Building, Detail
(450 Sutter Street, 1929)

The Phillips Building is particularly notable as a loft building rendition of the Art Deco style. These hybrid commercial/industrial loft buildings are common in the South of Market area, though most are smaller than the Phillips Building. The South of Market Historic Context Statement provides background on this important building type:

The term “loft” refers to a building that contains offices and/or retail space on the first floor and multiple floors of flexible unpartitioned space on the upper floors. Typically built in higher-density locations adjoining the central business district, loft buildings were built to house wholesale businesses, providing space on the first floor for office, retail, or display purposes. Meanwhile, the upper floors were engineered to withstand heavy loads, ideal for light manufacturing, storage, and distribution.

Loft buildings resemble traditional warehouses in having few internal structural supports to avoid impeding the efficient use of space. Often the only partitioned spaces are the stair and the freight elevator. Optimally located with frontage on two or more streets – with the public

façade facing the primary street and a secondary façade facing an alley or side street – loft buildings typically feature a loading dock or freight door facing the secondary street. In the South of Market Area, loft buildings usually feature one of two structural systems. The first type, commonly built between 1906 and 1913 (and sometimes later), is a load-bearing brick structural system with an internal heavy timber frame that supports the interior floors and roof structure.

After the First World War, concrete became the dominant material because of its strength, suitability for spanning large distances without intermediate supports, and relative inexpensiveness. Similar to other industrial buildings in the survey area, loft buildings are designed in styles popular during the Edwardian era, especially Classical Revival and Renaissance Revival. Art Deco and Streamline Moderne became more popular during the 1930s and 1940s.⁴⁹

Within this context, the Phillips Building is best understood as a large, purpose-built loft building with distinctive Art Deco ornamentation.

9. Statement of Significance

The Phillips Building is historically and architecturally significant as a distinctive, and highly intact, example of the Art Deco style, a relatively rare architectural style in San Francisco. Specifically, the building is representative of the Mayan Deco substyle that is characteristic of most of the city's Art Deco architecture. Unlike San Francisco's most well-known Art Deco buildings, however, which are generally theaters, schools or office buildings, the Phillips Building was constructed to house the industrial processes associated with a large-scale printing operation. As such, the building, which has undergone only minimal exterior alteration since its construction in 1930, appears to be the largest Art Deco loft building in the city.

The building is also significant for its association with master architect Henry H. Meyers and his associate George R. Klinkhardt, prominent local architects who designed public buildings throughout the Bay Area, including several Veterans Memorial Buildings. The Phillips Building is a rare extant example of Meyers & Klinkhardt's commercial work.

Period of Significance

The Phillips Building's period of significance corresponds to its date of construction, 1930.

Integrity

Integrity is the authenticity of a historical resource's physical identity evidenced by the survival of characteristics that existed during the resource's period of significance. According to National Register guidelines, integrity is typically evaluated with respect to seven aspects, namely location, design, setting, materials, workmanship, feeling, and association.

The Phillips & Van Orden Building retains a high level of integrity and has only minimal exterior alterations. The modifications described above in Section 3 are almost exclusively interior modifications. The lone exception is the metal roll-up door and louver vents near the middle of the building's north elevation, which are not original. As such, the building clearly retains integrity of location, design, materials, workmanship and feeling. The building's integrity of setting has been reduced by the significant changes made to its immediate vicinity in the decades since Phillips & Van Orden Company's

⁴⁹ Page & Turnbull, *Historic Context Statement: South of Market Area*, San Francisco, California (2009), 92.

departure from the building in 1948, including extensive new construction and the freeway ramp immediately south of the building. Phillips & Van Orden's departure also reduced the building's integrity of association. These reductions in integrity of setting and association, however, are to be expected in a dense urban environment and, by themselves, do not render the building unable to convey its historic significance.

10. Boundaries of the Landmark Site

The boundary of the landmark site encompasses all of and is limited to Lot 006 of Assessor's Block 3736, on the southwest side of First Street between Tehama and Clementina Streets.

11. Character-defining Features

Whenever a building, site, object, or landscape is under consideration for Article 10 Landmark designation, the Historic Preservation Commission is required to identify character-defining features of the property. This is done to enable owners and the public to understand which elements are considered most important to preserve the historical and architectural character of the proposed landmark. The character-defining features of the Phillips Building are listed below.

The character-defining *exterior* features of the building are identified as all exterior elevations, including but not limited to form, massing, structure, architectural ornament and materials identified as:

- Reinforced concrete construction
- Rectangular plan
- Stucco and cast concrete cladding
- Flat roof
- Front (east) façade:
 - Four bays separated, at ground floor, by rusticated stucco piers and, at upper floors, by narrow stucco pilasters with decorative fluting and by cast concrete Mayan Deco capitals
 - Recessed stucco spandrel panels
 - At cornice, frieze with recessed octagonal stucco motifs and cast concrete coping ornament
 - Metal casement and fixed windows at ground floor, with zig-zag mullion
 - Multi-light, steel industrial sash windows at upper floors; arched at top floor
 - Recessed entry at south bay with double wood doors and transom
 - Vestibule at south bay entry with decorative plaster ceiling featuring overlapping painted triangles
 - Incised "Phillips Building" lettering in concrete panel above south bay entry
 - Recessed entry at north bay featuring single wood door with sidelights and transom, and extensive stucco decoration, including dentils and fluted pilasters with Mayan deco-style capitals
 - Above double-height first floor, "Phillips Building" lettering in recessed cast concrete panel flanked by cast concrete ornaments with diamond motif
- North façade:
 - Nine-bay configuration
 - Multi-light, steel industrial sash windows at all floors
 - Rusticated stucco piers, fluted stucco pilasters, recessed stucco spandrel panels, and recessed cast concrete octagonal motifs at easternmost and westernmost bays

- Recessed entry with multi-light transom in westernmost bay
- Two pair of partially glazed metal sliding doors with divided lights
- Window openings at base of wall (louvered vents, security bars, and wired glass do not appear to be original)
- South facade:
 - Blank, windowless south façade with smooth finish concrete cladding (adjacent to freeway ramp)
- West façade:
 - Blank, windowless west façade with smooth finish concrete cladding visible at top (lower portion is obscured by neighboring building)

The character-defining *interior* features of the building are identified as:

- Former showroom space and office
 - Wood wainscoting along the east wall
- South recessed front entry
 - Vestibule, elevator lobby, and closet with narrow wood door
 - Simple wood molding at ceiling
 - Concrete stair with metal rail featuring zig-zag pattern (this original rail continues up to the top floor of the building)

12. Bibliography

"Buildings Designed by Henry H. Meyers." *The Alameda Museum Quarterly Newsletter* XLVI (Fall 2006): 3.

"Death Claims C.H. Van Orden Pioneer of S.F." *San Francisco Chronicle*, November 15, 1934, 7.

"Many Concerns Plan Sites for Trade Plants." *San Francisco Chronicle*, June 24, 1922, 8.

"Mother Wins Estate Suit." *San Francisco Chronicle*, October 9, 1928, 7.

"Mr. and Mrs. Charles H. Van Orden to Celebrate Golden Wedding Today." *San Francisco Chronicle*, April 5, 1931, 8.

"Phillips' Son Defeated in Estate Fight." *San Francisco Chronicle*, December 23, 1928, 4.

"Pioneer's Son Passes Away." *San Francisco Chronicle*, November 28, 1925, 4.

"Pittsburg Architectural Club Prize Contest for Concrete House Plans." *Cement Age* X (1910): 5.

"Son Fights Mother for Division of Rich Estate." *San Francisco Chronicle*, December 17, 1926, 8.

Architectural Resources Group. "246 1st Street, Historic Resource Evaluation – Secretary of the Interior's Standards Analysis." March 2016.

Bloomfield, Anne. "A History of the California Historical Society's New Mission Street Neighborhood." *California History* 74, no. 4 (Winter 1995): 372-393.

Brown, Mary. *San Francisco Modern Architecture and Landscape Design (1935-1970) Historic Context Statement*. January 2011.

Carey & Co. "234 1st Street." California Department of Parks and Recreation Continuation Sheet (DPR 523L). February 2, 2010.

Cloud, Barbara Lee. *The Business of Newspapers on the Western Frontier*. Reno: University of Nevada Press, 1992.

Elliott, Vicky. "Alameda's Meyers House Opens Door on Victorian Family Life," *SFGate*, Oct. 22, 1999. Available at <http://www.sfgate.com/bayarea/article/Alameda-s-Meyers-House-Opens-Door-on-Victorian-2900408.php>.

Johnston, Alistair M. "A Glance at the First Century of California Printing." *Printing History, New Series* 9 (January 2011).

Kelly & VerPlanck. "234 1st Street." California Department of Parks and Recreation Building Structure, and Object Record (DPR 523B). March 27, 2008.

Lortie, Frank. "A Monument to Progress: The Posey Tube and the East Bay's Transition to the Age of the Automobile." *California History* 74, no. 4 (Winter 1995/1996): 422-433.

Meyers, Henry H. "Building for Mrs. Margaret A. Phillips, First & Tehama Streets, San Francisco, Calif." July 22, 1929.

Nolte, Carle. "50 Years Since Trains Crossed Bay Bridge." *San Francisco Chronicle*. April 18, 2008.

Page & Turnbull. *Historic Context Statement: South of Market Area*. San Francisco, California (2009), 92.

Smallman, Jim. "Meyers House Receives Prestigious Award," *Alameda Sun*, July 24, 2014, <https://alamedasun.com/news/meyers-house-receives-prestigious-award>.

Sorveti, Laura. "California Printing History and the Shakespeare Press Museum." Master's Thesis (History), Cal-Poly San Luis Obispo, December 2010.


VerPlanck, Chris. *Landmark Designation Report, El Rey Theater, 1970 Ocean Avenue*. October 2016.

Withey, Henry F. and Withey, Elise Rathburn, *Biographical Dictionary of American Architects (Deceased)*, New Age Publishing Co., Los Angeles, CA, 1956.

13. Appendix A: Existing Condition Photographs




A1. View of front (east) façade, looking south (Architectural Resources Group, October 2015).




A2. View of front (east) façade, looking west (ARG, October 2015).



A3. View of north façade, looking east (ARG, October 2015).




A4. Detail of easternmost bay along north façade (ARG, October 2015).




A5. View of north façade, looking south (ARG, October 2015).



A6. View of the loading dock along the north façade, looking south (ARG, October 2015).




A7. Detail of entrance at west end of north façade (ARG, October 2015).




A8. View of west façade, looking east (ARG, October 2015).




A9. View of south façade, looking north (Google street view, accessed October 2015).




A10. View of south façade, looking west (Google street view, accessed October 2015).




A11. Detail of entrance at south end of front façade (ARG, March 2016).




A12. Detail of entrance at north end of front façade (ARG, October 2015).




A13. Interior view of entrance at north end of front façade (ARG, February 2017). This area originally served as a display room and public space for the Phillips & Van Orden Company.




A14. View of north entry, looking northwest (ARG, February 2017).



A15. Interior view of first floor, looking west towards the rear of the building (ARG, February 2017).




A16. View of sliding doors in the north wall of the building (ARG, February 2017). There is a matching set of sliding doors three bays to the west.




A17. View of vestibule and closet inside south entry, looking east (ARG, February 2017).



A18. View of passenger elevator lobby inside south entry, looking west (ARG, February 2017).



A19. View of interior of elevator cab (ARG, October 2015). Permit research and review of historic drawings did not confirm that the current metal panels are original.



A20. View of metal stair with "zig-zag" pattern (ARG, October 2015).

14. Appendix B: Occupant History

The following occupant history of the Phillips Building is based on City Directory research.

Occupants, Phillips Building (234-246 First Street)

Year	1930	1931
234 1st Street	Phillips & Van Orden Co. Margaret A. Phillips Pres and Genl Mgr, Chas H. Van Orden Sec-Treas, Printers, Publishers, Lithographers and Bookbinders, 231 1st [sic]	Phillips & Van Orden Co. Margaret A. Phillips Pres and Genl Mgr, Chas H. Van Orden Sec-Treas, Printers, Publishers, Lithographers and Bookbinders
246 1st Street	No listing	No listing
Year	1935	1939
234 1st Street	Phillips & Van Orden Co. Margaret A. Phillips Pres and Genl Mgr, Virginia G Phillips V-Pres, Printers, Publishers, Lithographers and Bookbinders	Phillips & Van Orden Co, Margaret A Phillips Pres and Genl Mgr, Printers, Publishers National Urn & Bag Co Inc, H H Meyers mgr tea pkrs Kellogg Switchboard & Supply Co
246 1st Street	Dever, Garrity & Keys Inc, (J F Dever 1933) B P Keys Pres-Treas, T P Garrity V-Pres-Sec, Paper Rulers, Bookbinders	Dever, Garrity & Keys Inc, (J F Dever 1933) B P Keys Pres-Treas, T P Garrity V-Pres-Sec, Paper Rulers, Bookbinders
Year	1945-46	1948-49
234 1st Street	Phillips & Van Orden Co, Margaret A Phillips Pres and Genl Mgr, Printers, Publishers Kellogg Switchboard & Supply Co, E R Sears mgr	No listing
246 1st Street	Dever, Garrity & Keys Inc, (J F Dever 1933) B P Keys Pres, Paper Rulers, Bookbinders	Benj P Keys Co (J S Rogers) Paper Rollers, Bookbinders

Year	1953	1959
234 1st Street	Marso's Del Serve Western Newspaper Union electrotypers	Marso's Del Serve Western Newspaper Union electrotypers
246 1st Street	Hooper Printing Co [floor not specified] 2nd fl: Hills Bros Coffee Co tabulating dept 3rd fl: Wilson-Jones Co bookbinders 4th fl: vacant 5th fl: Taylor & Taylor printers	2nd fl: Hills Bros Coffee Co tabulating dept 3rd fl: Wilson-Jones Co bookbinders 4th fl: Hooper Printing & Litho Co 5th fl: Taylor & Taylor printers
Year	1964	1969-1970
234 1st Street	Fuller WP Co print manufacturers	No listing
246 1st Street	1st: Fuller WP & Co printing dept 2nd-3rd: Wilson-Jones Co manufacturers 4th: Hooper Printing & Lithograph Co 5th: The Filmer Bros Press Taylor & Taylor printers	1st: Hooper Printing & Lithograph Co. 3rd: Majors & Mattoch printers 4th: Linotype Composition Co typesetting 5th: The Filmer Bros Press Taylor & Taylor
Year	1974	1978
234 1st Street	Linotype Composition Co.	No listing
246 1st Street	1st: Linotype Composition Co typesetting 2nd: Hooper Printing & Lithograph Co. 3rd: Majors & Mattoch printers 4th: Kennedy Lawton printer 5th: The Filmer Bros Press	1st: Linotype Composition Co typesetting 2nd: Hooper Printing & Lithograph Co. 3rd: Majors & Mattoch printers 4th: Kennedy Lawton printer 5th: The Filmer Bros Press
Year	1982	
234 1st Street	Linotype Composition Co offices	
246 1st Street	1st: Linotype Composition Co typesetting 2nd: Hooper Printing & Lithograph Co. 3rd: Majors & Mattoch printers 4th: Kennedy Lawton printer 5th: Chin & Hensolt Engineers Inc. civil engineers	

15. Appendix C: Original Drawings

The following architectural drawings are taken from Henry H. Meyers, Architect, "Building for Mrs. Margaret A. Phillips, First & Tehama Streets, San Francisco, Calif.," July 22, 1929.

Sheet 1

Basement Floor Plan, First Floor Plan, Plan of Offices on First Floor

Sheet 2

Second Floor Plan, Third Floor Plan, Fourth & Fifth Floor Plans

Sheet 3

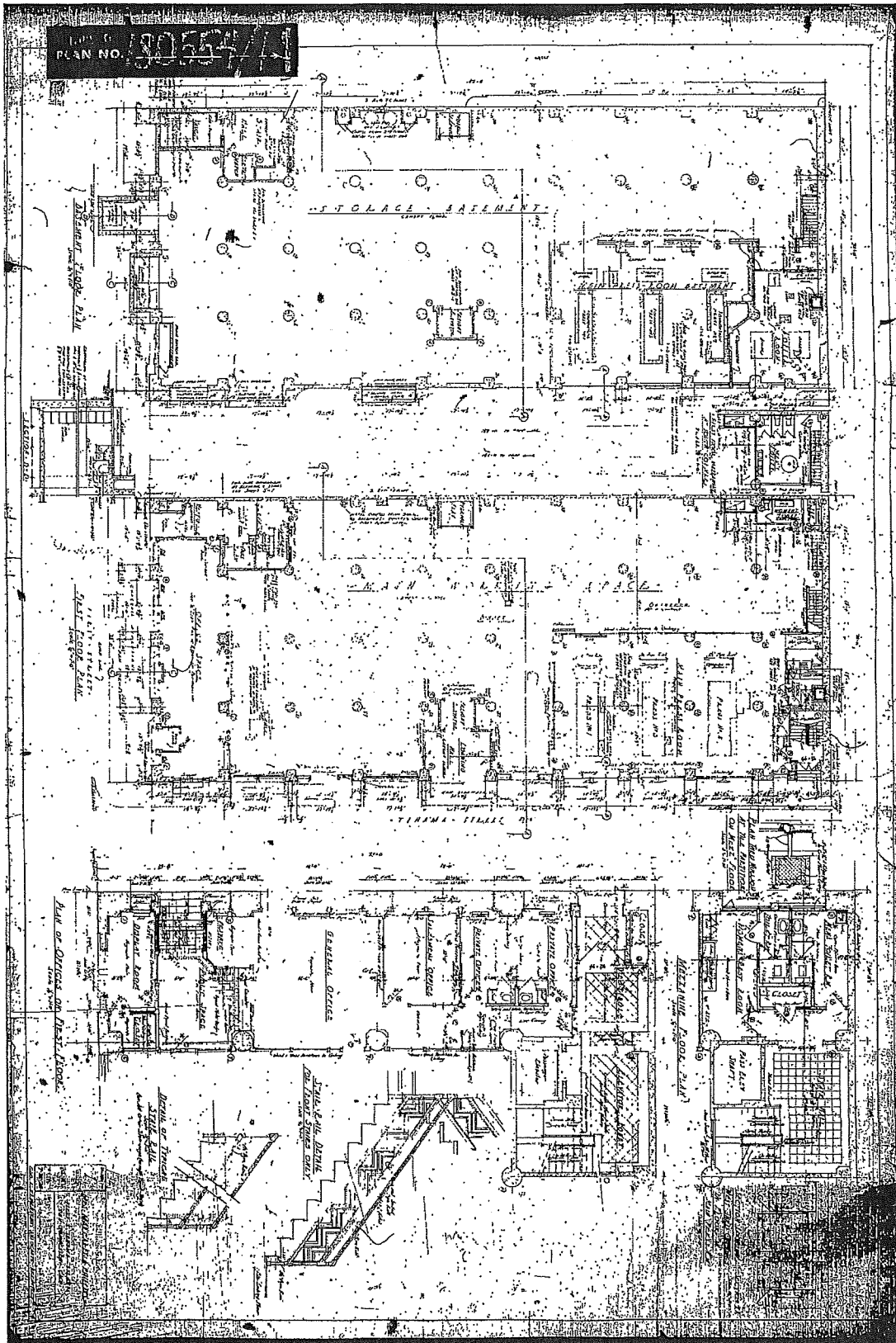
Roof Plan, Section, Details

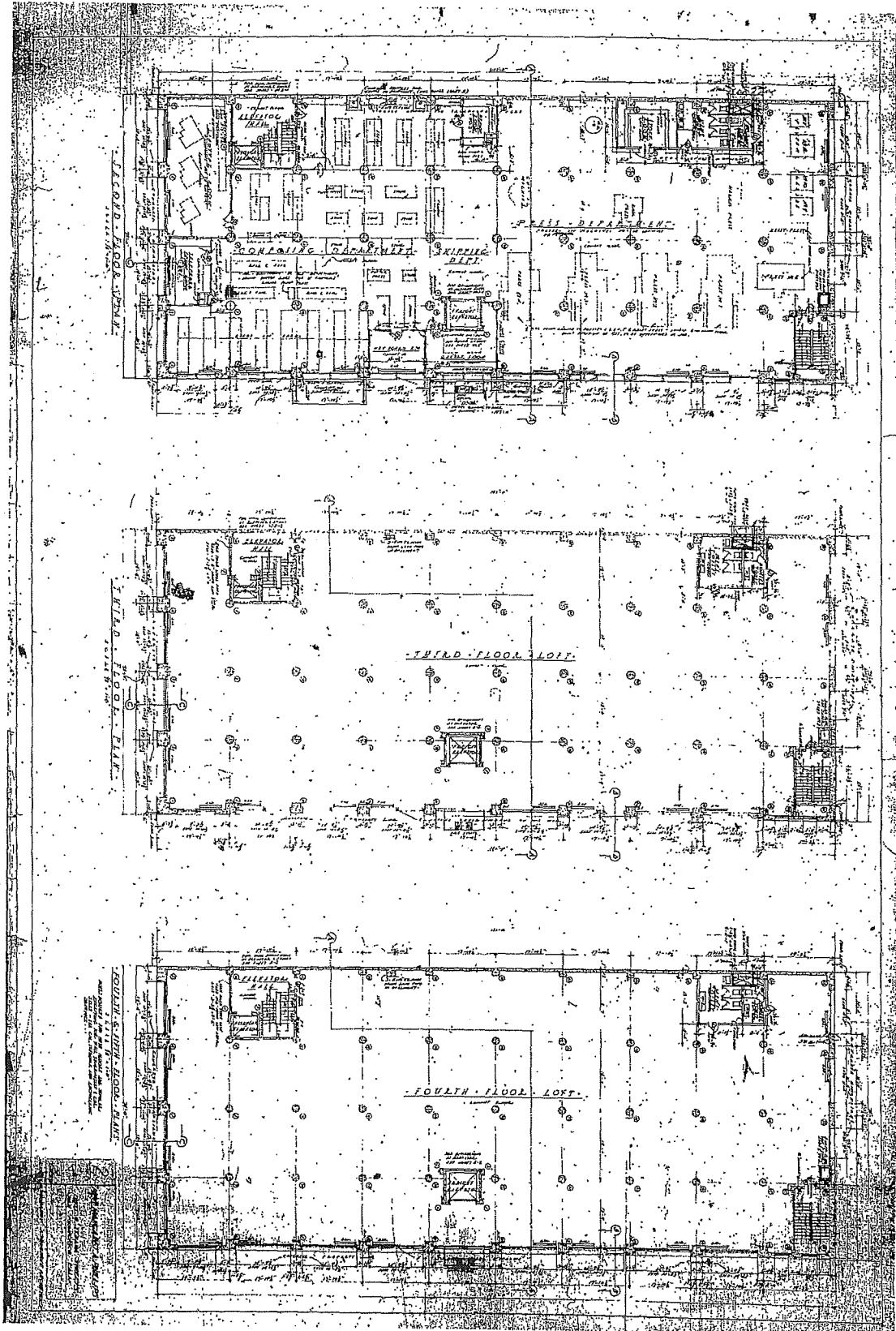
Sheet 4

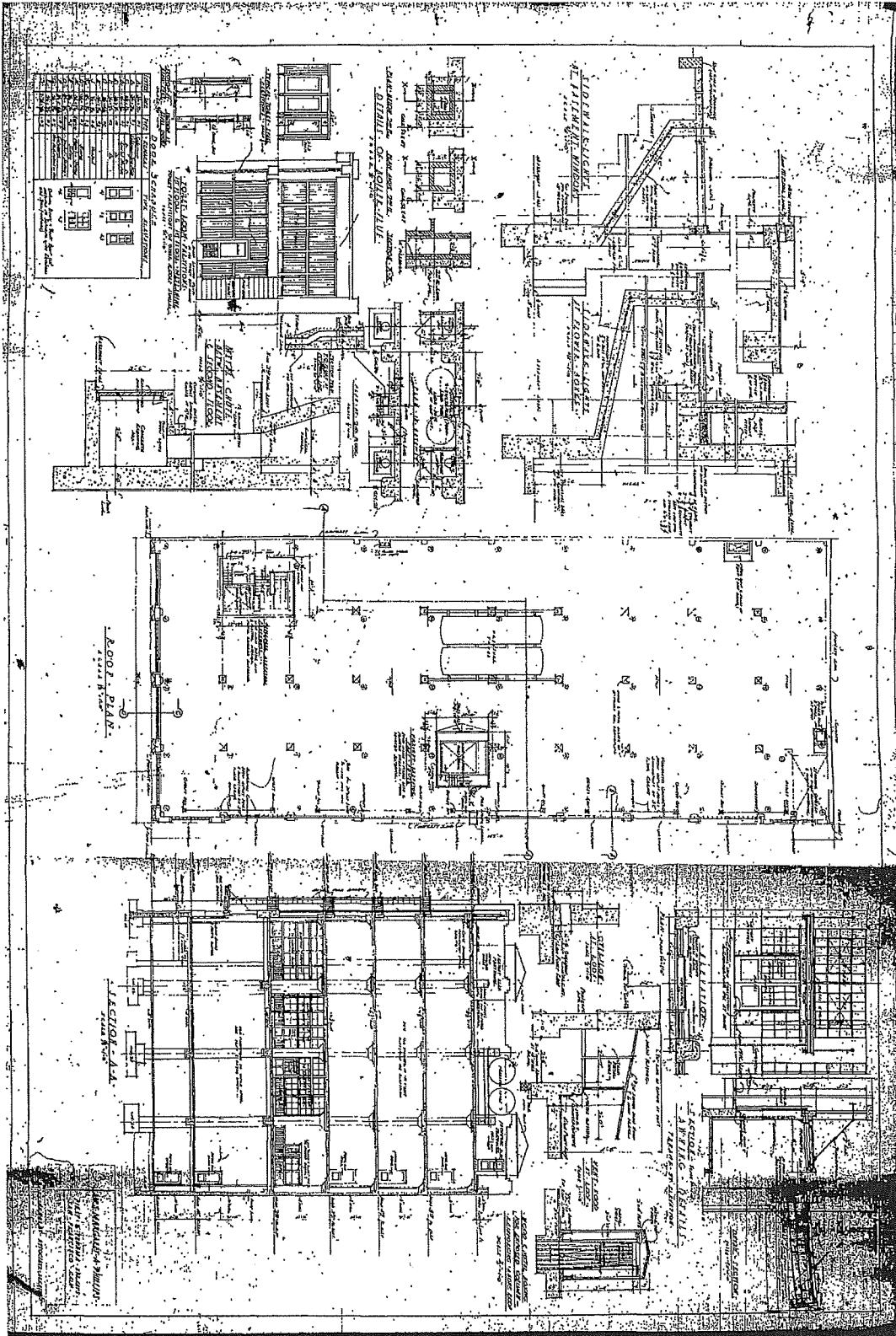
Exterior Elevations, Details

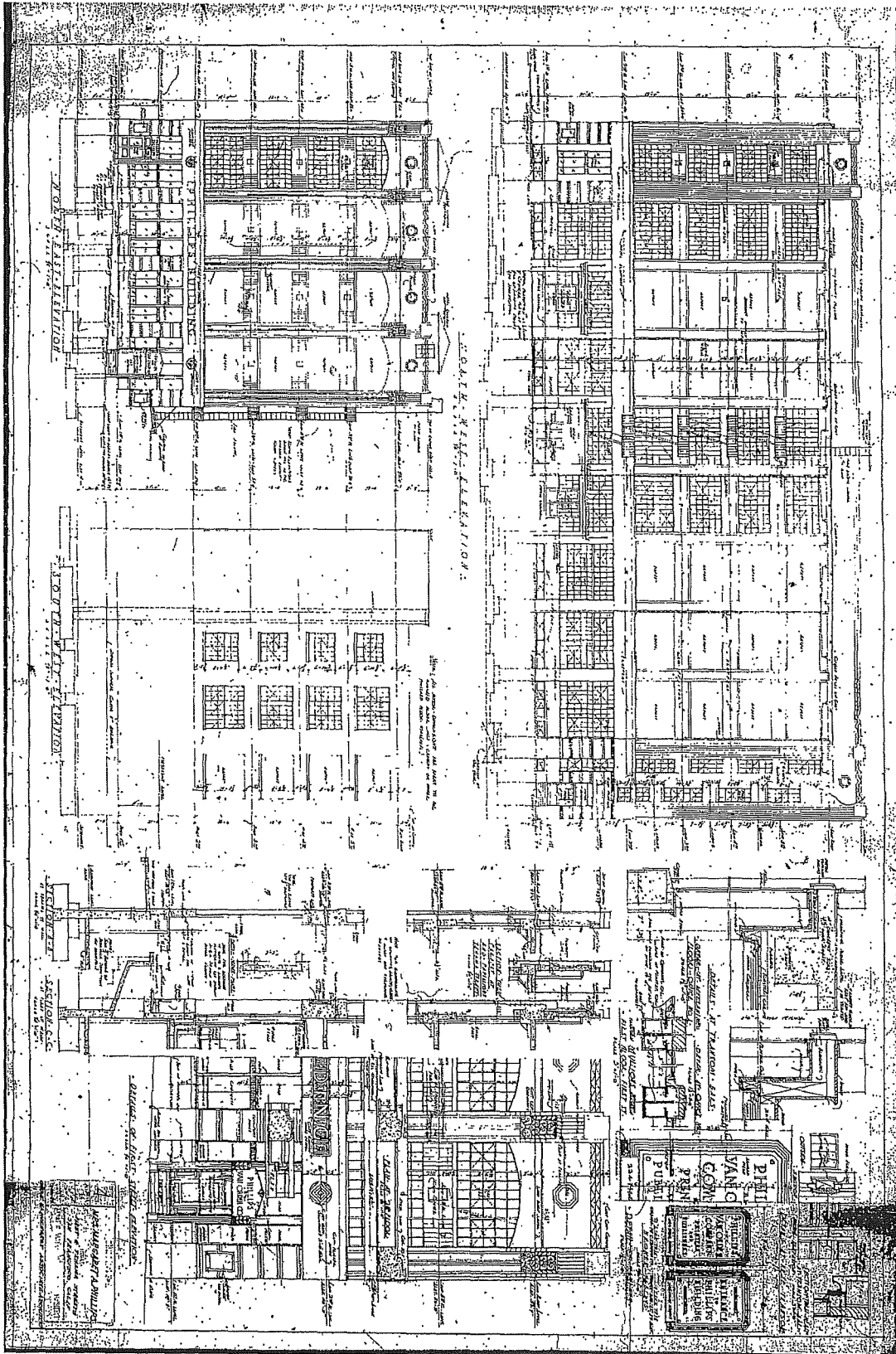
Sheet 5

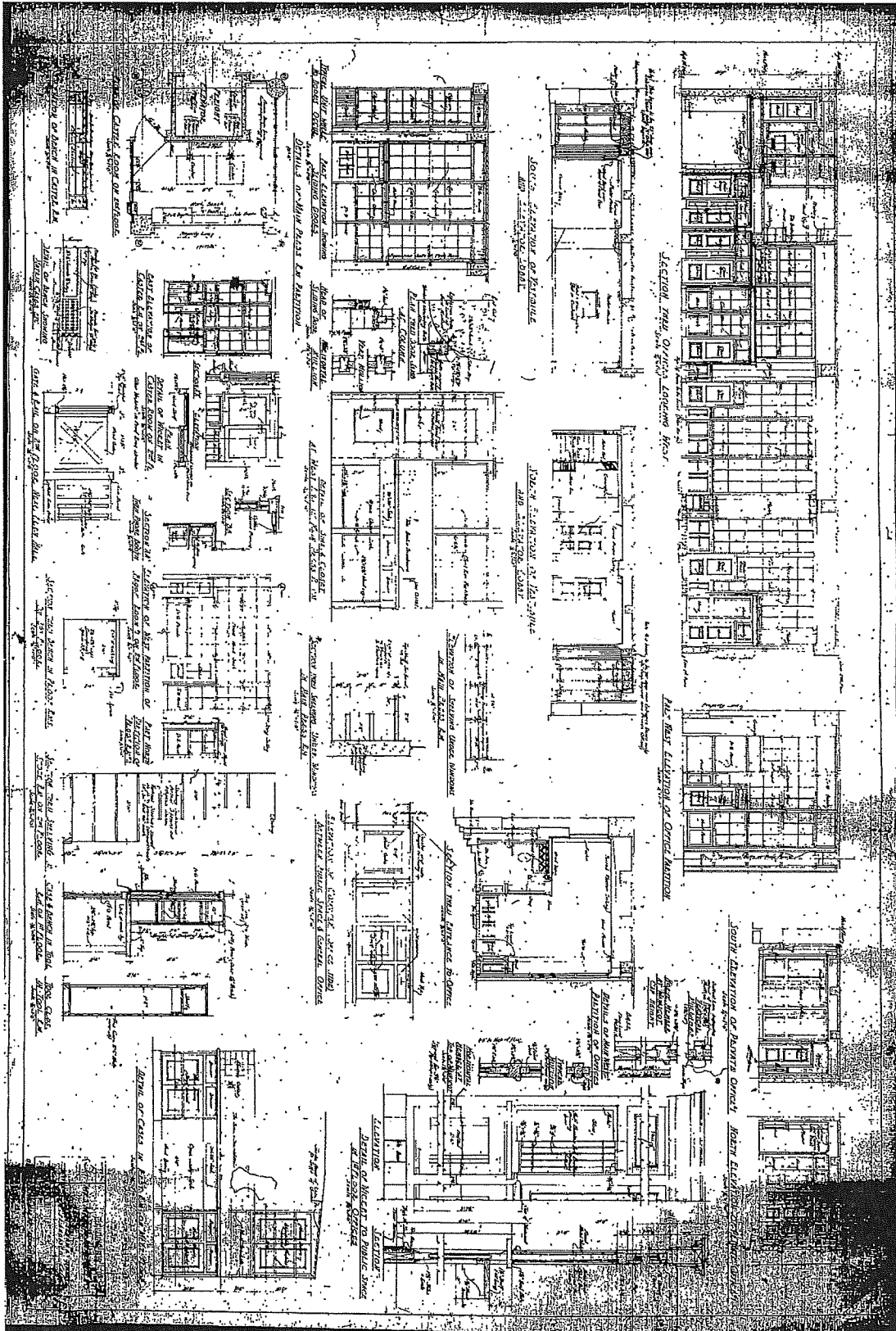
Interior Elevations, Details











16. Appendix D: Documents Published by the Phillips & Van Orden Co.

The following bibliography of documents known to be published by the Phillips & Van Orden Co. has been assembled using the WorldCat.org website and other sources and is arranged chronologically. The vast majority of these documents were published either before the company moved into the Phillips Building in 1930 or after it departed c. 1947.

Prior to Occupying the Phillips Building

Republican mass meeting: 41st assembly district. (1890). San Francisco: Phillips & Van Orden Co.

City and County of San Francisco. *Charter ... with amendments ... in effect ... 1903 ... 1907 ... 1911 ... 1913 ... 1915.* (1900). San Francisco: Phillips & Van Orden Co.

Freemasons., & White, E. (1904). *Knight Templary in the United States of America Twenty-ninth Triennial Conclave of the Grand Encampment, held in the City of San Francisco, California, September 4-11, 1904.* San Francisco: Phillips, Smyth and Van Orden and George Spaulding & Co.

Native Sons of the Golden West (1904). *Launching of the armored cruiser, "California" under the auspices of the Native Sons of the Golden West at the United Iron Works, San Francisco, April 28, 1904: souvenir program.* San Francisco: Phillips, Smyth & Van Orden.

Ralston, W. C., & San Francisco. (1904). *Report on Tonopah and Gold fields [sic].* San Francisco: Phillips & Van Orden Co.

Adam, G. (1905). *Concepts of the electrical phenomena of planetary systems.* San Francisco: Phillips & Van Orden Co.

City and County of San Francisco. (1905). *Rules of the Board of Education governing the public schools of San Francisco.* San Francisco: Phillips & Van Orden Co.

Souvenir of Golden Gate Park, rehabilitation edition. (1908). San Francisco: Phillips & Van Orden Co.

Association of Pioneer Women of California. (1908). *Constitution, by-laws and list of members, 1908.* San Francisco: Phillips & Van Orden Co.

The Society of California Pioneers reports of the officers for the fiscal years ending July 1st, 1908, and July 1st, 1909: Report of the Building and Finance Committees on the construction of the Hotel Argonaut and the New Hall. (1909). San Francisco: Phillips & Van Orden Co.

City and County of San Francisco & Phillips & Van Orden Co. (1910). *Index map of the city of San Francisco.*

McEwen Bros. & Phillips & Van Orden Co. (1910). *Terminal lands of the Santa Fe Railroad.*

National Education Association of the United States. (1911). *See California and the new San Francisco: Points for teachers and travelers planning to visit San Francisco, July, 1911.* San Francisco: Phillips & Van Orden Co.

- Plan and scope of the Panama-Pacific International Exposition, San Francisco, California, 1915.* (1911). San Francisco: Phillips & Van Orden Co.
- State of Maine Association of California: (1911). *Historical bulletin of the State of Maine Association of California.* San Francisco: Phillips & Van Orden Co.
- Union Labor Party of San Francisco. (1911). *A Final word with you, Mr. Citizen.* San Francisco: Issued by the Campaign Committee, Union Labor Party. San Francisco: Phillips & Van Orden Co.
- City and County of San Francisco & O'Shaughnessy, M. M. (1912). *Official grades of the public streets of the city and county of San Francisco comprising all grades established to December 31, 1912.* San Francisco: Phillips & Van Orden Co.
- Enumeration district maps for San Francisco and Sonoma Counties.* (1912). San Francisco: Phillips & Van Orden Co.
- Phillips & Van Orden Co. (1912). *Election precincts ... assembly district and part of ... congressional district city and county of San Francisco.* San Francisco: Phillips & Van Orden Co.
- The San Francisco Exposition Tour Company: A public-spirited movement by public-spirited men. See the exposition on the dollar by dollar plan.* (1912). San Francisco: Phillips & Van Orden Co.
- San Francisco Department of Public Works (1913). *Report on the Underground Water Supply of San Francisco County.* San Francisco: Phillips & Van Orden Co.
- Mozumdar, A. K. (1914). *The life and the way: The Christian yoga metaphysics.* San Francisco: Phillips & Van Orden Co.
- City and County of San Francisco. (1915). *Charter of the city and county of San Francisco prepared and proposed by the Board of freeholders elected December 27, 1897 ... Pub. by authority of the Board of supervisors. John S. Dunnigan, clerk.* San Francisco, Phillips & Van Orden Co.
- City and County of San Francisco. (1915). *Charter of the city and county of San Francisco prepared and proposed by the Board of Freeholders elected December 27, 1897, in pursuance of the provisions of Section 8, Article XI, of the Constitution of the state of California.* San Francisco: Phillips & Van Orden Co.
- City and County of San Francisco. (1915). *Charter of the city and county of San Francisco prepared and proposed by the Board of freeholders elected December 27, 1897.* San Francisco: Phillips & Van Orden Co.
- City and County of San Francisco. (1915). *General ordinances of the Board of Supervisors of the city and county of San Francisco, December 1, 1915.* San Francisco: Press of Phillips & Van Orden Co.
- City and County of San Francisco. (1915). *Police ordinances including ordinances relating to the preservation of the public peace and all ordinances that have not been classified under other divisions: Also weights and measures ordinances, rock crushing machines, and the explosion of blasts.* San Francisco: Phillips & Van Orden Co.

- City and County of San Francisco. (1915). *Proposition to be voted on Tuesday, August 26, 1913: [to incur a bonded indebtedness of 13,500,000 for the acquisition or construction ... of a system of municipal street railways]*. San Francisco: Phillips & Van Orden Co.
- City and County of San Francisco. (1915). *Statements of candidates to be voted for at primary municipal election, September 28th, 1915*. San Francisco: Phillips & Van Orden Co.
- City and County of San Francisco. (1915). *Transportation ordinances: Including ordinances relating to the use of streets for any class of vehicles such as street cars, steam cars, automobiles and jitneys, as follows: traffic ordinance, rates of fare ordinance, personal baggage ordinance, jitney ordinance, and street railway ordinance*. San Francisco: Phillips & Van Orden Co.
- City and County of San Francisco. (1917). *Statements of candidates to be voted for at general municipal election, November 6, 1917*. San Francisco: Phillips & Van Orden Co.
- City and County of San Francisco. (1918). *Proposed charter amendments to be submitted November 5, 1918: Issued in accordance with Section 9, Chapter III, Article XI of the charter of the City and County of San Francisco*. San Francisco: Phillips & Van Orden Co.
- Caldwell, George W. (1919). *Legends of San Francisco*. San Francisco: Phillips & Van Orden Co.
- Caldwell, George W. (1919). *Legends of Southern California*. San Francisco: Phillips & Van Orden Co.
- Caldwell, George W. (1919). *Rainbow Stories and Indian Myths*. San Francisco: Phillips & Van Orden Co.
- Caldwell, George W. (1919). *The Wizzywab*. San Francisco: Phillips & Van Orden Co.
- Wolf, N. C. (1919). *Essays on the various products grown in and exported from the Dutch East Indies*. San Francisco: Phillips & Van Orden Co.
- City and County of San Francisco. (1920). *Annual report*. San Francisco: Press of Phillips & Van Orden Co.
- Democratic National Convention. (1920). *Palmer for president*. San Francisco: Phillips & Van Orden Co.
- City and County of San Francisco. (1921). *Statements of candidates to be voted for at general municipal election, November 8, 1921*. San Francisco: Phillips & Van Orden Co.
- Noble, A. M., & American Samoa. (1921). *Codification of the regulations and orders for the government of American Samoa*. San Francisco: Phillips & Van Orden Co.
- City and County of San Francisco. (1924). *Report of the Reviewing Committee on the Reorganization and Housing Program of the San Francisco schools: [to the honorable Board of Education of the City and County of San Francisco]*. San Francisco: Phillips & Van Orden Co.

During Occupation of Phillips Building

- San Francisco Public Utilities Commission & Cheminat, L. B. (1935). *San Francisco Water and Power*. San Francisco: Phillips & Van Orden, Co.

Forby, A. M. (1943). *Love & Flowers: Poems from the Heart*. San Francisco: Phillips & Van Orden Co.

A History of the U.S.S. Pensacola: With emphasis on the years she served in the Pacific against the Japanese during World War II. (1946). San Francisco: Phillips & Van Orden Co.

Johnson, M. O. (1947). *Shorter Cycles in Rainfall*. San Francisco: Phillips & Van Orden Co.

After Departure from Phillips Building

Giffen, Guy J, and Helen S. Giffen. *The Story of Golden Gate Park*. San Francisco, 1949. San Francisco: Phillips & Van Orden Co.

Havner, R. R. (1949). *The diver's manual*. San Francisco: Phillips & Van Orden Co.

Soito, P. (1949). *A hundred years of Pleasanton, "The most desperate town in the West"*. San Francisco: Phillips & Van Orden Co.

Harry Renton Bridges, Henry Schmidt and J.R. Robertson, appellants, vs. United States of America, appellee: Transcript of record: appeals from the United States District Court, Northern District of California, Southern Division (1950). San Francisco: Phillips & Van Orden Co.

People of the State of California and Maurice C. Sparling, as Superintendent of Banks of the State of California, appellants, vs. Coast Federal Savings and Loan Association, appellee (1952). San Francisco: Phillips & Van Orden Co.

State of Washington department of game, State of Washington department of fisheries, and Washington state sportsmen's council, inc. vs. Federal power commission, respondent: City of Tacoma, Washington, intervener (1952). San Francisco: Phillips & Van Orden Co.

United States Court of Appeals for the Ninth Circuit: National Labor Relations Board, petitioner, v., International Association of Machinists, Local No. 504, respondent: transcript of record: petition for enforcement of an order of the National Labor Relations Board (1952). San Francisco: Phillips & Van Orden.

United States Court of Appeals for the Ninth Circuit: Empire Printing Company, a corporation, appellant, vs. Henry Roden, Ernest Gruening and Frank Metcalf, appellees: transcript of record in two volumes: appeal from the District Court for the District of Alaska, First Division (1953). San Francisco: Phillips & Van Orden.

Phillips & Van Orden Co. (1954). *Type specimens*. San Francisco: Phillips & Van Orden.

Goldblatt, Louis and Otto Hagel (1963). *Men and Machines: A Story about Longshoring on the West Coast Waterfront*. San Francisco: Phillips & Van Orden Co.

White, Emil, Ed. (1967). *Carmel by the Sea*. San Francisco: Phillips & Van Orden Co.

Undated

Kline, J. H. (n.d.). *Mother*. San Francisco: Phillips & Van Orden Co.

Reasons for voting against the Geary street bonds. (n.d.). San Francisco: Phillips & Van Orden co.

California State Railroad Museum Library., & Unknown. (n.d.). [Western Pacific Railway promotional leaflet]. Phillips & Van Orden Co.

17. Acknowledgements

San Francisco City and County

Edwin M. Lee, Mayor
Jane Kim, District 6 Supervisor

Historic Preservation Commissioners

President: Andrew Wolfram
Vice-President: Aaron Jon Hyland
Commissioners:
Karl Hasz
Ellen Johnck
Richard S.E. Johns
Diane Matsuda
Jonathan Pearlman

Planning Department

John Rahaim, Director
Tim Frye, Historic Preservation Officer
Shannon Ferguson, Preservation Planner

Primary Authors

Matthew M. Davis, Architectural Resources Group
Sarah Hahn, Architectural Resources Group

Photography

All contemporary photography in Appendix A by Architectural Resources Group unless stated otherwise.

Phillips Building

234-246 First Street

Landmark Designation


June 11, 2018




SAN FRANCISCO
PLANNING DEPARTMENT




Exterior



Interior



Lobby



Former display room area



BOARD of SUPERVISORS



City Hall
1 Dr. Carlton B. Goodlett Place, Room 244
San Francisco 94102-4689
Tel. No. 554-5184
Fax No. 554-5163
TDD/TTY No. 554-5227

NOTICE OF PUBLIC HEARING

BOARD OF SUPERVISORS OF THE CITY AND COUNTY OF SAN FRANCISCO LAND USE AND TRANSPORTATION COMMITTEE

NOTICE IS HEREBY GIVEN THAT the Land Use and Transportation Committee will hold a public hearing to consider the following proposal and said public hearing will be held as follows, at which time all interested parties may attend and be heard:


Date: June 11, 2018

Time: 1:30 p.m.

Location: Legislative Chamber, Room 250, located at City Hall
1 Dr. Carlton B. Goodlett Place, San Francisco, CA

Subject: File No. 180387. Ordinance amending the Planning Code to designate 234-246 First Street (aka Phillips Building), in Assessor's Parcel Block No. 3736, Lot No. 006, as a Landmark under Article 10 of the Planning Code; affirming the Planning Department's determination under the California Environmental Quality Act; and making findings of consistency with the General Plan, and with the eight priority policies of Planning Code, Section 101.1, and findings of public necessity, convenience, and welfare under Planning Code, Section 302.

In accordance with Administrative Code, Section 67.7-1, persons who are unable to attend the hearing on this matter may submit written comments to the City prior to the time the hearing begins. These comments will be made part of the official public record in this matter, and shall be brought to the attention of the members of the Committee. Written comments should be addressed to Angela Calvillo, Clerk of the Board, City Hall, 1 Dr. Carlton B. Goodlett Place, Room 244, San Francisco, CA 94102. Information relating to this matter is available in the Office of the Clerk of the Board. Agenda information relating to this matter will be available for public review on Friday, June 8, 2018.


Angela Calvillo
Clerk of the Board

DATED/MAILED/POSTED: May 30, 2018

BOARD of SUPERVISORS



City Hall
1 Dr. Carlton B. Goodlett Place, Room 244
San Francisco 94102-4689
Tel. No. 554-5184
Fax No. 554-5163
TDD/TTY No. 544-5227

PROOF OF MAILING

Legislative File No. (180387) Planning Code - Landmark Designation of 234-246 First Street (aka Phillips Building)

Description of Items:

Ordinance amending the Planning Code to designate 234-246 First Street (aka Phillips Building), in Assessor's Parcel Block No. 3736, Lot No. 006, as a Landmark under Article 10 of the Planning Code; affirming the Planning Department's determination under the California Environmental Quality Act; and making findings of consistency with the General Plan, and with the eight priority policies of Planning Code, Section 101.1, and findings of public necessity, convenience, and welfare under Planning Code, Section 302.

I, Erica Major, an employee of the City and County of San Francisco, mailed the above described document(s) by depositing the sealed items with the United States Postal Service (USPS) with the postage fully prepaid as follows:

Date: 5/30/2018

Time: 9:30AM

USPS Location: DEPT PICK-UP BOX IN THE CLERK OF THE BOARD'S (RM 244)

Mailbox/Mail-slot Pick-Up Times (if applicable): N/A

Signature:

Instructions: Upon completion, original must be filed in the above referenced file.



SAN FRANCISCO PLANNING DEPARTMENT

April 5, 2018

Ms. Angela Calvillo, Clerk
Honorable Supervisor Jane Kim
Board of Supervisors
City and County of San Francisco
City Hall, Room 244
1 Dr. Carlton B. Goodlett Place
San Francisco, CA 94102

1650 Mission St.
Suite 400
San Francisco,
CA 94103-2479

Reception:
415.558.6378

Fax:
415.558.6409

Planning
Information:
415.558.6377

Re: Transmittal of Planning Department Case Number 2017-013035DES:
234-246 First Street (Phillips Building)
BOS File No: _____ (pending)
Historic Preservation Commission Recommendation: Approval

Dear Ms. Calvillo and Supervisor Kim,

On March 7, 2018 the San Francisco Historic Preservation Commission (hereinafter "HPC") conducted a duly noticed public hearing at a regularly scheduled meeting to consider recommendation for landmark designation of 234-246 First Street, known historically as the Phillips Building, to the Board of Supervisors. At the hearing, the HPC voted to approve a resolution to recommend landmark designation pursuant to Article 10 of the Planning Code.

The proposed amendments have been determined to be categorically exempt from environmental review under the California Environmental Quality Act Section 15060(c)(2).

Supervisor Kim, at your earliest possible convenience, please let the Clerk know if you wish to take sponsorship of the landmark designation.

Please find attached documents relating to the HPC's action. If you have any questions or require further information please do not hesitate to contact me.

Sincerely,

Aaron D. Starr
Manager of Legislative Affairs

cc: Erica Major, Office of the Clerk of the Board
Andrea Ruiz-Esquide, City Attorney's Office
Moses Corrette, Legislative Aide

RECEIVED
BOARD OF SUPERVISORS
SAN FRANCISCO
2018 APR 11 PM 3:10
BY [Signature]

Introduction Form

By a Member of the Board of Supervisors or Mayor

RECEIVED
BOARD OF SUPERVISORS
SAN FRANCISCO

2018 APR 18 PM 4:12
Time stamp
or meeting date

BY



I hereby submit the following item for introduction (select only one):

- 1. For reference to Committee. (An Ordinance, Resolution, Motion or Charter Amendment).
- 2. Request for next printed agenda Without Reference to Committee.
- 3. Request for hearing on a subject matter at Committee.
- 4. Request for letter beginning : "Supervisor inquiries"
- 5. City Attorney Request.
- 6. Call File No. from Committee.
- 7. Budget Analyst request (attached written motion).
- 8. Substitute Legislation File No.
- 9. Reactivate File No.
- 10. Question(s) submitted for Mayoral Appearance before the BOS on

Please check the appropriate boxes. The proposed legislation should be forwarded to the following:

- Small Business Commission
- Youth Commission
- Ethics Commission
- Planning Commission
- Building Inspection Commission

Note: For the Imperative Agenda (a resolution not on the printed agenda), use the Imperative Form.

Sponsor(s):

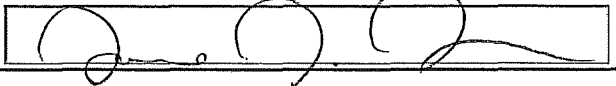
Kim

Subject:

234-246 1st St Phillips Building Landmark Designation

The text is listed:

Signature of Sponsoring Supervisor:



For Clerk's Use Only

