

1 [Zoning Map Change]

2 **Ordinance amending the Zoning Map of the City and County of San Francisco for**  
3 **change in property height classification of a property described as Assessor's Block**  
4 **1234, Lots 11 and 14, located at 1250 Haight Street, on the north side, between Lyon**  
5 **Street and Central Avenue, from 40-X Height and Bulk District to 60-X Height and Bulk**  
6 **District; and adopting findings pursuant to Planning Code Section 101.1.**

7 Note: Additions are *single-underline italics Times New Roman*.  
8 Deletions are *~~strikethrough italics Times New Roman~~*.  
9 Board amendment additions are double underlined.  
Board amendment deletions are ~~strikethrough normal~~.

10 Be it ordained by the People of the City and County of San Francisco:

11 Section 1. Pursuant to Section 302 of the San Francisco Planning Code, the  
12 following change in property height classification, duly approved by resolution of the Director  
13 of Planning / City Planning Commission, is hereby adopted as an amendment to Sheet 7H of  
14 the Zoning Map of the City and County of San Francisco as shown on the Map on File with  
15 the Clerk of the Board of Supervisors under File No. 030158.

	Height and Bulk	Height and Bulk
	District to be	District Hereby
<u>Description of Property</u>	<u>Superseded</u>	<u>Approved</u>
20 Assessor's Block 1234,	40-X	40-X and 60-X
21 Lots 11 and 14.		
22 //		
23 //		
24 //		
25 //		

1 Section 2. Pursuant to Planning Code Section 101.1, this Board of Supervisors adopts  
2 City Planning Commission Resolution No. 16501 approving findings relating to the  
3 Eight Priority Policies of Section 101.1 of the Planning Code.  
4


5 APPROVED AS TO FORM:

RECOMMENDED:

6 DENNIS J. HERRERA, City Attorney

DIRECTOR OF PLANNING

7  
8  
9 By:

  
Judith A. Boyajian  
Deputy City Attorney

BY:

  
Gerald G. Green  
Director of Planning



# City and County of San Francisco

City Hall  
1 Dr. Carlton B. Goodlett Place  
San Francisco, CA 94102-4689

## Tails Ordinance

---

**File Number:** 030158

**Date Passed:**

Ordinance amending the Zoning Map of the City and County of San Francisco for change in property height classification of a property described as Assessor's Block 1234, Lots 11 and 14, located at 1250 Haight Street, on the north side, between Lyon Street and Central Avenue, from 40-X Height and Bulk District to 60-X Height and Bulk District; and adopting findings pursuant to Planning Code Section 101.1.

---

March 18, 2003 Board of Supervisors — PASSED ON FIRST READING

Ayes: 10 - Ammiano, Dufty, Gonzalez, Hall, Ma, Maxwell, McGoldrick, Newsom, Peskin, Sandoval

Excused: 1 - Daly

March 25, 2003 Board of Supervisors — FINALLY PASSED

Ayes: 11 - Ammiano, Daly, Dufty, Gonzalez, Hall, Ma, Maxwell, McGoldrick, Newsom, Peskin, Sandoval


File No. 030158


I hereby certify that the foregoing Ordinance  
was **FINALLY PASSED** on March 25, 2003  
by the Board of Supervisors of the City and  
County of San Francisco.

APR 03 2003

---

Date Approved

  
Gloria L. Young  
Clerk of the Board

  
Mayor Willie L. Brown Jr.