

Statement of Appeal:


a) Set forth the part(s) of the decision the appeal is taken from:

Planning Commission's decision made on July 13th, 2017, case # 2014-003153CUA

b) Set forth the reasons in support of your appeal:

This project does NOT fully meet the criteria of Conditional Use permit by allowing a non-principal use in a neighborhood that has grossly rejected its necessity and desirability. It would bring negative impact on the surrounding neighborhood in regards to traffic and livability for children and families. It doesn't fit into the general plan of the MCD Moratorium that is becoming law around this appeal's hearing date. This project also doesn't address the equity of access for patients - among the 5 applicants of MCDs at Sunset, this site has the least merit on the proximity to patients and the least merit on patient access.

Person to Whom
Notices Shall Be Mailed



Wilson Chu / Calvin Louie, CPA

Name

Name and Address of Person Filing Appeal:



Michael Chan

Name

950 Grant Avenue, 2nd Floor, SF, CA 94108

Address

1808 17th Avenue, SF, CA 94122


Address

(415)810-0771

Telephone Number

(415)418-8569

Telephone Number

x 

Signature of Appellant or
Authorized Agent



SAN FRANCISCO PLANNING DEPARTMENT

RECEIVED
BOARD OF SUPERVISORS
SAN FRANCISCO

2017 AUG 14 PM 4:09

BY BJ

Subject to: (Select only if applicable)

- Affordable Housing (Sec. 415)
- Jobs Housing Linkage Program (Sec. 413)
- Downtown Park Fee (Sec. 412)
- First Source Hiring (Admin. Code)
- Child Care Requirement (Sec. 414)
- Other

1650 Mission St.
Suite 400
San Francisco,
CA 94103-2479

Reception:
415.558.6378

Fax:
415.558.6409

Planning
Information:
415.558.6377

Planning Commission Draft Motion

HEARING DATE: JULY 13, 2017

CONTINUED FROM JUNE 8, 2017

Date: July 6, 2017
Case No.: 2014-003153CUA
Project Address: 2505 NORIEGA STREET
Zoning: Noriega Street Neighborhood Commercial District
 40-X Height and Bulk District
Block/Lot: 2069/012
Project Sponsor: Ryan Hudson
 2029 Market Street
 San Francisco, CA 94114
Staff Contact: Andrew Perry – (415) 575-9017
andrew.perry@sfgov.org

ADOPTING FINDINGS RELATING TO THE APPROVAL OF CONDITIONAL USE AUTHORIZATION PURSUANT TO PLANNING CODE SECTIONS 303 AND 739.84, AND FORMERLY PURSUANT TO PLANNING CODE SECTION 306.7 AND INTERIM ZONING CONTROLS ESTABLISHED UNDER RESOLUTIONS 179-15 AND 544-16, TO ESTABLISH A MEDICAL CANNABIS DISPENSARY (MCD) (D.B.A. "THE APOTHECARIUM") WITHIN THE NORIEGA STREET NEIGHBORHOOD COMMERCIAL DISTRICT AND A 40-X HEIGHT AND BULK DISTRICT.

PREAMBLE

On December 10, 2014, Vincent Gonzaga, on behalf of Ryan Hudson (hereinafter "Project Sponsor"), filed Building Permit Application Number 2014.12.10.3440 with the Department of Building Inspection to authorize a change of use and establish a Medical Cannabis Dispensary (MCD) within an existing, vacant ground floor retail space at 2505 Noriega Street, located within the Noriega Street Neighborhood Commercial District and a 40-X Height and Bulk District. On January 21, 2015, Application No. 2014-003153DRM to operate an MCD (d.b.a. "The Apothecarium") was then filed with the Planning Department (hereinafter "Department") by the Project Sponsor.

On May 5, 2015, the Board of Supervisors passed legislation under Resolution No. 179-15 to impose interim zoning controls for an 18-month period for parcels within the Irving, Judah, Noriega, and Taraval Street Neighborhood Commercial Districts, requiring Conditional Use Authorization, and imposing

additional conditional use authorization criteria for Medical Cannabis Dispensaries. On December 13, 2016, the Board of Supervisors passed legislation under Resolution No. 544-16 extending these interim controls for an additional six month period.

On May 21, 2015, the Project Sponsor filed Application No. 2014-003153CUA (hereinafter "Application") with the Department seeking Conditional Use Authorization pursuant to Planning Code Sections 303, 306.7, and interim zoning controls established under No. Resolution 179-15, to establish an MCD in the previously referenced location. Planning staff then analyzed whether a Conditional Use Authorization should be granted for this project pursuant to those interim controls.

The project was duly noticed and scheduled to be heard by the Planning Commission at the June 8, 2017 hearing. However, the interim zoning controls established under Resolutions Nos. 179-15 and 544-16 expired on May 5, 2017. Since the interim controls had expired by the hearing date, the Planning Commission could not hear the request for Conditional Use Authorization at that hearing, as there was no corresponding Conditional Use Authorization requirement in place under the Code. Meanwhile, the Board of Supervisors was in the process of enacting permanent controls to require Conditional Use Authorization for MCDs in the subject zoning district. Given that the project would need to comply with the permanent controls in order to obtain an MCD permit under Article 33 of the Health Code, the project and request for Conditional Use Authorization were continued without comment to the July 13, 2017 hearing, when the requirement for Conditional Use Authorization as set forth in the permanent controls would be in effect. These permanent controls, enacted through Ordinance No. 100-17, were signed by the Mayor on May 19, 2017 and thus took effect on June 19, 2017.

On June 8, 2017, the San Francisco Planning Commission (hereinafter "Commission") conducted a duly noticed public hearing at a regularly scheduled meeting on Conditional Use Application No. 2014-003153CUA, and voted to continue the hearing on the project to July 13, 2017, at which point the permanent controls required Conditional Use Authorization would be in effect.

The project is exempt from the California Environmental Quality Act ("CEQA") as a Class 1 categorical exemption under CEQA.

The Commission has heard and considered the testimony presented to it at the public hearing and has further considered written materials and oral testimony presented on behalf of the applicant, Department staff, and other interested parties.

MOVED, that the Commission hereby authorizes the Conditional Use requested in Application No. 2014-003153CUA, pursuant to Planning Code Sections 303 and 739.84, and formerly pursuant to Planning Code Section 306.7 and interim controls established under Resolution Nos. 179-15 and 544-16, to establish a Medical Cannabis Dispensary (MCD) (d.b.a. "The Apothecarium"), subject to the conditions contained in "EXHIBIT A" of this motion, based on the following findings:

FINDINGS

Having reviewed the materials identified in the preamble above, and having heard all testimony and arguments, this Commission finds, concludes, and determines as follows:

1. The above recitals are accurate and constitute findings of this Commission.

2. **Site Description and Present Use.** The project is located at the southwest corner of Noriega Street and 32nd Avenue, Block 2069, Lot 012. The subject property is located within the Noriega Street Neighborhood Commercial District ("NCD") and a 40-X Height and Bulk District. The property is developed with a one-story commercial building constructed circa 1942, and has two retail tenant spaces. The proposed MCD will occupy the corner retail location; the adjacent commercial space is currently occupied by a Limited Restaurant (d.b.a. Quon Ngon Vietnamese Noodle House). The subject property measures approximately 50 feet by 73 feet, with 3,675 square feet of lot area, and full lot coverage.
3. **Surrounding Properties and Neighborhood.** The subject property is located within the Noriega Street Neighborhood Commercial District (NCD) and a 40-X Height and Bulk District. The Noriega Street NCD is located in the Outer Sunset neighborhood and stretches along Noriega Street from 19th to 27th Avenues, and resumes again between 30th and 33rd Avenues. The District is intended to provide a selection of convenience goods and services for the residents of the Outer Sunset neighborhood, and the controls are designed to promote development that is consistent with existing land use patterns and support the District's vitality. The District currently has a high concentration of restaurants, as well as a number of professional, realty, and business offices, financial institutions, and medical service uses. The area surrounding this part of the Noriega Street NCD is almost exclusively zoned RH-1 (Residential House, One-Family).

The subject location along Noriega Street is served by the 7, 7R, and 7X Muni Bus lines, and is also in proximity to commonly used bicycle routes along Ortega and Kirkham Streets, and along 34th Avenue. The immediate area is not identified as part of the Vision Zero High Injury Network for pedestrians and cyclists, and there are existing traffic calming islands located immediately adjacent to the subject property at 32nd Avenue and at 33rd Avenue.

There are no other Medical Cannabis Dispensaries currently located in proximity to the subject property; the nearest MCDs are located more than 2 miles away at 4811 Geary Boulevard within the Inner Richmond neighborhood, and 1944 Ocean Avenue near the Ingleside Terraces neighborhood.

4. **Project Description.** The project sponsor proposes to establish a new Medical Cannabis Dispensary (MCD) (d.b.a. The Apothecarium) at 2505 Noriega Street, within a currently vacant ground floor retail commercial space last occupied by Ace Pharmacy. The proposal would allow for the on-site sale of medical cannabis – including concentrates, edibles, and tinctures – and also proposes to provide delivery services to patients of medical cannabis. The MCD would not allow for on-site medication (e.g. smoking, vaporizing, or consumption of edibles), nor on-site cultivation for harvesting of medical product. The proposed hours of operation are 9 a.m. to 9 p.m., seven days a week.

The proposal would make tenant improvements to the approximately 2,780 square foot corner retail space with approximately 103.5 linear feet of frontage along Noriega Street and 32nd Avenue at the ground floor of the building. No physical expansion of the building is proposed, and exterior work is limited to repair of the existing storefront only. No parking would be required for the change of use. The project sponsor will maintain a full-time security guard at the

storefront, and will install security cameras to cover each room, point of sale, entry, exit, and adjacent sidewalks.

The project sponsor's goal is to provide medical cannabis to registered patients within the Sunset and other nearby neighborhoods, as there are currently no MCDs in the surrounding area. The MCD would operate as the region's first bilingual (Cantonese) and bicultural dispensary, serving the neighborhood community in a manner that collaborates with traditional Asian medical practices. The project sponsor currently operates an MCD at 2029 Market Street in San Francisco and notes that there are more than 3,900 existing Apothecarium patients that reside within the zip codes of the Sunset neighborhood, and who thus stand to benefit from an MCD closer to their place of residence.

5. **Public Comment/Community Outreach.** The project sponsor has made extensive community outreach efforts, led in part by former Oakland Mayor Jean Quan and her husband, Floyd Huen, M.D., who has been at the forefront of prescribing medical cannabis to patients. A more detailed summary of outreach efforts can be found as an attachment to the project sponsor's application submittal. The project sponsor's efforts to date include: meetings with a variety of active Sunset neighborhood organizations and merchants along Noriega Street; tours of the Apothecarium's existing MCD facility on Market Street in the Castro neighborhood; interviews and information provided to multiple media outlets including Chinese-language media; door-to-door outreach to neighbors in the vicinity accompanied by Cantonese and Mandarin interpreters; and public meetings held at the Ortega Branch Library, including a patient education class entitled "Cancer and Cannabis: The Non-Euphorics". The project sponsor notes that in addition to the hundreds of letters of support received on the project, that there is general broad support among Sunset residents for medical cannabis, having voted by 66 and 58 percent, respectively, to legalize medical cannabis through Proposition 215 in 1996 and further open marijuana laws through Proposition 64 in 2016.

To date, the Department has directly received approximately 1,000 emails or letters in support of the proposal, many of which are from residents of the Sunset neighborhood who would utilize the proposed MCD. Many of the communications received contain similar language and format; therefore, while all letters are available as part of the case record, the printed case report only contains a representative example of the letters that were received.

The project sponsor notes in their submittal, which appears as an attachment to this case report, that they have collected 1,457 letters of support from San Francisco residents, 633 of which are from Sunset residents. The project sponsor also notes that 111 are from residents within 1,000 feet of the project site, and that 189 letters are from parents.

To date, the Department has also received approximately 767 emails or letters in opposition to the proposal, many of which are also from residents of the Sunset neighborhood. Many of these communications contained similar language and format; therefore, while all letters are available as part of the case record, the printed case report only contains a representative example of the letters that were received.

In addition to the individual letters and emails that were submitted, the Department has also received hundreds of pages of petition signatures from San Francisco and non-San Francisco residents alike. In total, it is estimated that upwards of 5,000 signatures have been obtained in this manner; an exact number is difficult to obtain due to the sheer volume of signatures received, as well as due to uncertainties around the possibility of repeated signatures since these pages were submitted by a few organizations over the course of the Department's review, with a large batch initially submitted in 2015 and then again in 2017.

In addition to the opposition documented above, the staff report contains letters submitted on behalf of a collection of residents and merchants along Noriega Street, the Ark of Hope Preschool located two blocks away at Noriega and 34th Avenue (and represented by the Pacific Justice Institute), and the Lutheran Church of the Holy Spirit located one block away at Noriega and 31st Avenue.

6. **Planning Code Compliance:** The Commission finds that the Project is consistent with the relevant provisions of the Planning Code in the following manner:

A. **Medical Cannabis Dispensary Use Criteria.** Planning Code Section 790.141 sets forth six criteria that must be met by all MCDs and considered by the Planning Commission in evaluating the proposed use.

1. That the proposed site is located not less than 1,000 feet from a parcel containing the grounds of an elementary or secondary school, public or private, nor less than 1,000 feet from a community facility and/or recreation center that primarily serves persons under 18 years of age.

Project Meets Criteria

The parcel containing the proposed MCD is not located within 1,000 feet of a primary or secondary school, public or private, nor a community facility and/or recreation center that primarily serves persons under 18 years of age.

2. That the parcel containing the MCD cannot be located on the same parcel as a facility providing substance abuse services that is licensed or certified by the State of California or funded by the Department of Public Health.

Project Meets Criteria

The subject parcel does not contain a facility providing substance abuse services that is licensed or certified by the State of California or funded by the Department of Public Health.

3. No alcohol is sold or distributed on the premises for on or off site consumption.

Project Meets Criteria

No alcohol is sold or distributed on the premises for on- or off-site consumption.

4. If Medical Cannabis is smoked on the premises the dispensary shall provide adequate ventilation within the structure such that doors and/or windows are not left open for such purposes resulting in odor emission from the premises.

Criteria not Applicable

The Project Sponsor does not propose to allow any on-site smoking or consumption of medical cannabis on the premises.

5. The Medical Cannabis Dispensary has applied for a permit from the Department of Public Health pursuant to Section 3304 of the San Francisco Health Code.

Project Meets Criteria

The applicant has applied for a permit from the Department of Public Health.

6. A notice shall be sent out to all properties within 300-feet of the subject lot and individuals or groups that have made a written request for notice or regarding specific properties, areas or Medical Cannabis Dispensaries. Such notice shall be held for 30 days.

Project Meets Criteria

A 30-day notice was sent to owners and occupants within 300-feet of the subject parcel identifying that an MCD is proposed at the subject property and that the proposed use is subject to Conditional Use Authorization at a Planning Commission hearing.

- B. **Use Size.** Planning Code Section 739.21 states that a Conditional Use Authorization is required for uses that are 4,000 square feet in size or larger.

The proposed MCD would be located in an existing retail space with approximately 2,780 square feet and does not propose any expansion; therefore, the proposed use size is principally permitted within the District.

- C. **Hours of Operation.** Planning Code Section 739.27 states that a Conditional Use Authorization is required for maintaining hours of operation between 2 a.m. and 6 a.m.

The proposed MCD would operate between the hours of 9 a.m. and 9 p.m., and therefore the proposed hours are principally permitted within the District. The proposed hours of operation also comply with Section 3308 of the San Francisco Health Code, which states that it is unlawful for a dispensary to remain open between the hours of 10 p.m. and 8 a.m. the next day.

- D. **Street Frontage in Neighborhood Commercial Districts.** Section 145.1 of the Planning Code requires that within NC Districts space for active uses shall be provided within the first 25 feet of building depth on the ground floor and 15 feet on floors above from any facade facing a street at least 30 feet in width. In addition, the floors of street-fronting interior spaces housing non-residential active uses and lobbies shall be as close as possible to the level of the adjacent sidewalk at the principal entrance to these spaces. Frontages with active uses that must be fenestrated with transparent windows and doorways for no less than 60 percent of

the street frontage at the ground level and allow visibility to the inside of the building. The use of dark or mirrored glass shall not count towards the required transparent area. Any decorative railings or grillwork, other than wire mesh, which is placed in front of or behind ground floor windows, shall be at least 75 percent open to perpendicular view. Rolling or sliding security gates shall consist of open grillwork rather than solid material, so as to provide visual interest to pedestrians when the gates are closed, and to permit light to pass through mostly unobstructed. Gates, when both open and folded or rolled as well as the gate mechanism, shall be recessed within, or laid flush with, the building facade.

The proposed MCD would provide for active uses on the ground floor within the first 25 feet of building depth and does not propose any parking. The existing subject storefront space has approximately 30.5 feet of linear frontage along Noriega Street and 73 feet of linear frontage along 32nd Avenue, of which, only approximately 47.5 feet of frontage is devoted to active uses. The existing building contains approximately 29.5 feet of fenestration along Noriega Street and 28 feet of fenestration along 32nd Avenue within the active use portion of the building. In total then, approximately 73.7% of the existing building's frontages with active uses are fenestrated with transparent windows and doorways. The existing building's floor-to-ceiling height of approximately 11'-10" also complies with the minimum height of 10' as required in this District. No changes are proposed to the existing fenestration, nor alteration to the physical nature of the structure.

- E. **Required Ground Floor Commercial Use.** Planning Code Section 739.13 states that within the Noriega Street NCD, active uses (as defined under Section 145.4(c)) are required at the ground floor, unless exempted by Conditional Use Authorization.

Planning Code Section 145.4(c) lists uses which shall be included within the definition of "active commercial uses", and specifically includes Medical Cannabis Dispensary within this list. Therefore, the proposed MCD complies with the requirement for ground floor active commercial uses under this Section.

- F. **Off-Street Parking.** Planning Code Section 151 requires off-street parking for retail uses at the rate of 1 space for each 500 square feet of occupied floor area, where it exceeds 5,000 square feet.

The proposed MCD would be located in an existing retail space with approximately 2,780 square feet and does not propose any expansion; therefore, the proposed MCD would not require any off-street parking.

- G. **Off-Street Loading.** Planning Code Section 152 requires off-street loading spaces for retail uses where the gross floor area of the use exceeds 10,000 square feet.

The proposed MCD would be located in an existing retail space with approximately 2,780 square feet and does not propose any expansion; therefore, the proposed MCD would not require any off-street loading.

- H. **Bicycle Parking.** Planning Code Section 155.2 requires bicycle parking where a change of occupancy or increase in intensity of use would increase the number of total required bicycle parking spaces (inclusive of Class 1 and 2 spaces in aggregate) by 15 percent.

The proposed change of use to an MCD would not increase the number of total required bicycle parking spaces by 15 percent or more; therefore no bicycle parking is required. As a voluntary measure, the project sponsor has proposed to provide one (1) Class 1 bicycle parking space available for use by employees, and six (6) Class 2 bicycle parking spaces along the sidewalk, as part of the project sponsor's efforts to encourage travel to the site by alternative means of transportation.

7. **Planning Code Section 303** establishes criteria for the Planning Commission to consider when reviewing applications for Conditional Use approval. On balance, the project does comply with said criteria in that:

- A. The proposed new uses and building, at the size and intensity contemplated and at the proposed location, will provide a development that is necessary or desirable, and compatible with, the neighborhood or the community.

The size of the proposed use is in keeping with other storefronts on the block face, and is a principally permitted use size within the District. No expansion of the existing storefront is proposed, nor merger with the adjacent storefront on the same lot. The proposed Medical Cannabis Dispensary (MCD) will add a unique business type and would provide goods and services that are not otherwise available within the District, nor beyond the immediate District and within the surrounding, broader Sunset neighborhood. The nearest MCDs to the project site are more than 2 miles away (or 3 miles when considering travel over the actual City street network), located along Geary Street in the Inner Richmond neighborhood and along Ocean Avenue near the Ingleside neighborhood. The proposed MCD also intends to operate as the region's first bilingual (Cantonese) and bicultural dispensary, and provide support to programs that focus on senior access to health care, both of which reflect the demographics of the District with higher percentages of both Asians and individuals over the age of 60¹.

- B. The proposed project will not be detrimental to the health, safety, convenience or general welfare of persons residing or working in the vicinity. There are no features of the project that could be detrimental to the health, safety or convenience of those residing or working the area, in that:

- i. Nature of proposed site, including its size and shape, and the proposed size, shape and arrangement of structures;

The proposed MCD will be located within an existing building that was once a pharmacy, and which has been vacant for several years. No new construction, additions, or expansion of the building envelope or storefront are proposed.

¹ "Invest in Neighborhoods: Noriega Street Neighborhood Profile." p. 7. [<http://investsf.org/wordpress/wp-content/uploads/2014/03/Neighborhood-Profile-NORIEGA-STREET-SUNSET.pdf>]

- ii. The accessibility and traffic patterns for persons and vehicles, the type and volume of such traffic, and the adequacy of proposed off-street parking and loading;

The Planning Code does not require parking or loading for a 2,780 square-foot MCD. In terms of trip generation, traffic and parking, the proposed MCD use would be similar to that of the previous pharmacy use, as well as another retail or restaurant use, which are common throughout the District, and would likely locate within the space if the request for Conditional Use Authorization is denied. The proposed dispensary will comply with current accessibility requirements. The project sponsor hired the consultant Fehr & Peers to conduct a transportation and parking study for the proposed project, as part of the findings under the interim zoning controls. The conclusions of this study found that there is adequate parking in the vicinity of the proposed project to meet the anticipated demand and trip generation for the MCD, that this trip generation and demand for parking would be similar to, if not less than, the demand generated by retail or restaurant uses, and that since delivery of medical cannabis is currently prohibited by commercial vehicles, the project does not therefore generate any demand for a commercial loading space. Deliveries must be made by private automobile or another alternate means of transportation, which was included and analyzed with the project's overall trip generation and parking demand calculations.

- iii. The safeguards afforded to prevent noxious or offensive emissions such as noise, glare, dust and odor;

The proposed MCD would not permit any cultivation or processing of medical cannabis on site, nor would the proposed MCD permit any smoking, vaporization, or other means of consumption of medical cannabis on site. The MCD will employ a security guard on site to monitor the storefront entrance, and who can help to ensure that patients are not medicating once immediately exiting the premises. The proposed MCD will have a mechanical system designed to keep any potential odors from passing into pedestrian space, and as such, should not generate any noxious or offensive emissions such as noise, glare, dust and odor.

- iv. Treatment given, as appropriate, to such aspects as landscaping, screening, open spaces, parking and loading areas, service areas, lighting and signs;

The proposed MCD does not require any treatment with regard to landscaping, screening, open spaces, parking and loading areas, or service areas. The Department shall review all lighting and signs proposed for the new business in accordance with Article 6 and Section 790.141(e) of the Planning Code. The existing storefront will be replaced and upgraded with high-quality materials, and should serve to enhance the District.

- C. That the use as proposed will comply with the applicable provisions of the Planning Code and will not adversely affect the General Plan.

The Project complies with all relevant requirements and standards of the Planning Code and is consistent with objectives and policies of the General Plan as detailed below.

- D. That the use as proposed would provide development that is in conformity with the purpose of the applicable Neighborhood Commercial District.

The proposed project is consistent with the stated purpose of the Noriega Neighborhood Commercial District in that the intended use is located at the ground floor, will provide compatible convenience goods and services for the residents of the Outer Sunset District during daytime hours, and will encourage the street's active retail frontage. The District controls acknowledge that there are a high concentration of restaurants in the District, drawing customers from throughout the City and region. The proposed MCD, while primarily intended to serve those residents of the Outer Sunset neighborhood, does have some potential to draw patients from around the City and region; however, these trips are likely to be limited due to the availability of MCDs in other neighborhoods throughout the City and due to the proposed location's site away from highways.

8. **Additional Findings Associated With Interim Zoning Controls.** The interim zoning controls enacted through Resolution Nos. 179-15 and 544-16 required the Planning Commission to find that a proposed MCD satisfies the additional Conditional Use criteria set forth below. However, the interim controls have now expired, and the permanent controls enacted through Ordinance No. 100-17 do not contain any such requirement for additional findings. Thus, the additional criteria set forth below need not be satisfied in order to grant the Conditional Use Authorization. However, the project does meet those criteria, as described below.

- A. The MCD will bring measurable community benefits and enhancements to the NCD;

The proposed MCD will bring measurable benefits to those patients that reside within the Sunset neighborhood, and more broadly within the western side of the City. The proposed MCD currently operates another location within the City on Market Street, and notes that more than 3,900 of their registered patients reside within the Sunset neighborhood; in addition, there are likely many other patients within the Sunset that are not registered with the Apothecarium, but who would stand to benefit from having access to medical cannabis closer to their place of residence.

The proposed operator of the MCD has earned a positive reputation within the City over the last six years, while operating at the Market Street location. The Apothecarium has been recognized for their fine service to patients, for the approximately \$335,000 in monetary contributions that have been made by the Apothecarium to community groups since 2011, and for helping to clean up the Market Street corner where they are located. The proposed MCD anticipates being an active member within the Sunset community, and expects to similarly direct monetary contributions to Sunset community organizations, non-profits, and events for the betterment of the neighborhood and NCD.

In addition to offering medical cannabis to patients in a location closer to their place of residence, the MCD will also host free weekly programs available to the neighborhood, which may include yoga, meditation, anxiety and depression programs, and veteran support groups. In response to the unique demographic characteristics of the Noriega Street NCD neighborhood, the MCD will operate as a bilingual (Cantonese) establishment, and will serve the neighborhood patient community in a manner that collaborates with traditional Asian medical practices. Dr. Floyd Huen, one of the co-owners of the MCD, has been at the forefront of prescribing medical cannabis to patients, and will help to ensure

that the MCD will be staffed with educated professionals that provide in-depth consultations and product information to patients.

- B. The MCD has prepared a parking and transportation management plan sufficient to address the anticipated impact of patients visiting the MCD;

The project sponsor commissioned Fehr & Peers to perform a parking and traffic study for the proposed MCD. The submitted analysis calculates an estimated trip generation rate for the proposed MCD, documents existing traffic, parking and loading conditions in proximity to the subject property, and compares the anticipated impacts of the MCD on the parking and transportation network with those impacts that may be expected from other likely land uses, should the MCD application be denied. The analysis looked at weekdays both during the midday and evening periods, and weekends during the midday period.

The results of this study indicate that parking occupancy within 1,000 feet of the proposed project is at its highest during the weekend midday period, however, is generally similar to parking occupancy rates in other parts of the City. Most importantly, the study demonstrates that the anticipated trip generation from the MCD would be less than the average number of parking spaces available within 1,000 feet of the proposed project. In this regard, the surrounding neighborhood should already have the capacity to absorb the anticipated parking and traffic impacts from the proposed project. Furthermore, should a different retail business or restaurant be located in the subject vacant storefront instead, the study finds that the proposed MCD would have a similar impact, if not lesser, than these other likely replacement uses.

The study also considers potential loading impacts from the MCD. In short, medical cannabis is not currently permitted to be delivered by commercial vehicles; therefore, the proposed project would not generate any demand for commercial loading spaces. All deliveries must instead be made by private vehicle, and has been factored into the trip generation and parking analysis above. Deliveries to the MCD are anticipated to occur twice per day on weekdays, when parking availability in the vicinity is greater; no deliveries to the MCD would occur on weekends. The MCD also proposes to provide delivery services to patients. For these deliveries, the proposed MCD anticipates making one single vehicle trip per day, delivering to multiple locations during the course of the trip. For deliveries within a 10-block radius of the project site, these would be made by bicycle or walking.

- C. The MCD has demonstrated a commitment to maintaining public safety by actively engaging with the community prior to applying for the conditional use, including adequate security measures in its operation of the business, and designating a community liaison to deal effectively with current and future neighborhood concerns.

The project sponsor has made extensive community outreach efforts, led in part by former Oakland Mayor Jean Quan and her husband, Floyd Huen, M.D., who has been prescribing medical cannabis to patients for more than 20 years. A more detailed summary of outreach efforts can be found as an attachment to the project sponsor's application submittal. The project sponsor's efforts to date include: meetings with a variety of active Sunset neighborhood organizations and merchants along Noriega Street; tours of the Apothecarium's existing MCD facility on Market Street in the Castro neighborhood; interviews and information provided to multiple media outlets including Chinese-

language media; door-to-door outreach to neighbors in the vicinity accompanied by Cantonese and Mandarin interpreters; and public meetings held at the Ortega Branch Library, including a patient education class entitled "Cancer and Cannabis: The Non-Euphorics".

The operators of the proposed MCD are committed to making themselves available to answer all questions from neighbors, and making themselves a known entity and good neighbor in the community. The operators have years of valuable experience running an MCD, have been commended for their business and security practices, and will employ similar security operations in the proposed location.

9. **General Plan Compliance.** The Project is, on balance, consistent with the following Objectives and Policies of the General Plan:

COMMERCE AND INDUSTRY

Objectives and Policies

OBJECTIVE 1:

MANAGE ECONOMIC GROWTH AND CHANGE TO ENSURE ENHANCEMENT OF THE TOTAL CITY LIVING AND WORKING ENVIRONMENT.

Policy 1.1:

Encourage development which provides substantial net benefits and minimizes undesirable consequences. Discourage development that has substantial undesirable consequences that cannot be mitigated.

Policy 1.2:

Assure that all commercial and industrial uses meet minimum, reasonable performance standards.

Policy 1.3:

Locate commercial and industrial activities according to a generalized commercial and industrial land use plan.

The proposed MCD project will provide desirable goods and services to the neighborhood and will provide employment opportunities to those in the community. The proposed MCD would meet all the performance standards and requirements identified in Planning Code Section 790.141. The project site is located within a Neighborhood Commercial District and is thus consistent with activities in the commercial land use plan. There are no other MCDs in the vicinity, nor within 2 miles of the project site, which should minimize any potential negative impacts associated with the clustering of MCDs. The MCD will utilize a mechanical system designed to keep any potential odors from passing into pedestrian space, and will employ a security guard to monitor the front entrance and help mitigate any undesirable activities.

OBJECTIVE 2:

MAINTAIN AND ENHANCE A SOUND AND DIVERSE ECONOMIC BASE AND FISCAL STRUCTURE FOR THE CITY.

Policy 2.1:

Seek to retain existing commercial and industrial activity and to attract new such activity to the City.

The Project will allow a locally-owned and established business to expand to a new location within the City, thus providing new job opportunities for local residents. The proposed MCD will also help to diversify the business activity of the immediate Noriega Street NCD and the broader west side of the City, as there are currently no MCDs in the vicinity.

OBJECTIVE 6:

MAINTAIN AND STRENGTHEN VIABLE NEIGHBORHOOD COMMERCIAL AREAS EASILY ACCESSIBLE TO CITY RESIDENTS.

Policy 6.1:

Ensure and encourage the retention and provision of neighborhood-serving goods and services in the city's neighborhood commercial districts, while recognizing and encouraging diversity among the districts.

Policy 6.2:

Promote economically vital neighborhood commercial districts which foster small business enterprises and entrepreneurship and which are responsive to economic and technological innovation in the marketplace and society.

Policy 6.9:

Regulate uses so that traffic impacts and parking problems are minimized.

The proposed MCD would be located within an existing, vacant storefront, and would thus help to activate this portion of the NCD. The last use within the space was a small, locally-owned pharmacy, and thus a proposed MCD is an appropriate replacement use to serve the changing medical needs of patients in the City. As there are no other MCDs within 2 miles of the proposed location, the proposed MCD would function primarily as a neighborhood-serving use for those patients within the broader Sunset neighborhood. A parking, traffic and transportation study has been prepared for the proposed use and does not find that it would have any detrimental impact on parking and traffic in the vicinity. The proposed MCD is a locally-owned and developed business that has several years of direct experience working within the medical cannabis industry within San Francisco. The MCD would operate between the hours of 9 a.m. and 9 p.m. and would thus not have detrimental impacts on residents due to late-night activity.

TRANSPORTATION

Objectives and Policies

OBJECTIVE 1:

MEET THE NEEDS OF ALL RESIDENTS AND VISITORS FOR SAFE, CONVENIENT AND INEXPENSIVE TRAVEL WITHIN SAN FRANCISCO AND BETWEEN THE CITY AND OTHER PARTS OF THE REGION WHILE MAINTAINING THE HIGH QUALITY LIVING ENVIRONMENT OF THE BAY AREA.

Policy 1.3:

Give priority to public transit and other alternatives to the private automobile as the means of meeting San Francisco's transportation needs, particularly those of commuters.

The project sponsor has indicated that they will voluntarily provide a host of measures designed to encourage travel to the site by alternative means of transportation, other than by private automobile. These include provision of bicycle parking spaces, on-site bicycle repair and maintenance tools, 100% subsidized transit passes for employees, information on their website to assist those in traveling to the project site by bicycle, foot, or transit, and delivery of medical cannabis by bicycle or foot within a 10-block radius.

10. **Planning Code Section 101.1(b)** establishes eight priority-planning policies and requires review of permits for consistency with said policies. On balance, the project does comply with said policies in that:

- A. That existing neighborhood-serving retail uses be preserved and enhanced and future opportunities for resident employment in and ownership of such businesses be enhanced.

The proposal would enhance the district by providing a unique use in an area that does not have another MCD within 2 miles. The business would be locally owned and it creates 12-17 more employment opportunities for the community. The MCD would be located within an existing, vacant storefront, thus helping to activate this portion of the NCD.

- B. That existing housing and neighborhood character be conserved and protected in order to preserve the cultural and economic diversity of our neighborhoods.

The existing units in the surrounding neighborhood would not be adversely affected. The proposed MCD would operate between the hours of 9 a.m. and 9 p.m., and would thus have minimal detrimental effects due to late-night activity on nearby residences. The project will comply with all signage, lighting, and transparency requirements, in order to help maintain neighborhood character and activate the commercial district.

- C. That the City's supply of affordable housing be preserved and enhanced,

The proposed project would have no effect on the City's supply of affordable housing.

- D. That commuter traffic not impede MUNI transit service or overburden our streets or neighborhood parking.

The project site is located along Noriega Street and is served by the 7, 7R, and 7X Muni Bus lines, and is also in proximity to commonly used bicycle routes along Ortega and Kirkham Streets, and along 34th Avenue. A parking and traffic study conducted by Fehr & Peers found that there is adequate parking in the vicinity to accommodate the activity generated by the MCD, and that it would not have detrimental effects on street traffic or neighborhood parking.

- E. That a diverse economic base be maintained by protecting our industrial and service sectors from displacement due to commercial office development, and that future opportunities for resident employment and ownership in these sectors be enhanced.

The subject tenant space is vacant and will not displace any industrial or service sector establishments.

- F. That the City achieve the greatest possible preparedness to protect against injury and loss of life in an earthquake.

The MCD will follow standard earthquake preparedness procedures and all construction will comply with current building and seismic safety codes.

- G. That landmarks and historic buildings be preserved.

A landmark or historic building does not occupy the Project site, and the proposed rehabilitation work to the storefront is in keeping with the Secretary of the Interior's Standards.

- H. That our parks and open space and their access to sunlight and vistas be protected from development.

The project will have no negative effect on existing parks and open spaces, as it is a change of use with no proposed expansion of the building envelope.

11. The Project is consistent with and would promote the general and specific purposes of the Code provided under Section 101.1(b) in that, as designed, the Project would contribute to the character and stability of the neighborhood and would constitute a beneficial development.
12. The Commission hereby finds that approval of the Conditional Use authorization would promote the health, safety and welfare of the City.

DECISION

That based upon the Record, the submissions by the Applicant, the staff of the Department and other interested parties, the oral testimony presented to this Commission at the public hearings, and all other written materials submitted by all parties, the Commission hereby **APPROVES Conditional Use Application No. 2014-003153CUA** subject to the following conditions attached hereto as "EXHIBIT A" in general conformance with plans on file, dated May 8, 2017, and stamped "EXHIBIT B", which is incorporated herein by reference as though fully set forth.

APPEAL AND EFFECTIVE DATE OF MOTION: Any aggrieved person may appeal this Conditional Use Authorization to the Board of Supervisors within thirty (30) days after the date of this Motion No. XXXXX. The effective date of this Motion shall be the date of this Motion if not appealed (After the 30-day period has expired) OR the date of the decision of the Board of Supervisors if appealed to the Board of Supervisors. For further information, please contact the Board of Supervisors at (415) 554-5184, City Hall, Room 244, 1 Dr. Carlton B. Goodlett Place, San Francisco, CA 94102.

Protest of Fee or Exaction: You may protest any fee or exaction subject to Government Code Section 66000 that is imposed as a condition of approval by following the procedures set forth in Government Code Section 66020. The protest must satisfy the requirements of Government Code Section 66020(a) and must be filed within 90 days of the date of the first approval or conditional approval of the development referencing the challenged fee or exaction. For purposes of Government Code Section 66020, the date of imposition of the fee shall be the date of the earliest discretionary approval by the City of the subject development.

If the City has not previously given Notice of an earlier discretionary approval of the project, the Planning Commission's adoption of this Motion, Resolution, Discretionary Review Action or the Zoning Administrator's Variance Decision Letter constitutes the approval or conditional approval of the development and the City hereby gives **NOTICE** that the 90-day protest period under Government Code Section 66020 has begun. If the City has already given Notice that the 90-day approval period has begun for the subject development, then this document does not re-commence the 90-day approval period.

I hereby certify that the Planning Commission **ADOPTED** the foregoing Motion on July 13, 2017.

Jonas P. Ionin
Commission Secretary

AYES:

NAYS:

ABSENT:

ADOPTED: July 13, 2017

EXHIBIT A

AUTHORIZATION

This authorization is for a conditional use to establish a Medical Cannabis Dispensary (MCD) (d.b.a. "The Apothecarium") located at 2505 Noriega Street, Lot 012 in Assessor's Block 2069, pursuant to Planning Code Section(s) 303 and 739.84, and formerly pursuant to Planning Code Section 306.7 and interim zoning controls established under Resolutions 179-15 and 544-16, within the Noriega Street Neighborhood Commercial District and a 40-X Height and Bulk District; in general conformance with plans, dated May 8, 2017, and stamped "EXHIBIT B" included in the docket for Case No. 2014-003153CUA and subject to conditions of approval reviewed and approved by the Commission on July 13, 2017 under Motion No XXXXXX. This authorization and the conditions contained herein run with the property and not with a particular Project Sponsor, business, or operator.

RECORDATION OF CONDITIONS OF APPROVAL

Prior to the issuance of the building permit or commencement of use for the Project the Zoning Administrator shall approve and order the recordation of a Notice in the Official Records of the Recorder of the City and County of San Francisco for the subject property. This Notice shall state that the project is subject to the conditions of approval contained herein and reviewed and approved by the Planning Commission on July 13, 2017 under Motion No XXXXXX.

PRINTING OF CONDITIONS OF APPROVAL ON PLANS

The conditions of approval under the 'Exhibit A' of this Planning Commission Motion No. XXXXXX shall be reproduced on the Index Sheet of construction plans submitted with the Site or Building permit application for the Project. The Index Sheet of the construction plans shall reference to the Conditional Use authorization and any subsequent amendments or modifications.

SEVERABILITY

The Project shall comply with all applicable City codes and requirements. If any clause, sentence, section or any part of these conditions of approval is for any reason held to be invalid, such invalidity shall not affect or impair other remaining clauses, sentences, or sections of these conditions. This decision conveys no right to construct, or to receive a building permit. "Project Sponsor" shall include any subsequent responsible party.

CHANGES AND MODIFICATIONS

Changes to the approved plans may be approved administratively by the Zoning Administrator. Significant changes and modifications of conditions shall require Planning Commission approval of a new Conditional Use authorization.

Conditions of Approval, Compliance, Monitoring, and Reporting

PERFORMANCE

1. **Validity.** The authorization and right vested by virtue of this action is valid for three (3) years from the effective date of the Motion. The Department of Building Inspection shall have issued a Building Permit or Site Permit to construct the project and/or commence the approved use within this three-year period.

For information about compliance, contact Code Enforcement, Planning Department at 415-575-6863, www.sf-planning.org

2. **Expiration and Renewal.** Should a Building or Site Permit be sought after the three (3) year period has lapsed, the project sponsor must seek a renewal of this Authorization by filing an application for an amendment to the original Authorization or a new application for Authorization. Should the project sponsor decline to so file, and decline to withdraw the permit application, the Commission shall conduct a public hearing in order to consider the revocation of the Authorization. Should the Commission not revoke the Authorization following the closure of the public hearing, the Commission shall determine the extension of time for the continued validity of the Authorization.

For information about compliance, contact Code Enforcement, Planning Department at 415-575-6863, www.sf-planning.org

3. **Diligent Pursuit.** Once a site or Building Permit has been issued, construction must commence within the timeframe required by the Department of Building Inspection and be continued diligently to completion. Failure to do so shall be grounds for the Commission to consider revoking the approval if more than three (3) years have passed since this Authorization was approved.

For information about compliance, contact Code Enforcement, Planning Department at 415-575-6863, www.sf-planning.org

4. **Extension.** All time limits in the preceding three paragraphs may be extended at the discretion of the Zoning Administrator where implementation of the project is delayed by a public agency, an appeal or a legal challenge and only by the length of time for which such public agency, appeal or challenge has caused delay.

For information about compliance, contact Code Enforcement, Planning Department at 415-575-6863, www.sf-planning.org

5. **Conformity with Current Law.** No application for Building Permit, Site Permit, or other entitlement shall be approved unless it complies with all applicable provisions of City Codes in effect at the time of such approval.

For information about compliance, contact Code Enforcement, Planning Department at 415-575-6863, www.sf-planning.org

DESIGN – COMPLIANCE AT PLAN STAGE

6. **Garbage, Composting and Recycling Storage.** Space for the collection and storage of garbage, composting, and recycling shall be provided within enclosed areas on the property and clearly labeled and illustrated on the building permit plans. Space for the collection and storage of recyclable and compostable materials that meets the size, location, accessibility and other standards specified by the San Francisco Recycling Program shall be provided at the ground level of the buildings.

For information about compliance, contact the Case Planner, Planning Department at 415-558-6378, www.sf-planning.org

7. **Rooftop Mechanical Equipment.** Pursuant to Planning Code 141, the Project Sponsor shall submit a roof plan to the Planning Department prior to Planning approval of the building permit application. Rooftop mechanical equipment, if any is proposed as part of the Project, is required to be screened so as not to be visible from any point at or below the roof level of the subject building.

For information about compliance, contact the Case Planner, Planning Department at 415-558-6378, www.sf-planning.org

8. **Odor Control Unit.** In order to ensure any significant noxious or offensive odors are prevented from escaping the premises once the project is operational, the building permit application to implement the project shall include air cleaning or odor control equipment details and manufacturer specifications on the plans. Odor control ducting shall not be applied to the primary façade of the building.

For information about compliance, contact the Case Planner, Planning Department at 415-558-6378, www.sf-planning.org

MONITORING

9. **Enforcement.** Violation of any of the Planning Department conditions of approval contained in this Motion or of any other provisions of Planning Code applicable to this Project shall be subject to the enforcement procedures and administrative penalties set forth under Planning Code Section 176 or Section 176.1. The Planning Department may also refer the violation complaints to other city departments and agencies for appropriate enforcement action under their jurisdiction.

For information about compliance, contact Code Enforcement, Planning Department at 415-575-6863, www.sf-planning.org

10. **Revocation due to Violation of Conditions.** Should implementation of this Project result in complaints from interested property owners, residents, or commercial lessees which are not resolved by the Project Sponsor and found to be in violation of the Planning Code and/or the specific conditions of approval for the Project as set forth in Exhibit A of this Motion, the Zoning Administrator shall refer such complaints to the Commission, after which it may hold a public hearing on the matter to consider revocation of this authorization.

For information about compliance, contact Code Enforcement, Planning Department at 415-575-6863, www.sf-planning.org

OPERATION

11. **Community Liaison.** Prior to issuance of a building permit to construct the project and implement the approved use, the Project Sponsor shall appoint a community liaison officer to deal with the issues of concern to owners and occupants of nearby properties. The Project Sponsor shall provide the Zoning Administrator with written notice of the name, business address, and telephone number of the community liaison. Should the contact information change, the Zoning Administrator shall be made aware of such change. The community liaison shall report to the Zoning Administrator what issues, if any, are of concern to the community and what issues have not been resolved by the Project Sponsor.

For information about compliance, contact Code Enforcement, Planning Department at 415-575-6863, www.sf-planning.org

12. **Garbage, Recycling, and Composting Receptacles.** Garbage, recycling, and compost containers shall be kept within the premises and hidden from public view, and placed outside only when being serviced by the disposal company. Trash shall be contained and disposed of pursuant to garbage and recycling receptacles guidelines set forth by the Department of Public Works.

For information about compliance, contact Bureau of Street Use and Mapping, Department of Public Works at 415-554-5810, <http://sfdpw.org>

13. **Sidewalk Maintenance.** The Project Sponsor shall maintain the main entrance to the building and all sidewalks abutting the subject property in a clean and sanitary condition in compliance with the Department of Public Works Streets and Sidewalk Maintenance Standards.

For information about compliance, contact Bureau of Street Use and Mapping, Department of Public Works, 415-695-2017, <http://sfdpw.org>

14. **Odor Control.** While it is inevitable that some low level of odor may be detectable to nearby residents and passersby, appropriate odor control equipment shall be installed in conformance with the approved plans and maintained to prevent any significant noxious or offensive odors from escaping the premises.

For information about compliance with odor or other chemical air pollutants standards, contact the Bay Area Air Quality Management District, (BAAQMD), 1-800-334-ODOR (6367), www.baaqmd.gov and Code Enforcement, Planning Department at 415-575-6863, www.sf-planning.org

DRA No: 0544

2017 AUG 14 PM 4:09

H. 2:30 p.m.

Items listed here may not be considered prior to the time indicated above. It is provided as a courtesy to limit unnecessary wait times. Generally, the Commission adheres to the order of the Agenda. Therefore, the following item(s) will be considered at or after the time indicated.

15. 2014-003153CUA (A. PERRY: (415) 575-9017)
2505 NORIEGA STREET - southwest corner of Noriega Street and 32nd Avenue, Lot 012 in Assessor's Block 2069 (District 4) - Request for Conditional Use Authorization pursuant to Planning Code Sections 303 and 739.84, and formerly pursuant to Planning Code Section 306.7 and interim zoning controls established under Resolutions 179-15 and 544-16, proposing to establish a new Medical Cannabis Dispensary (MCD) (d.b.a. The Apothecarium) in a currently vacant commercial space at the ground floor of the subject property, last occupied by Ace Pharmacy. The MCD would not allow for on-site medication of medical cannabis (e.g. smoking, vaporizing, and consumption of medical cannabis edibles), nor would the MCD permit on-site cultivation of plants for harvesting medical product. The MCD would permit on-site sales of medical cannabis only and also proposes to provide delivery services. The project is located within the Noriega Street Neighborhood Commercial District (NCD) and a 40-X Height and Bulk District. This action constitutes the Approval Action for the project for the purposes of CEQA, pursuant to San Francisco Administrative Code Section 31.04(h).
Preliminary Recommendation: Approve with Conditions

- SPEAKERS:**
- = Andrew Perry – Staff Report
 - + Ryan Hudson – Project presentation
 - + Floyd Huyen – Project presentation
 - Katie, Sunset Golden Club – Organized opposition
 - Sheri Lau – Sunset Friends – Organized opposition
 - Speaker – Sunset Motherhood Association – Organized opposition
 - Speaker – Sunset Approaches to Marijuana – Organized opposition
 - Speaker – SAM – Organized opposition
 - Wendy – Sunset District Volunteers Association – Organized opposition
 - Speaker – Noriega Street Merchants Association – Organized opposition
 - Speaker – Sunset Parents Club – Organized opposition
 - Speaker – Noriega Street Employees – Organized opposition
 - Theresa – SFCEC – Organized opposition
 - Ellen – SFCEC – Organized opposition
 - Ray Hacke – Ark of Hope Preschool – Organized opposition
 - Frank Lee – OJE – Organized opposition
 - Jenny – No MCD
 - Bernie Chung – SF Chinese Baptist Church – Organized opposition
 - Walter Hoyer - SF Chinese Baptist Church – Organized opposition
 - Wayne – American Family Association – Organized opposition
 - Speaker - SF Chinese Baptist Church – Organized opposition
 - Speaker – Protect the children
 - Dr. Lynn Fox – CALM – Organized opposition
 - Speaker – Protect my kids

- Dr. Patricia Tsang – Herald Concern Care – Organized opposition
- + Carol Crooks – Support
- + Jill Wince – Marijuana research, impact on children
- + Joseph Ewold – Counter to opioid addiction
- Speaker – No MCD
- Speaker – No MCD
- Speaker – No MCD
- Speaker – No MCD
- Speaker – No MCD
- Speaker – No MCD
- Speaker – No MCD
- Speaker – No MCD
- Speaker – No MCD
- Hellen Lam – No MCD
- Vicky – Opposition
- Susanna Chiu – Opposition
- Speaker – No MCD
- Speaker – No MCD
- Speaker – Opposition concern for children
- Jamie – Opposition
- Speaker – Opposition
- Speaker – No MCD
- Alice – No MCD
- Speaker – No MCD
- Terry – No MCD, crime
- Speaker – No MCD
- Speaker – Not appropriate location
- Ana – No MCD
- Virginia Lee – Opposition
- Speaker – No MCD
- Cindy Ming – No MCD
- Betsy – Protect our kids, protect our neighborhood
- Theresa – Fresh air
- Speaker – No MCD
- Speaker – Outreach
- Speaker – Opposition, impact on children
- Lai Wong – No MCD
- Speaker – No MCD
- Speaker – Schools and childcare in the Sunset
- Speaker – Revenue from cannabis does not justify its legalization, prevention first
- Speaker – No MCD
- Speaker – Negative impact to kids
- Paul Tsu – No MCD in my community
- + Speaker – I need the medicine
- Florence Wong – No marijuana in Sunset District
- John Lee – Opposition

- + Beth Gray Silver – Support
- Speaker – Spare the neighborhood
- Speaker – Protect the children, No MCD
- Speaker – Protect the children, No MCD
- Rita Lee – Higher crime rates, DUI, youth access
- Speaker – No MCD in my neighborhood
- + Michelle – Support
- + Linda – Support
- + Henry Sanchez – Patients access to medication
- Speaker – No MCD
- Speaker – Marijuana makes them crazy
- + Michael Cohen – Support
- + David Goldman – Support
- + Speaker – Support
- + Michelle Aldridge – It will improve the neighborhood
- Cecilia – No MCD
- + Sharon – Support
- + Susan Pfeifer – Support
- + Johnny DeLaplain – No lethal dose of marijuana
- + Speaker – Support
- + Joel Dee – Pre-school vs K-12
- + Sean Smith – Petitions
- + Tally Tobin – Support
- + Barbara Kearny – Support
- + Dr. Debra Durnell – Lutheran Church statement
- + Nick Lau – Support
- Speaker – No MCD
- + Richard DeNola – Grant addition to the neighborhood
- + David Ambruster – Support
- + Jonathan Fabian – Support
- + Daniel Wax – Support
- + Jeremy Cohen – Support
- + Kevin Clarke – Support
- + Tamara Ritz – Support research data
- Speaker – Sunset residents against MCD
- + David Hua – Untruths
- + Aaron Ashe – Support
- + Speaker – Support
- Speakers – No MCD
- Speakers – Grandchildren will be forced to walk by every day
- Speaker – Clean air, No MCD
- + Speaker – Regulated market
- + Speaker – Safe access to medicine
- + Speaker – L. Chow letter
- Speaker – No MCD
- Speaker – No MCD
- + Marcus Voldarama – Support
- + Tiara Metro – Support

- + Brian Support
- Anthony Tang – Opposed
- Steven Chu – No MCD
- Alfonso Chen – Negative impact
- Speaker – No MCD
- Speaker – No MCD
- Speaker – No MCD
- Speaker – No MCD
- Speaker – No MCD
- Speaker – No MCD
- Jennifer Yang – Not just drugs, it can damage your nervous system
- Joanna – No MCD
- Karen Ling– No MCD
- Susan Lee – No MCD
- Lisa Yang – No MCD
- Speaker – No MCD
- Renee – Impacts on children
- Speaker – No MCD
- Speaker – No MCD
- Speaker – No MCD
- Speaker – No MCD
- Speaker – No MCD
- Speaker – Stone drivers
- Speaker – No MCD
- Jessica Yu – No MCD
- Randy Louie – Opposed
- + Allysa Hambrikt – Support
- + Theodore Douglass – Support
- + Edmund – Medical benefits
- + Candace Lee - Support
- George Yun – Opposition
- Vicent Chan – Opposition
- Speaker – No happy ending
- Lilly Chu – Opposition
- + Navas Albaka - Support
- + Brian – Set the standard
- Sherman Lau – Opposition
- Gloria – No MCD
- Speaker – No MCD
- Speaker – No MCD
- Lisa – Opposition
- Speaker – Cannabis marketing, negative impacts
- - Samy Chu – No MCD
- Pauline Chung – No MCD
- + Lisa Wetch – Support, bi-lingual services
- Chris Eng – Negative impacts, community safety

ACTION: Approved with Conditions as amended to include bi-lingual, cultural and educational services
AYES: Hillis, Johnson, Koppel, Melgar, Moore
NAYES: Richards
ABSENT: Fong
MOTION 19961

I. PUBLIC COMMENT

At this time, members of the public may address the Commission on items of interest to the public that are within the subject matter jurisdiction of the Commission except agenda items. With respect to agenda items, your opportunity to address the Commission will be afforded when the item is reached in the meeting with one exception. When the agenda item has already been reviewed in a public hearing at which members of the public were allowed to testify and the Commission has closed the public hearing, your opportunity to address the Commission must be exercised during the Public Comment portion of the Calendar. Each member of the public may address the Commission for up to three minutes.

The Brown Act forbids a commission from taking action or discussing any item not appearing on the posted agenda, including those items raised at public comment. In response to public comment, the commission is limited to:

- (1) responding to statements made or questions posed by members of the public; or
- (2) requesting staff to report back on a matter at a subsequent meeting; or
- (3) directing staff to place the item on a future agenda. (Government Code Section 54954.2(a))

ADJOURNMENT - 11:41 P.M.

RECEIVED
BOARD OF SUPERVISORS
SAN FRANCISCO



2017 AUG 14 PM 4:09

BY BJ

City Planning Commission
Case No. 2014-003153CUA

The undersigned declare that they are hereby subscribers to this Notice of Appeal and are owners of property affected by the proposed amendment or conditional use (that is, owners of property within the area that is the subject of the application for amendment or conditional use, or within a radius of 300 feet of the exterior boundaries of the property.

If ownership has changed and assessment roll has not been amended, we attach proof of ownership change. If signing for a firm or corporation, proof of authorization to sign on behalf of the organization is attached.

	Street Address, property owned	Assessor's Block & Lot	Printed Name of Owner(s)	Original Signature of Owner(s)
1.	1779 31ST AVE.	2018 -002G	CHASE DAVID	
2.				
3.	1823 31ST AVE.	2068 -004	WU STEVEN S	
4.				
5.	1843 31ST AVE.	2068 -009	KUANG BECKY	
6.				
7.	1847 31ST AVE.	2068 -010	NG LUK	
8.				
9.				
10.				
11.				
12.				
13.				
14.				
15.				
16.				
17.				
18.				
19.				
20.				
21.				
22.				

RECEIVED
BOARD OF SUPERVISORS
SAN FRANCISCO

2017 AUG 14 PM 4:09

BY BJ

City Planning Commission
Case No. 2014-003153CUA

The undersigned declare that they are hereby subscribers to this Notice of Appeal and are owners of property affected by the proposed amendment or conditional use (that is, owners of property within the area that is the subject of the application for amendment or conditional use, or within a radius of 300 feet of the exterior boundaries of the property.

If ownership has changed and assessment roll has not been amended, we attach proof of ownership change. If signing for a firm or corporation, proof of authorization to sign on behalf of the organization is attached.

	Street Address, property owned	Assessor's Block & Lot	Printed Name of Owner(s)	Original Signature of Owner(s)
1.	1767 32ND AVE.	2017 -017	LEE CHRISTOPHER M	<i>[Signature]</i>
2.				
3.	1771 32ND AVE.	2017 -018	MIRZA SULEMAN A	<i>Suleman A. Mirza</i>
4.	1771 32nd Ave	2017-018	Mirza, Saeeda	<i>Saeeda Mirza</i>
5.	1775 32ND AVE.	2017 -019	CHUNG KIN	
6.				
7.	1789 32ND AVE.	2017 -050	NGUYEN SZETO KATIE	
8.				
9.	1766 32ND AVE.	2018 -004A	KUAN FLORINDA J	
10.				
11.	1778 32ND AVE.	2018 -004B	SAM HING KIM	
12.	1778 32ND AVE.	2018 -004B	LAN FONG SAM	
13.				
14.				
15.				
16.				
17.				
18.				
19.				
20.				
21.				
22.				

RECEIVED
BOARD OF SUPERVISORS
SAN FRANCISCO

2017 AUG 14 PM 4:09

BY BJ

City Planning Commission
Case No. 2014-003153CUA

The undersigned declare that they are hereby subscribers to this Notice of Appeal and are owners of property affected by the proposed amendment or conditional use (that is, owners of property within the area that is the subject of the application for amendment or conditional use, or within a radius of 300 feet of the exterior boundaries of the property.

If ownership has changed and assessment roll has not been amended, we attach proof of ownership change. If signing for a firm or corporation, proof of authorization to sign on behalf of the organization is attached.

	Street Address, property owned	Assessor's Block & Lot	Printed Name of Owner(s)	Original Signature of Owner(s)
1.	1774 32ND AVE.	2018 -004C	DIEHL MAURO	<i>Mauro Diehl</i>
2.				
3.	1762 32ND AVE.	2018 -004E	LIANG SHUNHUI	
4.				
5.	1854 32ND AVE.	2068 -036	WU TINA CHAN	
6.				
7.	1838 32ND AVE.	2068 -040	WHITE TROY RODNEY	<i>Ellen White</i> WIFE
8.	1838 32nd Ave	2068-040	WHITE, ELLEN	
9.	1834 32ND AVE.	2068 -041	GABBAY YVONNE	<i>Y. Gabbay</i>
10.				
11.	1830 32ND AVE.	2068 -042	LEUNG YANSON	<i>Yanson Leung</i>
12.				
13.				
14.	1842 32ND AVE	2068 -039	THE ZHIMING BI	<i>Zhiming Bi</i>
15.	1842 32ND AVE	2068 -039	LIYING YANG J	<i>Liying Yang</i>
16.				
17.				
18.				
19.				
20.				
21.				
22.				

RECEIVED
BOARD OF SUPERVISORS
SAN FRANCISCO



2017 AUG 14 PM 4:09

BY BA

City Planning Commission
Case No. 2014-003153CUA

The undersigned declare that they are hereby subscribers to this Notice of Appeal and are owners of property affected by the proposed amendment or conditional use (that is, owners of property within the area that is the subject of the application for amendment or conditional use, or within a radius of 300 feet of the exterior boundaries of the property.

If ownership has changed and assessment roll has not been amended, we attach proof of ownership change. If signing for a firm or corporation, proof of authorization to sign on behalf of the organization is attached.

	Street Address, property owned	Assessor's Block & Lot	Printed Name of Owner(s)	Original Signature of Owner(s)
1.	1835 32ND AVE.	2069 -001E	LIGH GRACE S.	
2.				
3.	1839 32ND AVE.	2069 -001F	CHAN ANTHONY KWOK KUI	
4.				
5.	1851 32ND AVE.	2069 -001I	FONG NANCY F	
6.				
7.	1859 32ND AVE.	2069 -001K	DEA DANNY M	
8.				
9.	1863 32ND AVE.	2069 -001L	THOMAS MARY W	
10.				
11.				
12.				
13.				
14.				
15.				
16.				
17.				
18.				
19.				
20.				
21.				
22.				

RECEIVED
BOARD OF SUPERVISORS
SAN FRANCISCO

2017 AUG 14 PM 4:10

BY *[Signature]*

City Planning Commission
Case No. 2014-003153CUA

The undersigned declare that they are hereby subscribers to this Notice of Appeal and are owners of property affected by the proposed amendment or conditional use (that is, owners of property within the area that is the subject of the application for amendment or conditional use, or within a radius of 300 feet of the exterior boundaries of the property.

If ownership has changed and assessment roll has not been amended, we attach proof of ownership change. If signing for a firm or corporation, proof of authorization to sign on behalf of the organization is attached.

Street Address, property owned	Assessor's Block & Lot	Printed Name of Owner(s)	Original Signature of Owner(s)
1. <input checked="" type="checkbox"/> 1787 33RD AVE.	2016 -022	LEE VINCENT LUEY SHING	
2. _____	_____	_____	_____
3. <input checked="" type="checkbox"/> 1791 33RD AVE.	2016 -023	YU GEORGE W	
4. _____	_____	_____	_____
5. 1778 33RD AVE.	2017 -022	LUU MARCEL Q	<i>Marcel Luu</i>
6. _____	_____	_____	_____
7. <input checked="" type="checkbox"/> 1774 33RD AVE.	2017 -023	GO PHILIP T	
8. _____	_____	_____	_____
9. <input checked="" type="checkbox"/> 1770 33RD AVE.	2017 -024	CHEUNG KWOK SHING	
10. _____	_____	_____	_____
11. 1766 33RD AVE.	2017 -025	WONG MEI YUET	<i>mei wong</i>
12. _____	_____	_____	_____
13. _____	_____	_____	_____
14. _____	_____	_____	_____
15. _____	_____	_____	_____
16. _____	_____	_____	_____
17. _____	_____	_____	_____
18. _____	_____	_____	_____
19. _____	_____	_____	_____
20. _____	_____	_____	_____
21. _____	_____	_____	_____
22. _____	_____	_____	_____

RECEIVED
BOARD OF SUPERVISORS
SAN FRANCISCO

2017 AUG 14 PM 4:10

BY *[Signature]*

City Planning Commission
Case No. 2014-003153CUA

The undersigned declare that they are hereby subscribers to this Notice of Appeal and are owners of property affected by the proposed amendment or conditional use (that is, owners of property within the area that is the subject of the application for amendment or conditional use, or within a radius of 300 feet of the exterior boundaries of the property.

If ownership has changed and assessment roll has not been amended, we attach proof of ownership change. If signing for a firm or corporation, proof of authorization to sign on behalf of the organization is attached.

	Street Address, property owned	Assessor's Block & Lot	Printed Name of Owner(s)	Original Signature of Owner(s)
1.	1789 32ND AVE.	2017 -050	NGUYEN SZETO KATIE	
2.				
3.	1858 33RD AVE.	2069 -002K	GALLAGHER ELMER	
4.				
5.	1854 33RD AVE.	2069 -002L	KWOK FAI MAN	
6.				
7.	1850 33RD AVE.	2069 -002M	WAN YIPING	<i>[Signature]</i>
8.				
9.	1846 33RD AVE.	2069 -003	LIANG WAH CHUNG	
10.				
11.	1834 33RD AVE.	2069 -003C	SHABBAS HAMLET	
12.				
13.	1851 32ND AVE	2069-001L	WAN KET FONG	
14.	1851 32ND AVE	2069-001L	BEN FONG (FATHER) (PROPERTY OWNER)	<i>[Signature]</i>
15.				
16.				
17.				
18.				
19.				
20.				
21.				
22.				

RECEIVED
BOARD OF SUPERVISORS
SAN FRANCISCO

2017 AUG 14 PM 4:10

BY BF

City Planning Commission
Case No. 2014-003153CUA

The undersigned declare that they are hereby subscribers to this Notice of Appeal and are owners of property affected by the proposed amendment or conditional use (that is, owners of property within the area that is the subject of the application for amendment or conditional use, or within a radius of 300 feet of the exterior boundaries of the property.

If ownership has changed and assessment roll has not been amended, we attach proof of ownership change. If signing for a firm or corporation, proof of authorization to sign on behalf of the organization is attached.

	Street Address, property owned	Assessor's Block & Lot	Printed Name of Owner(s)	Original Signature of Owner(s)
1.	1830 33RD AVE.	2069 -004	MAQSOOD KASHIF	
2.				
3.	1826 33RD AVE.	2069 -004A	ZHAO LI XIAO	<i>Zhao Li Xiao</i>
4.				
5.	1807 33RD AVE.	2070 -002	GAW JOHN Y T (Gaw Family Trust)	<i>Gaw John Y. T.</i>
6.				
7.	1811 33RD AVE.	2070 -003	GORIN JOSEPH	
8.				
9.	1815 33RD AVE.	2070 -004	LEE FOOK SHIU	<i>Fook Shiu Lee</i>
10.				
11.	1835 33RD AVE.	2070 -009	CHANG HENRY C wife (Chang - Wong Rev Trust)	<i>Flaine Chang</i>
12.				
13.				
14.				
15.				
16.				
17.				
18.				
19.				
20.				
21.				
22.				

RECEIVED
BOARD OF SUPERVISORS
SAN FRANCISCO



2017 AUG 14 PM 4:10

BY BJ

City Planning Commission
Case No. 2014-003153CUA

The undersigned declare that they are hereby subscribers to this Notice of Appeal and are owners of property affected by the proposed amendment or conditional use (that is, owners of property within the area that is the subject of the application for amendment or conditional use, or within a radius of 300 feet of the exterior boundaries of the property.

If ownership has changed and assessment roll has not been amended, we attach proof of ownership change. If signing for a firm or corporation, proof of authorization to sign on behalf of the organization is attached.

	Street Address, property owned	Assessor's Block & Lot	Printed Name of Owner(s)	Original Signature of Owner(s)
1.	<u>1390 21ST AVE.</u>	<u>2068 -003</u>	<u>TU LILY</u>	
2.				
3.	<u>2940 22ND AVE.</u>	<u>2017 -026</u>	<u>BAGDASARIAN ARMON</u>	
4.				
5.	<u>1674 23RD AVE.</u>	<u>2068 -008</u>	<u>GEE ROY</u>	
6.				
7.	<u>1610 36TH AVE.</u>	<u>2068 -050</u>	<u>CHENG ANNA LAI KING</u>	
8.				
9.	<u>1823 39TH AVE.</u>	<u>2069 -001H</u>	<u>TONG ERIC Y</u>	
10.				
11.				
12.				
13.				
14.				
15.				
16.				
17.				
18.				
19.				
20.				
21.				
22.				

The undersigned declare that they are hereby subscribers to this Notice of Appeal and are owners of property affected by the proposed amendment or conditional use (that is, owners of property within the area that is the subject of the application for amendment or conditional use, or within a radius of 300 feet of the exterior boundaries of the property.

If ownership has changed and assessment roll has not been amended, we attach proof of ownership change. If printing for a firm or corporation, proof of authorization to sign on behalf of the organization is attached.

Street Address, property owned	Assessor's Block & Lot	Printed Name of Owner(s)	Original Signature of Owner(s)
1815 31st Ave	2068-002	Henry Sherzer	Henry Sherzer
1815 31st Ave	2068-002	Vela er Shark	Vela er Shark
1827 31st Ave	2068-005	Henry Sherzer	Henry Sherzer
1875 31st Ave	2068-017	I want the Wood Store	Yoswood store
1879 31st Ave	2068-018	Mo Jan Lee	Mo Jan Lee
1883 31st Ave	2068-019	Bill Jiang	Bill Jiang
2338 ORTEGA	2067-027	Ken Tam	Ken Tam
1730 32nd Ave		Shu Juan Long	Shu Juan Long
1842 31st Ave	2067/003C	Sai Ming Fan	Sai Ming Fan
1842 31st Ave	2067/003C	Shek Fan	Shek Fan
1811 27th Ave	2064/001B	GRANTAL FAN	Grantal Fan
1826 31st Ave	2067/045	DAVID & CONNIE HONG	David & Connie Hong
1859 - 31st Ave	2068/013	SURVIVOR TRUST MARY KWOK	M. K.
1851 - 31st Ave	2068-011	SUE WONG	Sue Wong
1867 - 31st Ave	2065-015	OLIVIA LAN	Olivia Lan
1880 32nd Ave	2068/029	Chan, Chan Sau	Chan Sau
1866 32nd Ave	2068/033	Wilson Su	Wilson Su
1850 32nd Ave	2068-035	Tie YUAN	Tie YUAN
1850 32nd Ave	2068/037	Greg Smith	Greg Smith
1842 32nd Ave	2068-039	LIYING YANG	Liyang Yang

RECEIVED
BOARD OF SUPERVISORS
SAN FRANCISCO

2017 AUG 14 PM 4:10


BY *[Signature]*

MICHAEL CHAN
1808 17TH AVE
SAN FRANCISCO, CA 94122

467

11-8104/3210

7/25/2017 Date

Pay to the Order of San Francisco Planning Dept. \$ 578.00
Five Hundred Seventy Eight Dollars & no cts Dollars 



Northeast Community
Federal Credit Union
683 Clay Street, San Francisco, CA 94111
415-434-0738

For Appeal Fee: 2014-003153 CUA *[Signature]*