

FILE NO. 041234

RESOLUTION NO. 654-04

1 [Parking Regulations.]

2

3 **Resolution enacting and rescinding parking regulations at various locations.**

4

5 RESOLVED, That, in accordance with the provisions of the California Vehicle
6 Code and the San Francisco Traffic Code, the following regulations governing the
7 parking of vehicles are hereby enacted or rescinded as designated below:

8 **PERPENDICULAR (90-DEGREE ANGLE) PARKING - ESTABLISH**

9 Webster Street, west side, between Broadway and Vallejo Street.

10

11 **TOW-AWAY, NO STOPPING ANYTIME - ESTABLISH**

12

13 Lyon Street, west side, from 16 feet south of Chestnut Street to 16 feet north of
14 Chestnut Street (100-foot zone).

15

16 **UNMETERED MOTORCYCLE PARKING - EXTEND**

17

18 7th Street, west side, from 76 feet to 97 feet north of Townsend Street
19 (accommodating an additional six unmetered motorcycle parking spaces).

20

21 **TOW-AWAY, NO PARKING, 10 PM TO 6 AM, EVERYDAY - ESTABLISH**

22

23 Lathrop Avenue, south side (400-600 blocks); and

24

25 Lathrop Avenue, north side, (600 block).

26

27 **TOW-AWAY, NO STOPPING ANYTIME - EXTEND**

28

29 Bayshore Boulevard, west side, from 220 feet to 310 feet south of Bacon Street
30 (90-foot extension).

31

32 **NO PARKING, 6 AM TO 9 AM, MONDAY THROUGH FRIDAY, AND 1-HOUR
33 PARKING, 9 AM TO 6 PM, MONDAY THROUGH FRIDAY, 7 AM TO 6 PM,
34 SATURDAY, EXCEPT VEHICLES WITH CARPOOL PERMITS - RESCIND**

35

36

1 4th Street, east side, from Folsom Street to 125 feet southerly (parking meters to
2 remain).

3 **TOW-AWAY, NO STOPPING MONDAY - FRIDAY, 7 AM TO 9 AM - RESCIND**

4 Folsom Street, east side, from 12th to 14th Streets.

5 **TOW-AWAY, NO STOPPING ANYTIME - ESTABLISH**

6 Folsom Street, east side, from 75 feet south to 112 feet north of 13th Street.

7 **PERPENDICULAR (90-DEGREE ANGLE) PARKING - ESTABLISH**

8 Baker Street, east side, from Broadway to Pacific Avenue.

9 **2 HOUR PARKING, 7 AM TO 6 PM, EXCEPT SUNDAY - RESCIND**

10 **PARKING METERS (METER RATE AREA NO.3), 2-HR TIME LIMIT, 7 AM - 6 PM,
11 EXCEPT SUNDAY - ESTABLISH**

12 Harrison Street, both sides, between 6th and 7th Streets.

13 **UNMETERED MOTORCYCLE PARKING - ESTABLISH**

14 Dolores Street, east side, from Duncan Street to a point 19 feet southerly
15 (accommodates three motorcycle parking spaces and aids visibility at the
16 corner).

17 **TOW-AWAY, NO STOPPING ANYTIME - RESCIND**

18 13th Street, from 102 feet to 56 feet east of Folsom Street (46 feet).

19 **1 - HOUR PARKING, 7 AM - 6 PM, EXCEPT SUNDAY - RESCIND**

20 **2 - HOUR PARKING, 7 AM - 6 PM, EXCEPT SUNDAY - ESTABLISH**

21 12th Street, between Folsom and Harrison Streets; and

22 Folsom Street, between 11th and 13th Streets.

23 **TOW-AWAY, NO STOPPING ANYTIME - ESTABLISH**

24 Clarendon Avenue, north side, from Laguna Honda Boulevard to a point 100 feet
25 easterly.

1 **RESIDENTIAL PERMIT PARKING AREA "I" (2-HOUR TIME LIMIT, 9 AM - 6 PM,**
2 **MONDAY THROUGH SATURDAY) - ESTABLISH**

3 Capp Street, both sides, between 26th and Mission Streets (1100 block).
4 (excludes the thru-lot of 3330 Cesar Chavez Street).

5 **RESIDENTIAL PERMIT PARKING AREA "Z" (2-HOUR TIME LIMIT, 8 AM - 6 PM,**
6 **MONDAY THROUGH FRIDAY) - ESTABLISH**

7 23rd Street, both sides, between Dolores and Chattanooga Streets (3700 block).

8 **NO PARKING ANYTIME EXCEPT BICYCLES - ESTABLISH**

9 Grove Street, north side, from 147 feet to 194 feet west of the Hyde Street
10 crosswalk.

11 **GREEN ZONE, 9 AM - 6 PM, MONDAY THROUGH SATURDAY - RESCIND**
12 **GREEN ZONE, 8 AM - 6 PM, MONDAY THROUGH SATURDAY - ESTABLISH**

13 18th Street, north side, from Diamond Street to 48 feet westerly (extended hours
14 requires Board of Supervisor's approval).

15 **NO PARKING ANYTIME - RESCIND**
16 **TOW-AWAY, NO PARKING ANYTIME - ESTABLISH**

17 Mullen Drive, south side, from Peralta Avenue to Franconia Street.

18 **TOW-AWAY, NO STOPPING ANYTIME - RESCIND**
19 **TOW-AWAY, NO PARKING ANYTIME, EXCEPT ACTIVE LOADING - ESTABLISH**

20 Bayshore Boulevard, west side, from 45 feet north of Sunnydale Avenue to
21 232 feet northerly (232-foot zone).

22 ~~TWO-HOUR~~ ^{THREE-HOUR} **PARKING TIME LIMIT, 7 AM - 6 PM, MONDAY THROUGH SATURDAY**
23 **- ESTABLISH**

24 Rhode Island Street, east side, between 15th and Alameda and Streets; and

25 15th Street, north side, between Rhode Island and De Haro Streets.

1 **RESIDENTIAL PERMIT PARKING AREA "R" (2-HOUR TIME LIMIT, 9 AM - 6 PM,**
2 **MONDAY THROUGH SATURDAY) – ESTABLISH**

3 Buchanan Street, east side, between Larch Way and Turk Street (1200 block,
4 even addresses only).

5 **TOW-AWAY, NO STOPPING ANYTIME - ESTABLISH**

6 3rd Street, east side, from Kirkwood Avenue to 35 feet southerly.


7 **TOW-AWAY, NO PARKING ANYTIME - RESCIND**

8 3rd Street, east side, from Kirkwood Avenue to 70 feet southerly.

9 **TOW-AWAY, NO PARKING ANYTIME - ESTABLISH**

10 3rd Street, east side, from Kirkwood Avenue to 70 feet northerly.

11
12 Categorically exempt from Environmental
13 Review Class 1(c)(9) changes in the traffic and
14 parking regulations where such changes do not
15 establish a higher speed limit or result in more
16 than a negligible increase in the use of the
17 street.

18  8.26.04

19 Gerald Robbins Date
20 Department of Parking and Traffic
21
22
23
24
25



City and County of San Francisco

City Hall
1 Dr. Carlton B. Goodlett Place
San Francisco, CA 94102-4689

Tails

Resolution

File Number: 041234

Date Passed:

Resolution enacting and rescinding parking regulations at various locations.

PERPENDICULAR (90-DEGREE ANGLE) PARKING - ESTABLISH
Webster Street, west side, between Broadway and Vallejo Street.

TOW-AWAY, NO STOPPING ANYTIME - ESTABLISH
Lyon Street, west side, from 16 feet south of Chestnut Street to 16 feet north of Chestnut Street
(100-foot zone).

UNMETERED MOTORCYCLE PARKING - EXTEND
7th Street, west side, from 76 feet to 97 feet north of Townsend Street (accommodating an
additional six unmetered motorcycle parking spaces).

TOW-AWAY, NO PARKING, 10 PM TO 6 AM, EVERYDAY - ESTABLISH
Lathrop Avenue, south side (400-600 blocks); and
Lathrop Avenue, north side, (600 block).

TOW-AWAY, NO STOPPING ANYTIME - EXTEND
Bayshore Boulevard, west side, from 220 feet to 310 feet south of Bacon Street (90-foot extension).

NO PARKING, 6 AM TO 9 AM, MONDAY THROUGH FRIDAY, AND 1-HOUR PARKING, 9 AM TO 6
PM, MONDAY THROUGH FRIDAY, 7 AM TO 6 PM, SATURDAY, EXCEPT VEHICLES WITH
CARPOOL PERMITS - RESCIND
4th Street, east side, from Folsom Street to 125 feet southerly (parking meters to remain).

TOW-AWAY, NO STOPPING MONDAY - FRIDAY, 7 AM TO 9 AM - RESCIND
Folsom Street, east side, from 12th to 14th Streets.

TOW-AWAY, NO STOPPING ANYTIME - ESTABLISH
Folsom Street, east side, from 75 feet south to 112 feet north of 13th Street.

PERPENDICULAR (90-DEGREE ANGLE) PARKING - ESTABLISH
Baker Street, east side, from Broadway to Pacific Avenue.

2 HOUR PARKING, 7 AM TO 6 PM, EXCEPT SUNDAY - RESCIND
PARKING METERS (METER RATE AREA NO.3), 2-HR TIME LIMIT, 7 AM - 6 PM, EXCEPT
SUNDAY - ESTABLISH
Harrison Street, both sides, between 6th and 7th Streets.

UNMETERED MOTORCYCLE PARKING - ESTABLISH
Dolores Street, east side, from Duncan Street to a point 19 feet southerly (accommodates three
motorcycle parking spaces and aids visibility at the corner).

TOW-AWAY, NO STOPPING ANYTIME - RESCIND
13th Street, from 102 feet to 56 feet east of Folsom Street (46 feet).

1 - HOUR PARKING, 7 AM - 6 PM, EXCEPT SUNDAY - RESCIND

2 - HOUR PARKING, 7 AM - 6 PM, EXCEPT SUNDAY - ESTABLISH
12th Street, between Folsom and Harrison Streets; and
Folsom Street, between 11th and 13th Streets.

TOW-AWAY, NO STOPPING ANYTIME - ESTABLISH
Clarendon Avenue, north side, from Laguna Honda Boulevard to a point 100 feet easterly.

RESIDENTIAL PERMIT PARKING AREA "I" (2-HOUR TIME LIMIT, 9 AM - 6 PM, MONDAY THROUGH SATURDAY) - ESTABLISH
Capp Street, both sides, between 26th and Mission Streets (1100 block). (excludes the thru-lot of 3330 Cesar Chavez Street).

RESIDENTIAL PERMIT PARKING AREA "Z" (2-HOUR TIME LIMIT, 8 AM - 6 PM, MONDAY THROUGH FRIDAY) - ESTABLISH
23rd Street, both sides, between Dolores and Chattanooga Streets (3700 block).

NO PARKING ANYTIME EXCEPT BICYCLES - ESTABLISH
Grove Street, north side, from 147 feet to 194 feet west of the Hyde Street crosswalk.

GREEN ZONE, 9 AM - 6 PM, MONDAY THROUGH SATURDAY - RESCIND
GREEN ZONE, 8 AM - 6 PM, MONDAY THROUGH SATURDAY - ESTABLISH
18th Street, north side, from Diamond Street to 48 feet westerly (extended hours requires Board of Supervisor's approval).

NO PARKING ANYTIME - RESCIND
TOW-AWAY, NO PARKING ANYTIME - ESTABLISH
Mullen Drive, south side, from Peralta Avenue to Franconia Street.

TOW-AWAY, NO STOPPING ANYTIME - RESCIND
TOW-AWAY, NO PARKING ANYTIME, EXCEPT ACTIVE LOADING - ESTABLISH
Bayshore Boulevard, west side, from 45 feet north of Sunnysdale Avenue to 232 feet northerly (232-foot zone).

THREE-HOUR PARKING TIME LIMIT, 7 AM - 6 PM, MONDAY THROUGH SATURDAY - ESTABLISH
Rhode Island Street, east side, between 15th and Alameda and Streets; and
15th Street, north side, between Rhode Island and De Haro Streets.

RESIDENTIAL PERMIT PARKING AREA "R" (2-HOUR TIME LIMIT, 9 AM - 6 PM, MONDAY THROUGH SATURDAY) - ESTABLISH
Buchanan Street, east side, between Larch Way and Turk Street (1200 block, even addresses only).

TOW-AWAY, NO STOPPING ANYTIME - ESTABLISH
3rd Street, east side, from Kirkwood Avenue to 35 feet southerly.

TOW-AWAY, NO PARKING ANYTIME - RESCIND
3rd Street, east side, from Kirkwood Avenue to 70 feet southerly.

TOW-AWAY, NO PARKING ANYTIME - ESTABLISH
3rd Street, east side, from Kirkwood Avenue to 70 feet northerly.

October 26, 2004 Board of Supervisors — ADOPTED


Ayes: 11 - Alioto-Pier, Ammiano, Daly, Dufty, Elsbernd, Gonzalez, Ma, Maxwell, McGoldrick, Peskin, Sandoval

File No. 041234


I hereby certify that the foregoing Resolution was ADOPTED on October 26, 2004 by the Board of Supervisors of the City and County of San Francisco.

NOV 6 2004

Date Approved



Gloria L. Young
Clerk of the Board



Mayor Gavin Newsom