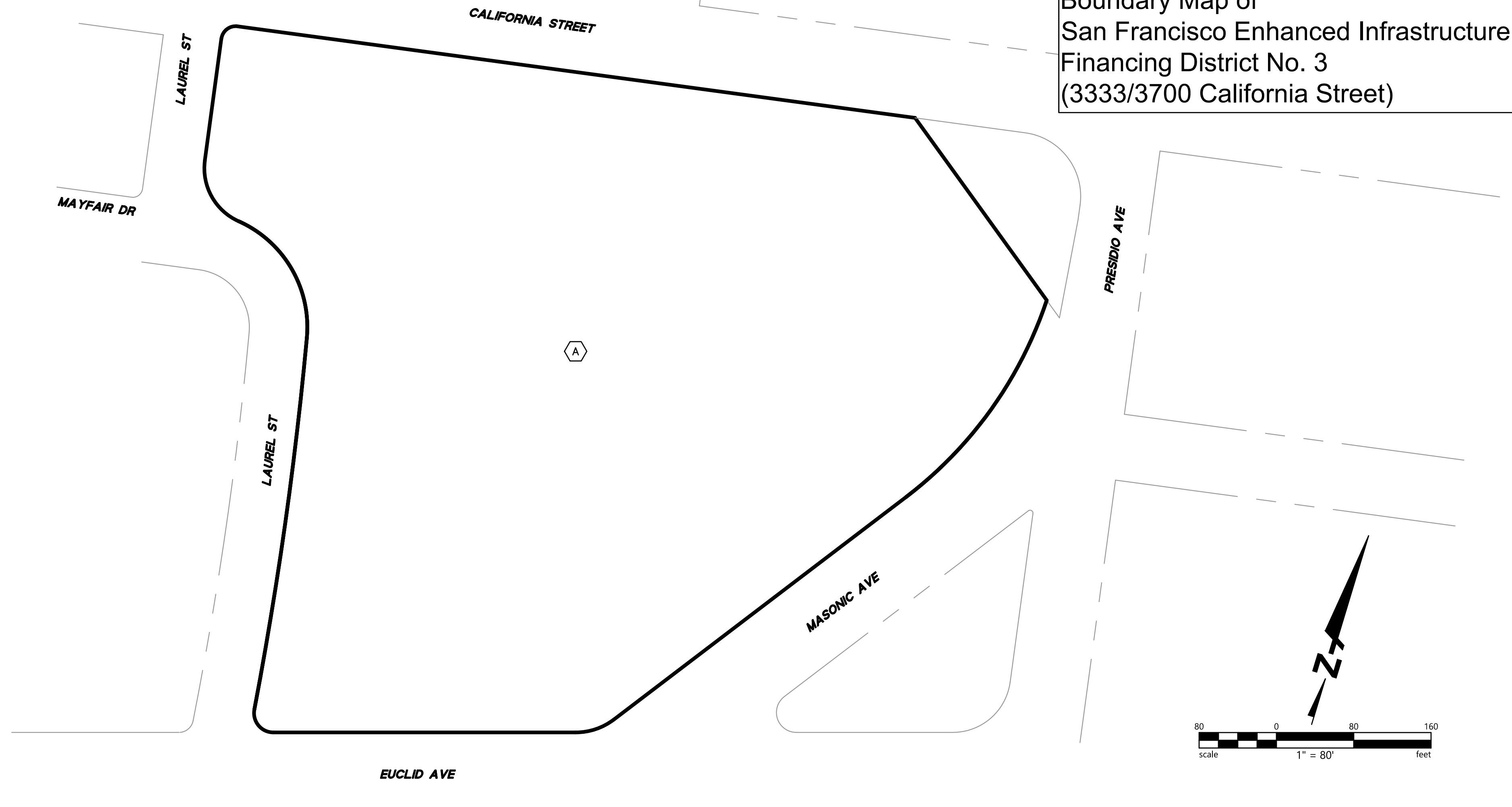


Boundary Map of  
San Francisco Enhanced Infrastructure  
Financing District No. 3  
(3333/3700 California Street)



PROJECT AREA SUMMARY		
PROJECT AREA AT FORMATION	APN	PROJECT AREA AFTER PLANNED DEVELOPMENT
A	1031-003	1 2 3

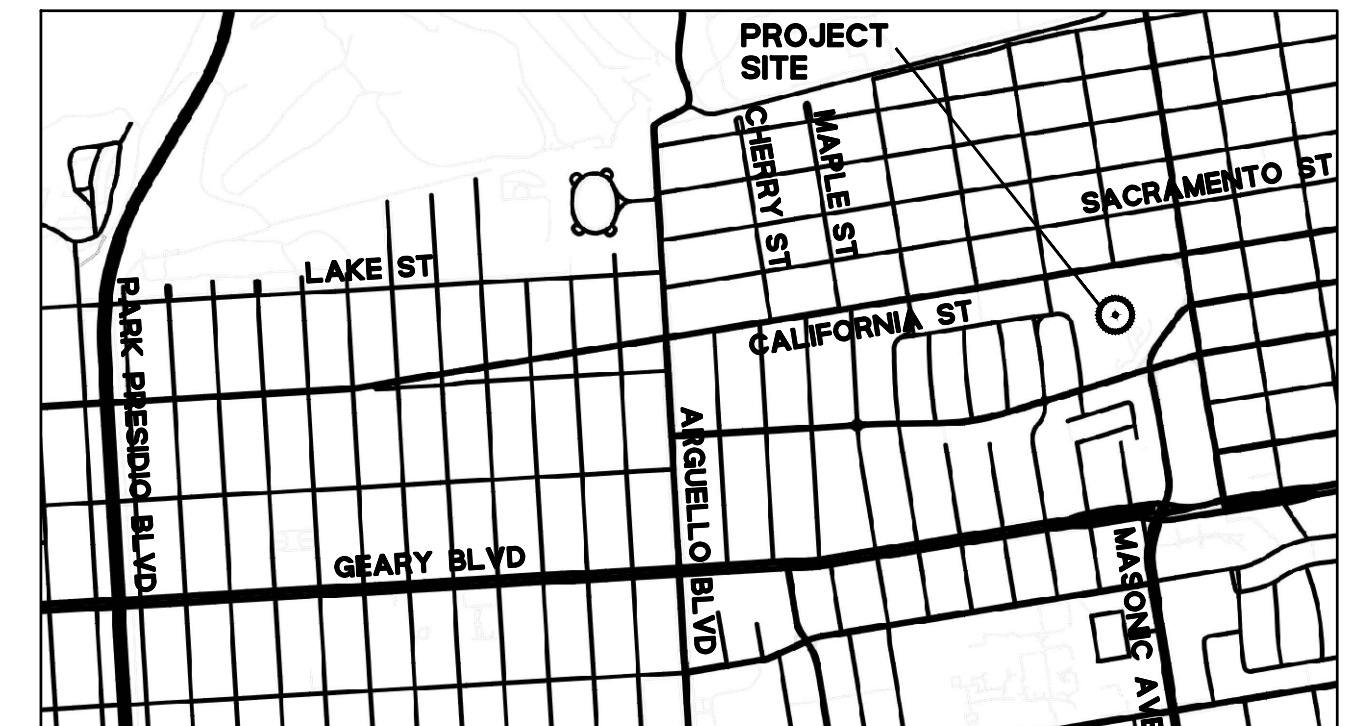
**LEGEND**

————— DISTRICT BOUNDARY

----- NON-PROJECT AREA BOUNDARY (ROW)

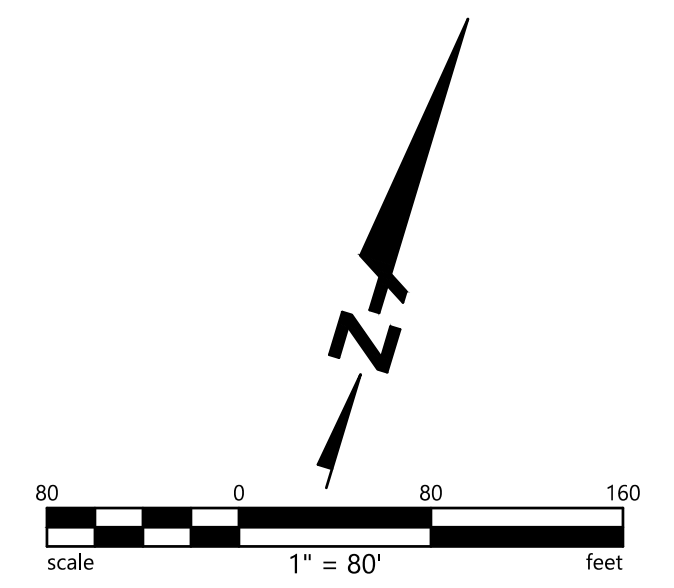
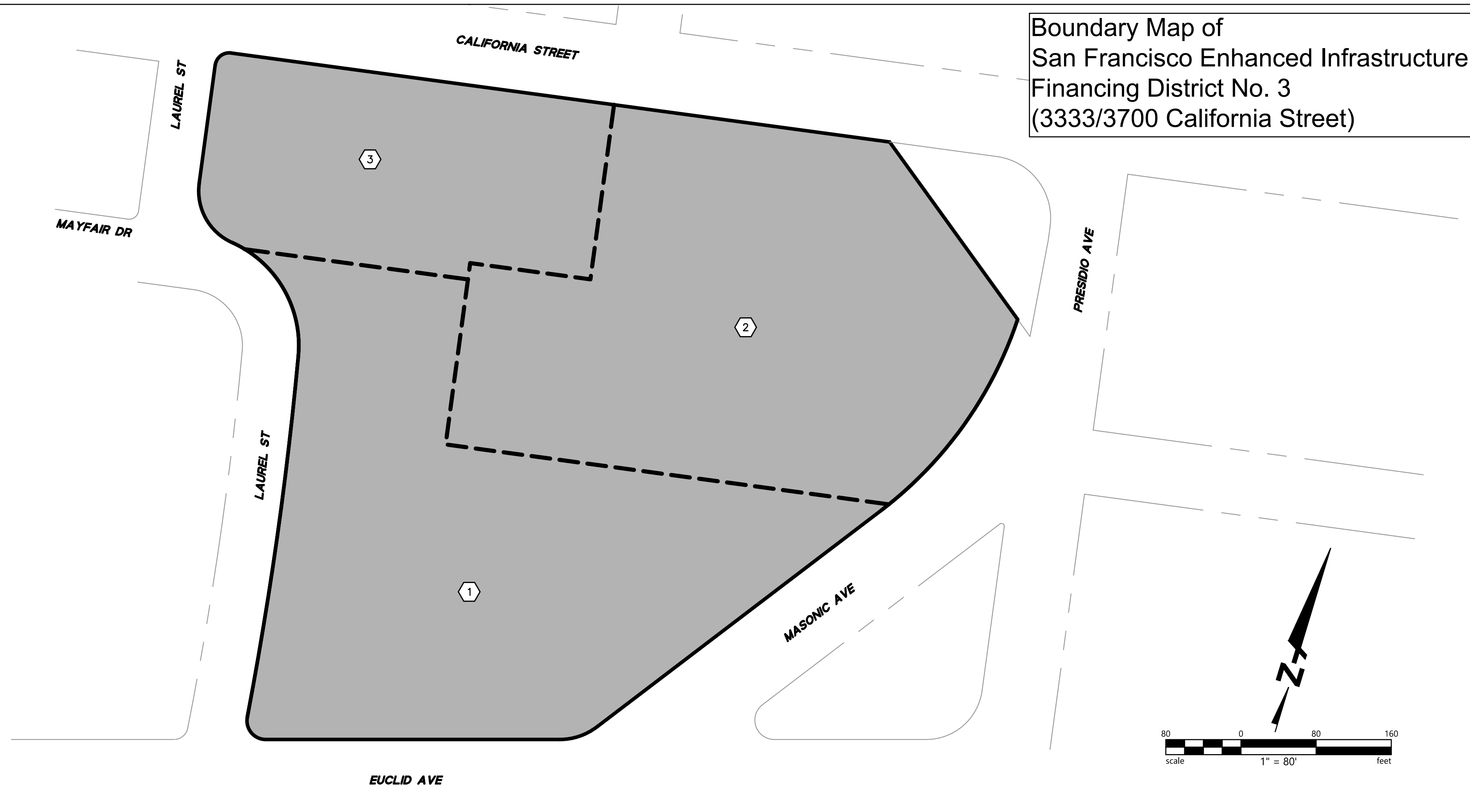
(X)

PROJECT AREA DESIGNATION



VICINITY MAP - NOT TO SCALE

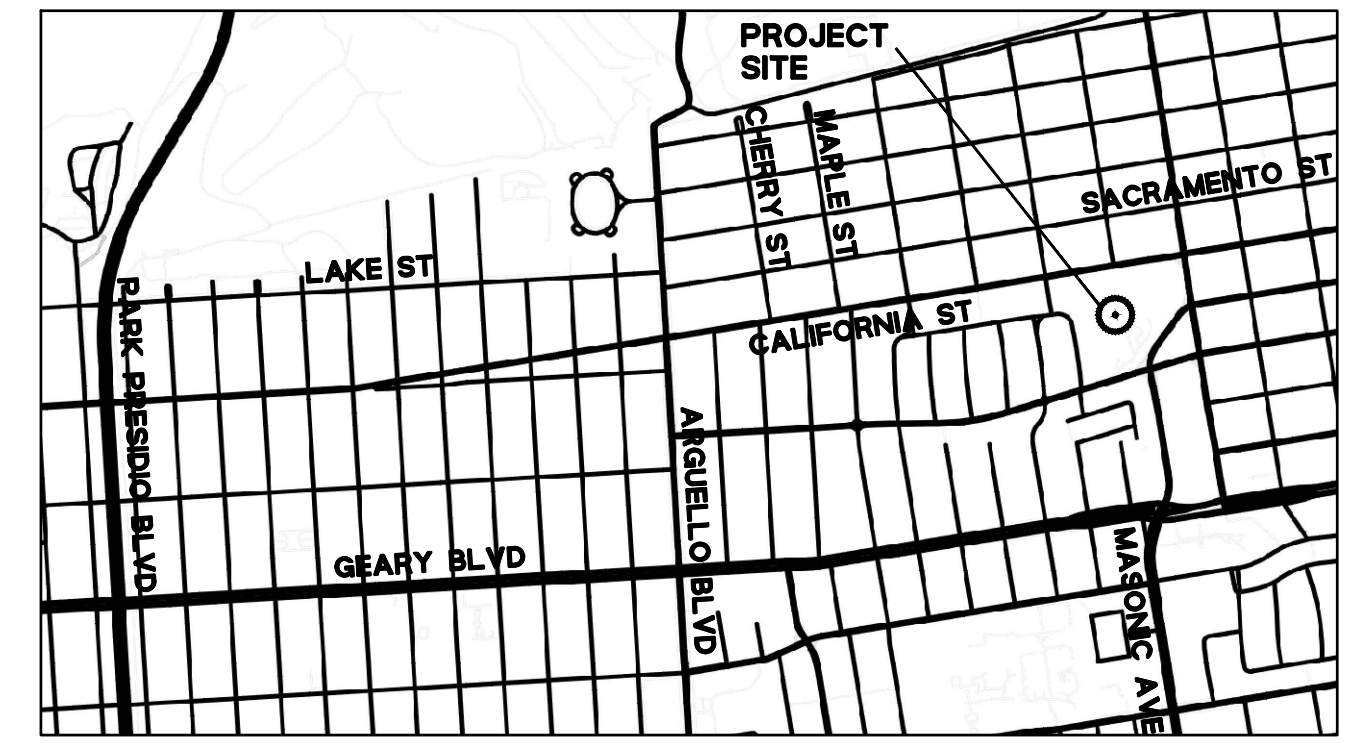
Boundary Map of  
San Francisco Enhanced Infrastructure  
Financing District No. 3  
(3333/3700 California Street)



PROJECT AREA SUMMARY		
PROJECT AREA	APN	KEYNOTE
1	1031-003 (P)	①
2	1031-003 (P)	②
3	1031-003 (P)	③

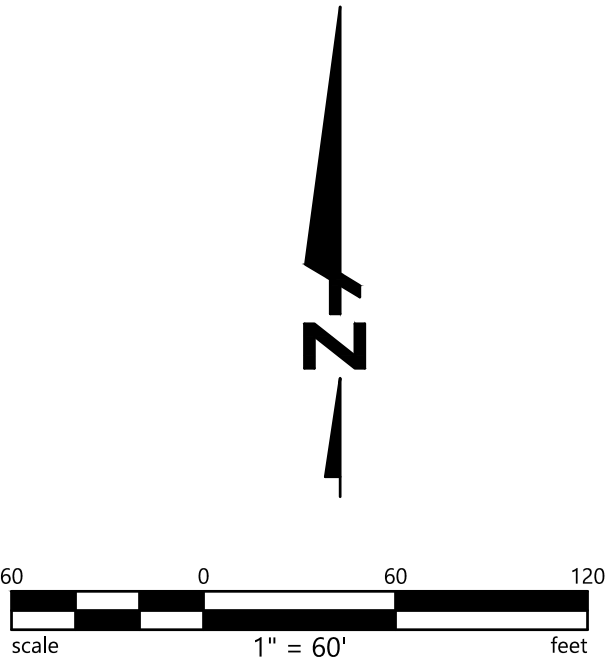
(P) = PORTION OF ASSESSOR'S PARCEL

- LEGEND**
- DISTRICT BOUNDARY
  - NON-PROJECT AREA BOUNDARY (ROW)
  - PROJECT AREA LIMITS
  - PROJECT AREA DESIGNATION
  - PLANNED DEVELOPMENT PROJECT AREA BOUNDARIES







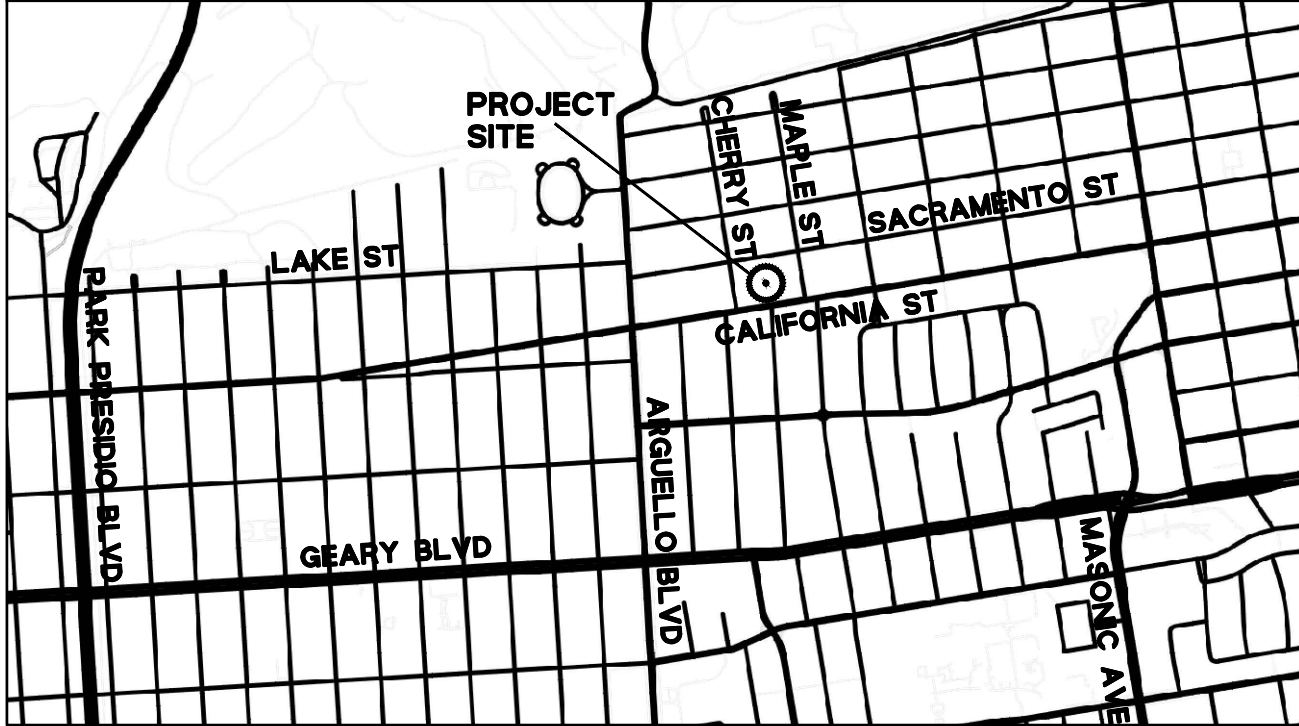
VICINITY MAP - NOT TO SCALE

Boundary Map of  
 San Francisco Enhanced Infrastructure  
 Financing District No. 3  
 (3333/3700 California Street)



PROJECT AREA SUMMARY		
PROJECT AREA	EXISTING APN	KEYNOTE
4	1015-052, 1015-053	4
5	1016-001, 1016-002, 1016-003, 1016-004, 1016-005, 1016-006, 1016-007, 1016-008, 1016-009	5
6	1017-027, 1017-028	6
Note: 401 Cherry (APN 1015-001) is excluded from the district.		E

- LEGEND**
-  DISTRICT BOUNDARY
  -  NON-PROJECT AREA BOUNDARY (ROW)
  -  PROJECT AREA DESIGNATION
  -  PLANNED DEVELOPMENT PROJECT AREA BOUNDARIES



VICINITY MAP - NOT TO SCALE