

BOARD of SUPERVISORS




City Hall
1 Dr. Carlton B. Goodlett Place, Room 244
San Francisco 94102-4689
Tel. No. (415) 554-5184
Fax No. (415) 554-5163
TDD/TTY No. (415) 554-5227

MEMORANDUM

Date: December 22, 2023

To: Joaquín Torres, Assessor-Recorder, Office of the Assessor-Recorder

From:  Angela Calvillo, Clerk of the Board, Board of Supervisors

Subject: Planning Code, Zoning Map - Van Ness & Market Residential Special Use District - Height Increase for 98 Franklin Street
(File No. 221164)

On July 25, 2023, the Board of Supervisors finally passed Ordinance No. 153-23, sponsored by Supervisor Preston (File No. 221164, Planning Code, Zoning Map - Van Ness & Market Residential Special Use District - Height Increase for 98 Franklin Street). The ordinance was enacted on July 28, 2023.

A copy of the Ordinance is being forwarded to you, pursuant to the Administrative Code, Section 34.1.

If you have any questions or concerns, please contact the Office of the Clerk of the Board at (415) 554-5184.

c:
Kurt Fuchs, Office of the Assessor-Recorder
Holly Lung, Office of the Assessor-Recorder

1 [Planning Code, Zoning Map - Van Ness & Market Residential Special Use District - Height
2 Increase for 98 Franklin Street]

3 **Ordinance amending the Planning Code to revise the Van Ness & Market Residential**
4 **Special Use District to update the Option for Dedication of Land for development**
5 **projects to fulfill their inclusionary housing obligations; to revise the Zoning Map to**
6 **increase the maximum height for Assessor's Parcel Block No. 0836, Lot Nos. 008, 009,**
7 **and 013, at 98 Franklin Street, from 85-X // 120/365-R-2 to 85-X // 120/400-R-2; affirming**
8 **the Planning Department's determination under the California Environmental Quality**
9 **Act; and making findings of consistency with the General Plan, and the eight priority**
10 **policies of Planning Code, Section 101.1, and findings of public necessity,**
11 **convenience, and welfare under Planning Code, Section 302.**

12 NOTE: **Unchanged Code text and uncodified text** are in plain Arial font.
13 **Additions to Codes** are in *single-underline italics Times New Roman font*.
14 **Deletions to Codes** are in *strikethrough italics Times New Roman font*.
15 **Board amendment additions** are in double-underlined Arial font.
16 **Board amendment deletions** are in ~~strikethrough Arial font~~.
17 **Asterisks (* * * *)** indicate the omission of unchanged Code
18 subsections or parts of tables.

19 Be it ordained by the People of the City and County of San Francisco:

20 Section 1. CEQA and Land Use Findings.

21 (a) The Planning Department has determined that the actions contemplated in this
22 ordinance comply with the California Environmental Quality Act (California Public Resources
23 Code Sections 21000 et seq.). Said determination is on file with the Clerk of the Board of
24 Supervisors in File No. 221164 and is incorporated herein by reference. The Board affirms
25 this determination.

1 (b) On May 21, 2020, the Planning Commission, in Resolution No. 20711, adopted
2 findings that the actions contemplated in this ordinance are consistent, on balance, with the
3 City's General Plan and eight priority policies of Planning Code Section 101.1. The Board
4 adopts these findings as its own. A copy of said Resolution is on file with the Clerk of the
5 Board of Supervisors in File No. 221164, and is incorporated herein by reference.

6 (c) Pursuant to Planning Code Section 302, this Board finds that these Planning Code
7 amendments will serve the public necessity, convenience, and welfare for the reasons set
8 forth in Planning Commission Resolution No. 20711, and the Board adopts such reasons as
9 its own. A copy of said resolution is on file with the Clerk of the Board of Supervisors in File
10 No. 221164 and is incorporated herein by reference.

11
12 Section 2. Article 2 of the Planning Code is hereby amended by revising Section
13 249.33, to read as follows:

14 **SEC. 249.33. VAN NESS & MARKET RESIDENTIAL SPECIAL USE DISTRICT.**

15 * * * *

16 (b) **Use Controls.**

17 * * * *

18 (16) **Option for Dedication of Land.**

19 (A) Development projects in this District may opt to fulfill the Inclusionary
20 Housing requirement of Section 415 through the Land Dedication alternative contained in
21 Section 419.6. The Land Dedication alternative is available for development projects within
22 the District under the same terms and conditions as provided for in Section 419.5(a)(2),
23 except that in lieu of the Land Dedication Alternative requirements of Table 419.5, projects
24 may satisfy the requirements of Section 415.5 by dedicating land for affordable housing if the
25 dedicated land could accommodate a total amount of units that is equal to or greater than

1 35% of the units that are being provided on the principal development project site, as
2 determined by the Planning Department. Any dedicated land shall be at least partly located
3 within ~~one~~ mile of the boundaries of either the Market and Octavia Plan Area or the Upper
4 Market NCT District.

5 (B) Notwithstanding the requirements of Section 419.5(a)(2)(H),
6 development projects dedicating land shall obtain the required letter from the Mayor's Office
7 of Housing and Community Development verifying acceptance of the dedicated land *within no*
8 *later than 180 days following of the effective date of this Special Use District or prior to* Planning
9 Commission or Planning Department approval of the development project, ~~whichever occurs~~
10 ~~first. No property may be used for this land dedication option unless the Mayor's Office of Housing and~~
11 ~~Community Development issues an acceptance letter within this 180 day timeline. The Director of the~~
12 ~~Mayor's Office of Housing and Community Development may waive application of Section~~
13 ~~419.5(a)(2)(G).~~

14 (C) Development projects that elect to dedicate land pursuant to this
15 ~~section~~ subsection (b)(16) may be eligible for a waiver against all or a portion of their affordable
16 housing fees under Sections 416 and 424 if the Planning Director determines that the land
17 acquisition costs for the dedicated land exceed the development project's obligations under
18 the fee option of Section 415. The Planning Director, in consultation with the Director of the
19 Mayor's Office of Housing and Community Development and the Director of Property, shall
20 calculate the waiver amount based on actual commercially reasonable costs to acquire the
21 dedicated land. If the Director of the Mayor's Office of Housing and Community Development
22 requests that the land dedication occur before the First Construction Document for the
23 development project, the waiver amount shall be increased by the reasonable value of the
24 City's early use of the dedicated land.

25 * * * *

1
2 Section 3. The Zoning Map is hereby amended by revising Height Map HT07, to read
3 as follows:

4

Block(s) and Lot(s)	Current Height Limit	Revised Height Limit
5 6 Assessor's Parcel Block No. 7 0836, Lots 008, 009, and 8 013	85-X // 120/365-R-2	85-X // 120/400-R-2

9

10 Section 4. Effective Date. This ordinance shall become effective 30 days after
11 enactment. Enactment occurs when the Mayor signs the ordinance, the Mayor returns the
12 ordinance unsigned or does not sign the ordinance within ten days of receiving it, or the Board
13 of Supervisors overrides the Mayor's veto of the ordinance.

14
15 Section 5. Scope of Ordinance. With the exception of the amendment of the Zoning
16 Map in Section 3 of this ordinance, in enacting this ordinance, the Board of Supervisors
17 intends to amend only those words, phrases, paragraphs, subsections, sections, articles,
18 numbers, punctuation marks, charts, diagrams, or any other constituent parts of the Municipal
19 Code that are explicitly shown in this ordinance as additions, deletions, Board amendment
20 additions, and Board amendment deletions in accordance with the "Note" that appears under
21 the official title of the ordinance.

22 APPROVED AS TO FORM:
23 DAVID CHIU, City Attorney

24 By: /s/ ANDREA RUIZ-ESQUIDE
25 ANDREA RUIZ-ESQUIDE
Deputy City Attorney

n:\leganas2022\2300146\01639603.docx



City and County of San Francisco

Tails
Ordinance

City Hall
1 Dr. Carlton B. Goodlett Place
San Francisco, CA 94102-4689

File Number: 221164

Date Passed: July 25, 2023

Ordinance amending the Planning Code to revise the Van Ness & Market Residential Special Use District to update the Option for Dedication of Land for development projects to fulfill their inclusionary housing obligations; to revise the Zoning Map to increase the maximum height for Assessor's Parcel Block No. 0836, Lot Nos. 008, 009, and 013, at 98 Franklin Street, from 85-X // 120/365-R-2 to 85-X // 120/400-R-2; affirming the Planning Department's determination under the California Environmental Quality Act; and making findings of consistency with the General Plan, and the eight priority policies of Planning Code, Section 101.1, and findings of public necessity, convenience, and welfare under Planning Code, Section 302.

July 10, 2023 Land Use and Transportation Committee - RECOMMENDED

July 18, 2023 Board of Supervisors - PASSED ON FIRST READING


Ayes: 11 - Chan, Dorsey, Engardio, Mandelman, Melgar, Peskin, Preston, Ronen, Safai, Stefani and Walton


July 25, 2023 Board of Supervisors - FINALLY PASSED

Ayes: 11 - Chan, Dorsey, Engardio, Mandelman, Melgar, Peskin, Preston, Ronen, Safai, Stefani and Walton

File No. 221164

I hereby certify that the foregoing Ordinance was FINALLY PASSED on 7/25/2023 by the Board of Supervisors of the City and County of San Francisco.


Angela Calvillo
Clerk of the Board


London N. Breed
Mayor

7/28/23
Date Approved