

**RECORDING REQUESTED BY:  
City and County of San Francisco**

**WHEN RECORDED MAIL TO:  
Director of Property  
Real Estate Department  
City and County of San Francisco  
25 Van Ness Avenue, Suite 400  
San Francisco, CA 94102**

**Documentary Transfer Tax is Zero;  
No fee for recording pursuant to  
Government Code § 27383**

**APN: 5000-055, 5000-054, 5000-047  
[No Situs] Arelious Walker Dr, San Francisco, CA**

**Space above this line for Recorder's Use**

**IRREVOCABLE OFFER OF IMPROVEMENTS  
Lots A, C, and U (Arelious Walker Drive)  
Final Map No. 12681 Candlestick Point Major Phase 2**

CP DEVELOPMENT CO., LLC, a Delaware limited liability company, hereby irrevocably offers to the City and County of San Francisco, a municipal corporation (the "City"), and its successors and assigns, those certain public improvements located on Lots A, C and U – Final Map No. 12681, located in the City, all as more particularly described in **Exhibit A** (Legal Description) and as shown on **Exhibit B** (Plat Map) attached hereto, which improvements are described and depicted in the Plans and Specifications referenced in the Public Improvement Agreement recorded concurrently with Final Map No. 12681.


With respect to this offer of improvements, it is understood and agreed that: (i) upon acceptance of this offer of public improvements, the City shall own and be responsible for public facilities and improvements, subject to the maintenance obligation of fronting property owners or other permittees pursuant to the Public Works Code, including, but not limited to, Public Works Code Sections 706 and 786, and (ii) the City and its successors and assigns shall incur no liability or obligation whatsoever with respect to such offer of improvements, unless and until such offer has been formally accepted by the Director of Public Works or the City's Board of Supervisors and subject to any exception that may be provided in a separate instrument, such as a permit under Public Works Code Section 786, or other local law.

The provisions hereof shall inure to the benefit of and be binding upon the heirs, successors, assigns and personal representatives of the respective parties hereto.

(Signatures on following page)

IN WITNESS WHEREOF, the undersigned has executed this instrument as of this 2<sup>nd</sup>  
day of JUNE, 2026.

CP DEVELOPMENT CO., LLC,  
a Delaware limited liability company

By:   
Name: Suheil J. Totah  
Title: Vice President

A notary public or other officer completing this certificate verifies only the identity of the individual who signed the document to which this certificate is attached, and not the truthfulness, accuracy, or validity of that document.

State of California )  
County of San Francisco )

On June 2, 2026, before me, Cathy Pruette, a Notary Public, personally appeared Suheil J. Totah, who proved to me on the basis of satisfactory evidence to be the person whose name is subscribed to the within instrument and acknowledged to me that he executed the same in his authorized capacity, and that by his signature on the instrument the person, or the entity upon behalf of which the person acted, executed the instrument.

I certify under PENALTY OF PERJURY under the laws of the State of California that the foregoing paragraph is true and correct.

WITNESS my hand and official seal.



Signature Cathy Pruette

**Exhibit A**

**LEGAL DESCRIPTION**

MAY 26, 2026  
JOB NO.: 1804-040

**EXHIBIT A  
LEGAL DESCRIPTION  
ARELIIOUS WALKER DRIVE  
LOTS A, C, AND U, FINAL MAP NO. 12681  
CITY AND COUNTY OF SAN FRANCISCO, CALIFORNIA**

REAL PROPERTY IN THE CITY OF SAN FRANCISCO, COUNTY OF SAN FRANCISCO,  
STATE OF CALIFORNIA, DESCRIBED AS FOLLOWS:

BEING ALL OF LOT A (ARELIIOUS WALKER DRIVE), LOT C (ARELIIOUS WALKER  
DRIVE), AND LOT U (ARELIIOUS WALKER DRIVE), AS SAID LOTS AND STREETS  
ARE SHOWN AND SO DESIGNATED ON FINAL MAP NO. 12681, FILED ON

\_\_\_\_\_, 2026, IN BOOK \_\_\_\_ OF FINAL MAPS, AT PAGES \_\_\_\_

THROUGH \_\_\_\_, IN THE OFFICE OF THE RECORDER OF THE CITY AND COUNTY OF  
SAN FRANCISCO.

ATTACHED HERETO IS AN ILLUSTRATIVE PLAT TO ACCOMPANY LEGAL  
DESCRIPTION, AND BY THIS REFERENCE MADE A PART HEREOF.

THIS REAL PROPERTY DESCRIPTION WAS PREPARED BY ME, OR UNDER MY  
DIRECTION, IN CONFORMANCE WITH THE PROFESSIONAL LAND SURVEYORS ACT.



**END OF DESCRIPTION**

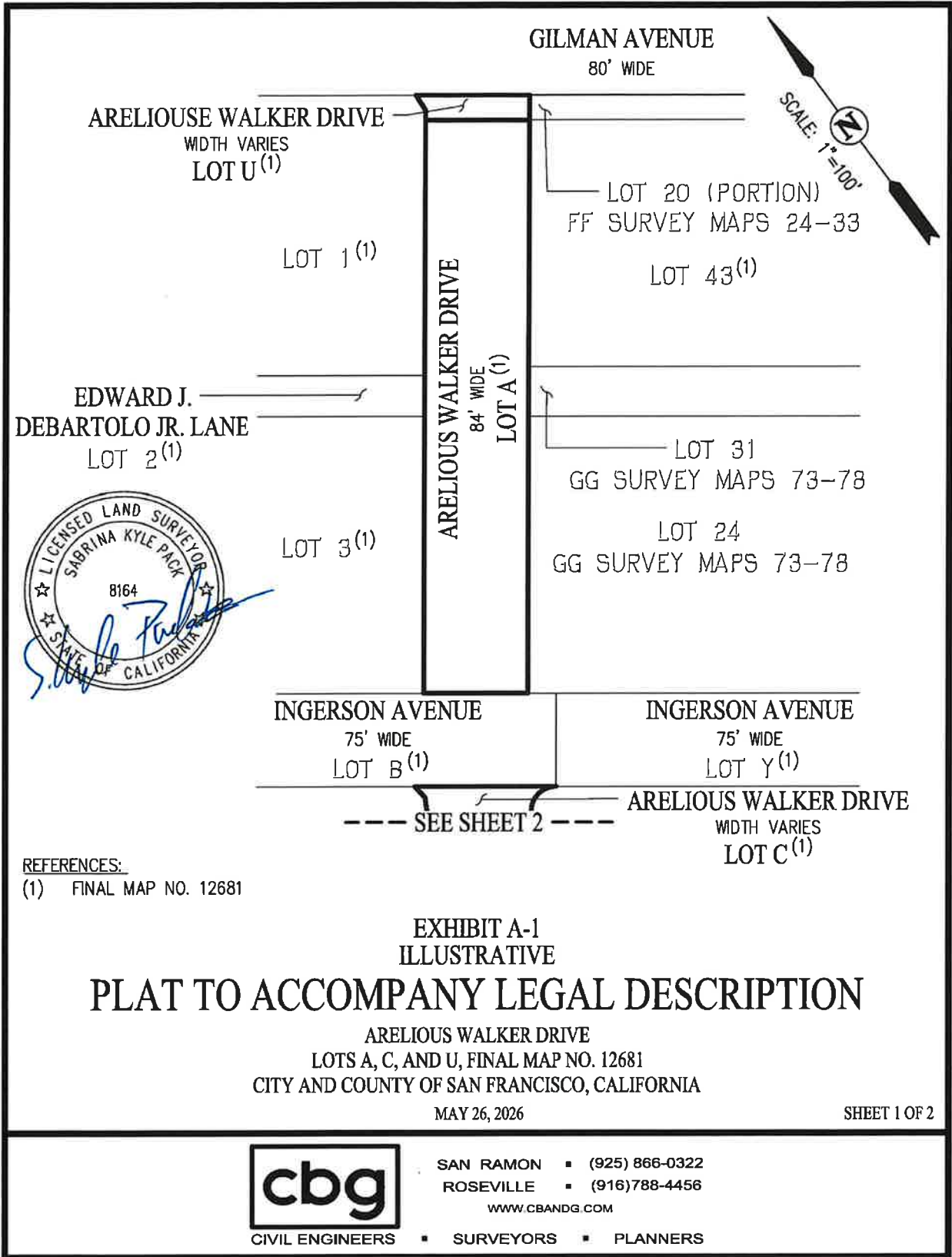
*S. Kyle Pack*

SABRINA KYLE PACK P.L.S.  
P.L.S. NO. 8164

5/28/2026  
DATE

**Exhibit A-1**

**PLAT MAP**



REFERENCES:  
 (1) FINAL MAP NO. 12681

EXHIBIT A-1  
 ILLUSTRATIVE  
**PLAT TO ACCOMPANY LEGAL DESCRIPTION**

ARELIIOUS WALKER DRIVE  
 LOTS A, C, AND U, FINAL MAP NO. 12681  
 CITY AND COUNTY OF SAN FRANCISCO, CALIFORNIA

MAY 26, 2026

SHEET 1 OF 2

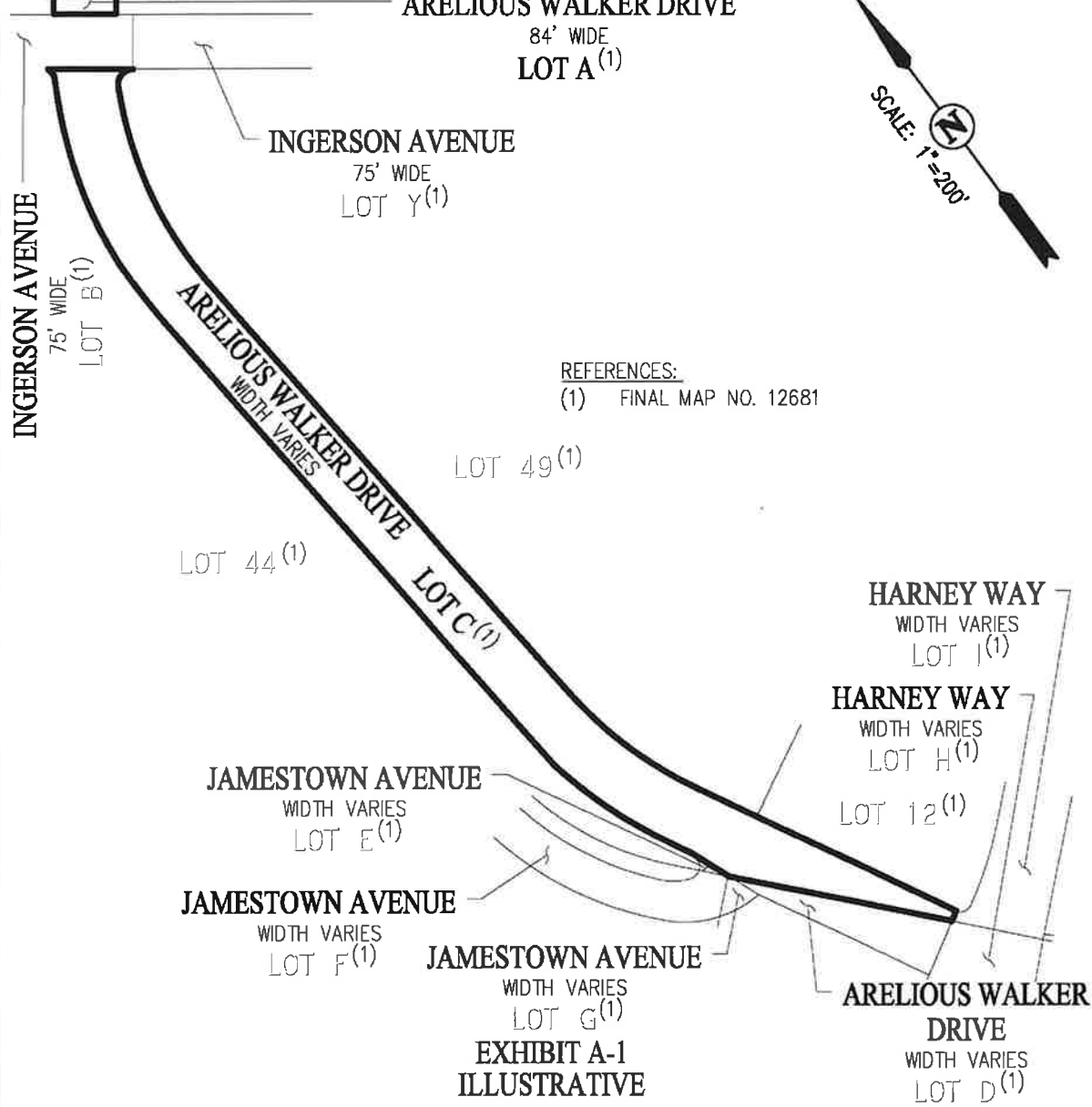


CIVIL ENGINEERS

SAN RAMON ■ (925) 866-0322  
 ROSEVILLE ■ (916) 788-4456  
 WWW.CBANDG.COM

■ SURVEYORS ■ PLANNERS

-- SEE SHEET 1 --



REFERENCES:  
 (1) FINAL MAP NO. 12681

**PLAT TO ACCOMPANY LEGAL DESCRIPTION**

ARELIOS WALKER DRIVE  
 LOTS A, C, AND U, FINAL MAP NO. 12681  
 CITY AND COUNTY OF SAN FRANCISCO, CALIFORNIA  
 MAY 26, 2026

SHEET 2 OF 2



SAN RAMON • (925) 866-0322  
 ROSEVILLE • (916) 788-4456  
 WWW.CBANDG.COM  
 SURVEYORS • PLANNERS