



# SAN FRANCISCO PLANNING DEPARTMENT

---

1650 Mission St.  
Suite 400  
San Francisco,  
CA 94103-2479

## Addendum to Environmental Impact Report

*Addendum Date:* September 25, 2013  
*Case No.:* **2008.0877E**  
*Project Title:* Rezoning of Adjacent Parcels  
*EIR:* *Western South of Market (SoMa) Community Plan, Rezoning of Adjacent Parcels and 350 Eighth Street Project, certified December 6, 2012*  
*Project Sponsor:* Corey Teague, San Francisco Planning Department  
(415) 575-9081  
*Lead Agency:* San Francisco Planning Department  
*Staff Contact:* Andrea Contreras – (415) 575-9044  
andrea.contreras@sfgov.org

Reception:  
**415.558.6378**

Fax:  
**415.558.6409**

Planning  
Information:  
**415.558.6377**

## REMARKS

### *Background*

A final environmental impact report (EIR) for the *Western SoMa Community Plan, Rezoning of Adjacent Parcels and 350 Eighth Street Project*, file number 2008.0877E, was certified on December 6, 2012. The project analyzed in the EIR (“Project”) consists of three separate components: (1) adoption of the *Western SoMa Community Plan*;<sup>1</sup> (2) the rezoning of 46 parcels, comprising 35 lots,<sup>2</sup> proximate to the Draft Plan boundary in order to reconcile their use districts with those of the neighboring properties (“Rezoning of Adjacent Parcels”); and (3) a mixed-use project proposed at 350 Eighth Street within the *Western SoMa Community Plan Area* (“Plan Area”), consisting of approximately 444 dwelling units, approximately 33,650 square feet of commercial space, approximately 8,150 square feet of light industrial/artist space, and approximately 1,350 square feet of community space. The modified project analyzed in this addendum relates to the Rezoning of Adjacent Parcels, the second component, as described in further detail below.

### *Rezoning of Adjacent Parcels*

The second component of the Project is the Rezoning of Adjacent Parcels, a “cleanup” rezoning of 46 parcels comprising 36 lots adjacent to the Draft Plan Area. The Adjacent Parcels are located on the south side of Mission Street, between Seventh and 11th Streets. The Rezoning of Adjacent Parcels would reconcile the use districts of these parcels with those of the neighboring properties and make them consistent with the zoning of the opposing block façades. The existing zoning of the Adjacent Parcels is Heavy Commercial (C-M) and Service/Light Industrial/ Residential Mixed Use (SLR). Under the Project

---

<sup>1</sup> The *Western SoMa Community Plan* was adopted by the Board of Supervisors on March 19, 2013, and effective as of April 27, 2013.

<sup>2</sup> One lot has been subdivided as part of a residential condominium project and contains 11 distinct Assessor Block parcels. The term “lot” refers to a tract of developable land, whereas the term “parcel” refers to developed individual units that have access to sewer, water, and electricity services (i.e., condominium units).

analyzed in the EIR, the Adjacent Parcels would be rezoned as downtown General Commercial (C-3-G) along the south side of Mission Street between Ninth and 11th Streets and Eastern Neighborhoods Mixed Use Office (MUO) along the south side of Mission Street between Seventh and Ninth Streets. No changes in existing height and bulk limits would occur. The Adjacent Parcels are not included in the Plan Area because the Plan Area coincides with the adopted Western SoMa SUD. The Rezoning of the Adjacent parcels has not been adopted by the Board of Supervisors and Mayor and is the subject of the legislation described below.

### *Proposed Revisions to Project*

The Planning Department is currently initiating legislation (Case No. 2013.0617MZ) to rezone the Adjacent Parcels and capture other minor rezoning efforts as described below. The proposed legislation includes the following: 1) Rezoning of the Adjacent Parcels analyzed in the EIR; 2) Clean-up rezoning of two additional parcels (Assessor's Block 3703, Lots 025 and 026) from Residential/Service Mixed Use District (RSD) to C-3-G with no change in the height and bulk district ("Additional Adjacent Parcels"); 3) Clean-up rezoning of parcels within the Plan Area that were erroneously zoned during the adoption of the *Western SoMa Community Plan*, as described below; and 4) General Plan and Zoning Map amendments to include the Adjacent Parcels into the Market and Octavia and Eastern Neighborhood plan area boundaries, and expand the boundaries of the Van Ness and Market Downtown Residential Special Use District to include nine Adjacent Parcels proposed for rezoning to C-3-G.

#### *Rezoning of the Adjacent Parcels Analyzed in the EIR*

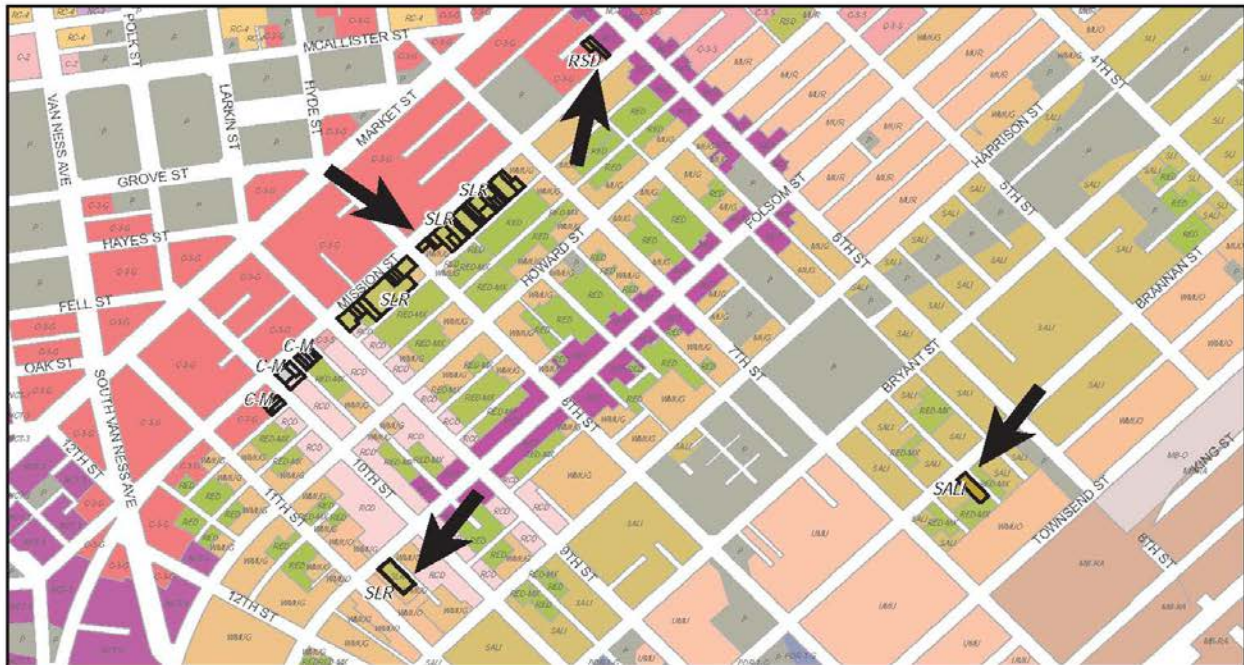
The proposed legislation would enact the Rezoning of the Adjacent Parcels as described and analyzed in the EIR. There are no proposed modifications to these parcels beyond what was described and analyzed in the EIR. The Adjacent Parcels are shown in Figure 1.

#### *Rezoning of Two Additional Adjacent Parcels*

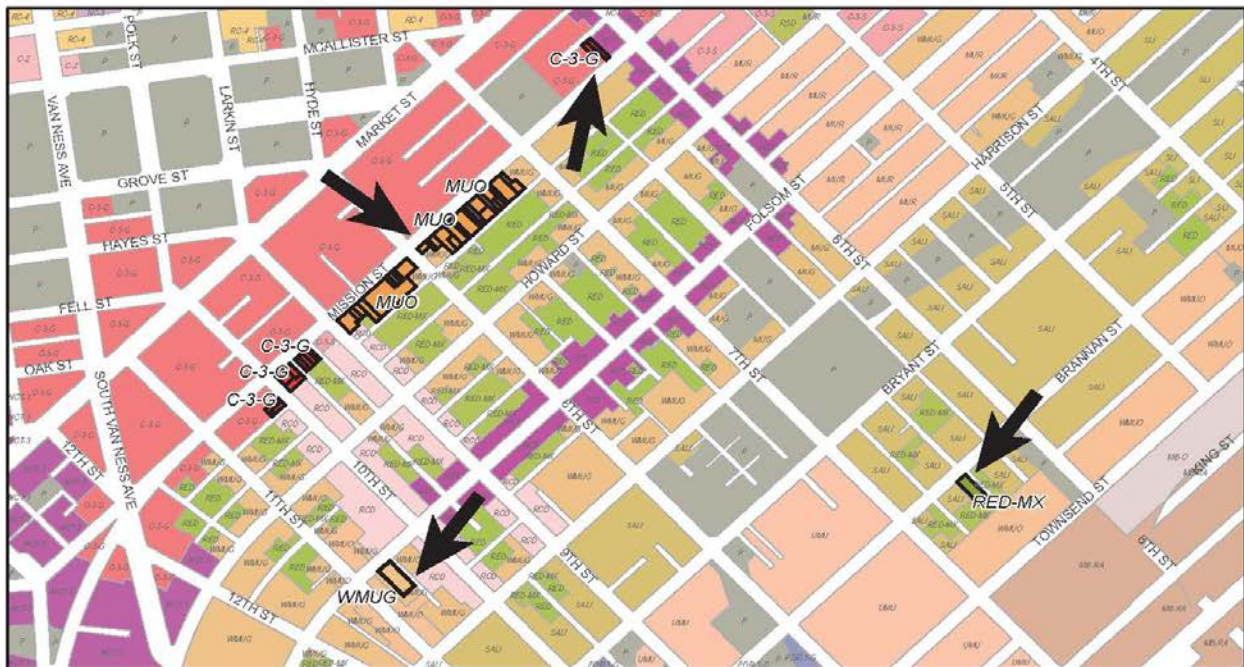
This component differs from the Project analyzed in the EIR. The Planning Department proposes to rezone two additional parcels in the Project vicinity (Figure 1). These parcels (Assessor's Block 3703, Lots 025 and 026) ("Additional Adjacent Parcels"), are currently zoned Residential/Service/Mixed Use (RSD) and are proposed to be rezoned to Downtown General Commercial district (C-3-G). No change is proposed to the height and bulk district of these two parcels. The Additional Adjacent Parcels are located outside of the *Western SoMa Community Plan Area*, but within the project vicinity of the Rezoning of Adjacent Parcels as shown in Figure 1. This addendum focuses on the rezoning of the two Additional Adjacent Parcels that were previously not covered in the EIR.

(Figure 1, next page.)

CURRENT



PROPOSED



ADJACENT PARCELS AND WESTERN SOMA CLEANUP  
Zoning Districts



Figure 1 – Proposed Rezoning of Adjacent Parcels, Rezoning of Additional Adjacent Parcels and Clean-up Rezoning of Erroneously Zoned Parcels

*Clean-up Rezoning of Erroneously Zoned Parcels*

The third component of the legislation includes clean-up rezoning of six parcels within the Plan Area that were erroneously zoned or omitted from the rezoning through an administrative error during the adoption of the *Western SoMa Community Plan*. Tables 1 and 2 below identify the individual parcels and highlight the clerical errors in the ordinance implementing the WSoMa Community Plan. Table 3 shows the clean-up rezoning proposed through this legislation.

<b>Table 1 - Zoning and Height District in Maps Approved by BOS under WSoMa Community Plan</b>				
<b>Block/Lot</b>	<b>Existing Zoning<sup>a</sup></b>	<b>Proposed Zoning<sup>b</sup></b>	<b>Existing Height</b>	<b>Proposed Height</b>
3520/031	SLR	WMUG	50-X	55-X
3784/181	SLI	RED-MX	50-X	45-X
3784/040	SLI	RED-MX	50-X	45-X
3784/041	SLI	RED-MX	50-X	45-X
3784/044	SLI	RED-MX	50-X	45-X
3509/041	C-M	C-3-G	160-M	160-M

Source: San Francisco Planning Department, 2013.

Notes:

- a. "Existing Zoning" and "Existing Height" in Table 1 refer to use and height districts prior to the adoption of the *Western SoMa Community Plan*.
- b. "Proposed Zoning" and "Proposed Height" in Table 1 refer to the use and height districts as proposed under the *Western SoMa Community Plan*.

<b>Table 2 - Zoning and Height District in Ordinance Approved by BOS under WSoMa Community Plan</b>				
<b>Block/Lot</b>	<b>Existing Zoning<sup>a</sup></b>	<b>Proposed Zoning<sup>b</sup></b>	<b>Existing Height</b>	<b>Proposed Height</b>
3520/031	Omitted <sup>c</sup>	Omitted	Omitted	Omitted
3784/181	SLI	SALI	50-X	40/55-X
3784/040	Omitted	Omitted	Omitted	Omitted
3784/041	Omitted	Omitted	Omitted	Omitted
3784/044	Omitted	Omitted	Omitted	Omitted
3509/041	C-M	C-3-G	RCD	55-X

Source: San Francisco Planning Department, 2013.

Notes:

- a. "Existing Zoning" and "Existing Height" in Table 2 refer to the clerical errors of the Ordinance that implemented the *Western SoMa Community Plan*.
- b. "Proposed Zoning" and "Proposed Height" in Table 2 refer to the clerical errors of the Ordinance that were adopted under the *Western SoMa Community Plan*.
- c. "Omitted" refers to the omission of a parcel from the Ordinance that implemented the *Western SoMa Community Plan*.

Table 3 - Zoning and Height District Proposed in Legislation				
Block/Lot	Existing Zoning <sup>a</sup>	Proposed Zoning <sup>b</sup>	Existing Height	Proposed Height
3520/031	SLR	WMUG	50-X	55-X
3784/181	SALI	RED-MX	40/55-X	45-X
3784/040	SLI	RED-MX	50-X	45-X
3784/041	SLI	RED-MX	50-X	45-X
3784/044	SLI	RED-MX	50-X	45-X
3509/041	RCD	C-3-G	55-X	160-M

Source: San Francisco Planning Department, 2013.

Notes:

a. "Existing Zoning" and "Existing Height" in Table 3 refer to the current use and height districts after implementation of the *Western SoMa Community Plan*, inclusive of clerical errors.

b. "Proposed Zoning" and "Proposed Height" in Table 3 refer to the use and height districts proposed under the legislation. These use districts are identical to what was intended under and analyzed as part of the *Western SoMa Community Plan* EIR.

#### *General Plan and Zoning Map Amendments*

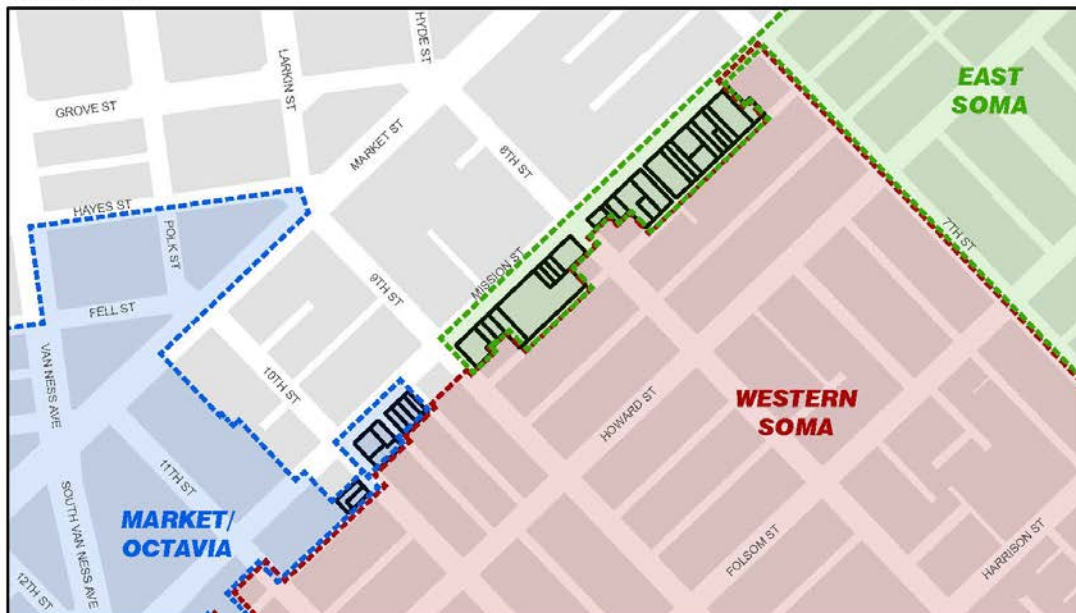
This component of the proposed legislation differs from the Project analyzed in the EIR. The legislation includes General Plan and Zoning Map amendments to include the Adjacent Parcels within the Market and Octavia and East SoMa plan area boundaries, due to the proximity of the parcels to the plan areas and their similar land uses (see Figure 2). The Adjacent Parcels are located proximate to parcels that have already been rezoned as part of either the East SoMa Plan or the Market and Octavia Neighborhood Plan.

The proposed legislation also includes a Zoning Map Amendment to expand the boundaries of the Van Ness and Market Downtown Residential Special Use District ("Van Ness and Market SUD") as shown in Figure 3. As described in Section 249.33 of the Planning Code, the Van Ness SUD is comprised of parcels zoned C-3-G in the Market and Octavia Better Neighborhoods Plan area. It is generally focused at the intersections of the Van Ness Avenue at Market Street and South Van Ness Avenue at Mission Street, along with parcels on both sides of Market and Mission Streets between Tenth and Twelfth Streets. The boundaries are designated on Sectional Map No. 2SU and 7SU of the Zoning Map of the City and County of San Francisco. The boundaries would be expanded to include the Adjacent Parcels proposed for rezoning to C-3-G excluding the two Additional Adjacent Parcels. The Adjacent Parcels proposed for inclusion in the Van Ness and Market SUD include Assessor's Block 3509, Lots 018, 019, 036, 037, 040, 041 and 042, and Assessor's Block 3510, Lots 003 and 059. Expansion of the Van Ness and Market SUD would allow for an FAR increase from a maximum of 9 to a maximum of above 9, which would result in the potential to construct an additional 38 dwelling units on six parcels (Assessor's Block 3505, Lots 018, 019, 036, 037, 040 and 042). No changes to the height and bulk districts are proposed.

CURRENT



PROPOSED



ADJACENT PARCELS AND WESTERN SOMA CLEANUP  
Plan Areas




Figure 2 – Allocation of Adjacent Parcels into East SoMa Plan and the Market and Octavia Neighborhood Plan

CURRENT



PROPOSED



ADJACENT PARCELS AND WESTERN SOMA CLEANUP  
Van Ness & Market Downtown Residential Special Use District



Figure 3 – Expansion of Van Ness and Market Downtown Residential Special Use District

### *Regulatory Framework*

Section 31.19(c)(1) of the San Francisco Administrative Code states that a modified project must be reevaluated and that, "If, on the basis of such reevaluation, the Environmental Review Officer determines, based on the requirements of CEQA, that no additional environmental review is necessary, this determination and the reasons therefor shall be noted in writing in the case record, and no further evaluation shall be required by this Chapter."

CEQA Guidelines Section 15164 provides for the use of an addendum to document the basis of a lead agency's decision not to require a Subsequent or Supplemental EIR for a project that is already adequately covered in an existing certified EIR. The lead agency's decision to use an addendum must be supported by substantial evidence that the conditions that would trigger the preparation of a Subsequent EIR, as provided in CEQA Guidelines Section 15162, are not present.

### *Analysis of Potential Environmental Effects*

The EIR is a comprehensive, programmatic and project-level document that analyzed the environmental effects of implementing the *Western SoMa Community Plan*, Rezoning of Adjacent Parcels and 350 Eighth Street Project, as well as the environmental impacts under alternative zoning scenarios. The EIR evaluated two rezoning alternatives ("No Project, Reduced Growth and Greater Growth Alternative"), and a "No Project" alternative.

Since certification of the EIR, no changes have occurred in the circumstances under which the original project (i.e., Rezoning of Adjacent Parcels) as currently proposed would be implemented, that would change the severity of the physical impacts of implementing the rezoning of two additional parcels as explained herein, and no new information has emerged that would materially change the analyses or conclusions set forth in the EIR.

Further, the proposed legislative amendment, as demonstrated below, would not result in any new significant environmental impacts, substantial increases in the significance of previously identified effects, or necessitate implementation of additional or considerably different mitigation measures than those identified in the EIR. The effects associated with the legislative amendment would be substantially the same as those reported for the project in the EIR. The following discussion provides the basis for this conclusion.

As described in the first component of the proposed legislation, Rezoning of Adjacent Parcels, this action would implement the rezoning already described and analyzed in the EIR with no further modifications to these parcels. Thus, this component would neither increase the severity of any significant impacts associated with the Rezoning of Adjacent Parcels, nor result in new or substantially different environmental effects. This component will not be discussed further.



The second component of the proposed legislation, Rezoning of two Additional Adjacent Parcels, differs from the Rezoning of Adjacent Parcels that was analyzed in the EIR. Thus, an analysis of potential environmental effects not previously covered the EIR begins under “Land Use, Plans, and Zoning”.

Regarding the third legislation component, Clean-up Rezoning of Erroneously Zoned Parcels, since there are no new changes to the parcels within the Plan area from what was analyzed in the EIR, this component will not be discussed further, as there would be no new or more severe physical environmental effects.

Finally, as described above in the fourth legislation component, General Plan and Zoning Map Amendments, the Planning Department proposes to absorb the Adjacent Parcels into the Market and Octavia and East SoMa plan area boundaries. These changes to the area plan boundaries would not result in physical effects. Therefore, this component will not be discussed further. However, expansion of the Van Ness and Market SUD to include nine Adjacent Parcels would increase the development potential of six parcels (Assessor’s Block 3505, Lots 018, 019, 036, 037, 040 and 042) by 38 dwelling units. This differs from the Rezoning of Adjacent Parcels analyzed in the EIR. An analysis of potential environmental effects not previously covered the EIR begins under “Land Use, Plans, and Zoning”.

#### *Less-than-Significant Impacts*

The EIR identified less-than-significant environmental impacts as they relate to the Rezoning of Adjacent Parcels in the following environmental topic areas: Land Use, Aesthetics, Population and Housing, Transportation and Circulation, Greenhouse Gas Emissions, Recreation, Public Services, Utilities and Service Systems, Geology and Soils, Hydrology and Water Quality, Mineral and Energy Resources, and Agricultural and Forest Resources. The rezoning of two Additional Adjacent Parcels and expansion of the Van Ness and Market SUD would not result in any significant impacts in these topic areas, as discussed below.

#### Land Use, Plans, and Zoning

The EIR found that the Rezoning of Adjacent Parcels would result in less less-than than-significant land use impacts. The two Additional Adjacent Parcels, Assessor’s Block 3703, Lots 025 and 026, that are the subject of this addendum are currently zoned RSD. The RSD District runs along Harrison Street between Fourth Street and Fifth Street. These district controls are intended to facilitate the development of high-density, mid-rise housing, including residential hotels and live/work units, while also encouraging the expansion of retail, business service and commercial, and cultural arts activities.

The two Additional Adjacent Parcels would be rezoned as C-3-G, which is the use district that comprises most of the block on which they are located. This use district covers the western portions of downtown and is composed of a variety of uses: retail, offices, hotels, entertainment, clubs and institutions, and high-density residential. Many of these uses have a Citywide or regional function, although the intensity of development is lower here than in the downtown core area.

The two Additional Adjacent Parcels would be rezoned in order to be consistent with the use districts on Assessor’s Block 3703 and the surrounding area. There would be no change in the existing 160-F Height

and Bulk District; therefore, the maximum developable building envelope would not change. Rezoning of the two additional parcels would not disrupt or divide the surrounding community, conflict with any applicable land use plan, policy, or regulation of an agency with jurisdiction over the project (including but not limited to the general plan, specific plan, local coastal program, or zoning ordinance) adopted for the purpose of avoiding or mitigating an environmental effect, or, have a substantial adverse impact on the existing character of the vicinity. As demonstrated above, the rezoning of the Additional Adjacent Parcels would be consistent with the surrounding zoning districts and would result in less-than-significant land use impacts. Therefore the legislation to rezone the Additional Adjacent Parcels would not change the analysis or conclusions reached in the EIR and would to have less-than-significant land use impacts.

As previously described, the expansion of the Van Ness and Market SUD to include nine Adjacent Parcels would result in an increase in development potential of 38 dwelling units on six of the Parcels. This is due to the ability to construct a taller building within a 160-foot Height District and add more units with an increase in maximum FAR from 9 to above 9. There would be no change in Height or Bulk District limits. The SUD expansion would absorb nine parcels into a grouping of parcels with the same C-3-G zoning and land uses. The SUD expansion would not disrupt or divide the surrounding community, conflict with any applicable land use plan, policy, or regulation of an agency with jurisdiction over the project (including but not limited to the general plan, specific plan, local coastal program, or zoning ordinance) adopted for the purpose of avoiding or mitigating an environmental effect, or, have a substantial adverse impact on the existing character of the vicinity. As demonstrated above, the expansion of the Van Ness and Market SUD would be consistent with the surrounding zoning districts and would result in less-than-significant land use impacts. Therefore the legislation to expand the Van Ness and Market SUD would not change the analysis or conclusions reached in the EIR and would to have less-than-significant land use impacts.

#### Aesthetics

The EIR found that the Rezoning of Adjacent Parcels would result in less-than-significant aesthetic impacts. With the rezoning of the Additional Adjacent Parcels, there would be no change in the existing 160-F Height and Bulk District, therefore the maximum developable building envelope would not change. While the rezoning itself would not result in any physical changes, it could indirectly increase incentives for demolition of the existing strictures on these parcels and the development of new structures that take advantage of the 160-F Height and Bulk limit. However, the subsequent development plan would undergo separate and project-specific environmental review. The rezoning itself would not have a substantial adverse effect on a scenic vista, substantially damage scenic resources, including, but not limited to, trees, rock outcroppings, and other features of the built or natural environment which contribute to a scenic public setting, substantially degrade the existing visual character or quality of the site and its surroundings, or create a new source of substantial light or glare which would adversely affect day or nighttime views in the area or which would substantially impact other people or properties. Therefore, the legislation to rezone the additional parcels would not change the analysis or conclusions reached in the EIR and would to have less-than-significant aesthetic impacts.

Similarly, the expansion of the Van Ness and Market SUD would not change the Height and Bulk Districts. While the maximum developable building envelope would not change, there would be an

increase in dwelling unit density. However, the SUD expansion itself would not have a substantial adverse effect on a scenic vista, substantially damage scenic resources, including, but not limited to, trees, rock outcroppings, and other features of the built or natural environment which contribute to a scenic public setting, substantially degrade the existing visual character or quality of the site and its surroundings, or create a new source of substantial light or glare which would adversely affect day or nighttime views in the area or which would substantially impact other people or properties. Therefore, the Van Ness and Market SUD expansion would not change the analysis or conclusions reached in the EIR and would have less-than-significant aesthetic impacts.

#### Population and Housing

The EIR found that the Rezoning of Adjacent Parcels would result in less-than-significant population and housing impacts. As stated above, the rezoning itself would not result in any physical changes. However, it could indirectly increase incentives for demolition of the existing strictures on these parcels and the development of new structures that take advantage of the 160-F Height and Bulk limit. While the rezoning has the potential to induce population growth, that growth would not be large enough to make a difference in the total housing and population of San Francisco. It would not induce substantial population growth in an area, either directly (for example, by proposing new homes and businesses) or indirectly (for example, through extension of roads or other infrastructure). The rezoning would not displace substantial numbers of existing housing units or create demand for additional housing, necessitating the construction of replacement housing, or displace substantial numbers of people, necessitating the construction of replacement housing elsewhere. Therefore the legislation to rezone the additional parcels would not change the analysis or conclusions reached in the EIR and would have less-than-significant population and housing impacts.

While the maximum developable building envelope would not change, there would be an increase in dwelling unit density by 38 dwelling units due to the ability to construct a taller building within a 160-foot Height District and add more units with an increase in maximum FAR from 9 to above 9. These additional 38 units would result in a marginally higher residential population. However, this growth would not be large enough to make a difference in the total housing and population of San Francisco, induce substantial population growth in an area, or displace substantial numbers of existing housing units or substantial numbers of people. Therefore the expansion of the Van Ness and Market SUD would not change the analysis or conclusions reached in the EIR and would have less-than-significant population and housing impacts.

#### Transportation and Circulation

The EIR found that the Rezoning of Adjacent Parcels would result in less-than-significant transportation and circulation impacts. The addition of the two additional properties would not change this analysis or conclusion because a change in travel patterns, trip generation or circulation would not occur directly as a result of the rezoning. While the rezoning could indirectly increase incentives for demolition of the existing strictures on these parcels and the development of new structures that take advantage of the 160-F Height and Bulk limit, the rezoning itself would not conflict with an applicable plan, ordinance, or policy establishing a measure of effectiveness for the performance of the circulation system, conflict with an applicable congestion management program or other standards established by the county congestion management agency for designated roads or highways, result in a change in air traffic patterns,

substantially increase hazards due to a design feature or incompatible uses, result in inadequate emergency access, or conflict with adopted policies, plans, or programs regarding public transit, bikeways, or pedestrian facilities, or otherwise substantially decrease the performance or safety of such facilities.

While the expansion of the Van Ness and Market SUD would result in an increase in development potential of 38 dwelling units, any subsequent development on the nine Adjacent Parcels would undergo separate and project-specific environmental review. The SUD expansion itself would not conflict with an applicable plan, ordinance, or policy establishing a measure of effectiveness for the performance of the circulation system, conflict with an applicable congestion management program or other standards established by the county congestion management agency for designated roads or highways, result in a change in air traffic patterns, substantially increase hazards due to a design feature or incompatible uses, result in inadequate emergency access, or conflict with adopted policies, plans, or programs regarding public transit, bikeways, or pedestrian facilities, or otherwise substantially decrease the performance or safety of such facilities.

Therefore the legislation to rezone the additional parcels and expansion of the Van Ness and Market SUD would not change the analysis or conclusions reached in the EIR and would have less-than-significant transportation and circulation impacts.

#### Greenhouse Gas Emissions

The EIR found that the Rezoning of Adjacent Parcels would result in less-than-significant greenhouse gas (GHG) emissions impacts because of its compliance with San Francisco's *Strategies to Address Greenhouse Gas Emissions*, which is recognized as meeting the criteria of a qualified GHG Reduction Strategy by the Bay Area Air Quality Management District (BAAQMD). The rezoning of the two Additional Adjacent Parcels would not generate GHG emissions, either directly or indirectly, that may have a significant impact on the environment, nor would it conflict with any applicable plan, policy, or regulation of an agency adopted for the purpose of reducing the emissions of GHGs. Therefore, the legislation to rezone the additional parcels would not change the analysis or conclusions reached in the EIR and would have less-than-significant GHG impacts.

Similarly, the expansion of the Van Ness and Market SUD would not generate GHG emissions, either directly or indirectly, that may have a significant impact on the environment, nor would it conflict with any applicable plan, policy, or regulation of an agency adopted for the purpose of reducing the emissions of GHGs. Therefore, the SUD expansion would not change the analysis or conclusions reached in the EIR and would have less-than-significant GHG impacts.

#### Recreation

The EIR found that the Rezoning of Adjacent Parcels would result in less-than-significant impacts on recreational facilities. The rezoning of two Additional Adjacent Parcels would not increase the use of existing neighborhood and regional parks or other recreational facilities such that physical deterioration of the facilities would occur or be accelerated, or include recreational facilities or require the construction or expansion of recreational facilities that might have an adverse physical effect on the environment. The rezoning would not physically degrade existing recreational resources. Therefore, the legislation to

rezone the Additional Adjacent Parcels would not change the analysis or conclusions reached in the EIR and would have less-than-significant recreation impacts.

Although the expansion of the Van Ness and Market SUD would add additional residents to six of the nine Adjacent Parcels proposed for inclusion in the SUD, the expansion would not substantially increase the use of existing neighborhood and regional parks or other recreational facilities such that physical deterioration of the facilities would occur or be accelerated, or include recreational facilities or require the construction or expansion of recreational facilities that might have an adverse physical effect on the environment. The expansion would not physically degrade existing recreational resources. Therefore, the SUD expansion would not change the analysis or conclusions reached in the EIR and would have less-than-significant recreation impacts.

#### Public Services and Utilities and Service Systems

The EIR found that the Rezoning of Adjacent Parcels would result in less-than-significant impacts on public services and utilities and service systems. The rezoning of two Additional Adjacent Parcels would not result in the need for new or physically altered fire protection, police facilities, or school facilities. The rezoning would not require or result in the construction of substantial new water treatment facilities, and the City would continue to have sufficient water supply available from existing entitlements as described in the EIR analysis. The rezoning would not result in the expansion or construction of new wastewater treatment or stormwater facilities, exceed capacity of the wastewater treatment provider when combined with other commitments, or exceed the wastewater treatment requirements of the Regional Water Quality Control Board. The two additional parcels would be served by a landfill with sufficient permitted capacity to accommodate solid waste generated by their rezoning and would comply with federal, state, and local statutes and regulations related to solid waste. Therefore, the legislation to rezone the Additional Adjacent Parcels would not change the analysis or conclusions reached in the EIR and would have less-than-significant public services and utilities and service systems impacts.

While the expansion of the Van Ness and Market SUD would add additional residents to six of the nine Adjacent Parcels proposed for inclusion in the SUD, the expansion would not result in the need for new or physically altered fire protection, police facilities, or school facilities. The SUD expansion would not require or result in the construction of substantial new water treatment facilities, and the City would continue to have sufficient water supply available from existing entitlements as described in the EIR analysis. The Van Ness and Market Street SUD extension would not result in the expansion or construction of new wastewater treatment or stormwater facilities, exceed capacity of the wastewater treatment provider when combined with other commitments, or exceed the wastewater treatment requirements of the Regional Water Quality Control Board. The additional 38 dwelling units allowed by the SUD expansion would be served by a landfill with sufficient permitted capacity to accommodate solid waste generated and would comply with federal, state, and local statutes and regulations related to solid waste. Therefore, the SUD expansion would not change the analysis or conclusions reached in the EIR and would have less-than-significant public services and utilities and service systems impacts.

#### Hydrology and Water Quality

The EIR found that the Rezoning of Adjacent Parcels would result in less-than-significant impacts on hydrology and water quality. The rezoning of two Additional Adjacent Parcels would not violate any

water quality standards or waste discharge requirements; substantially deplete groundwater supplies or interfere substantially with groundwater recharge such that there would be a net deficit in aquifer volume or a lowering of the local groundwater table level; substantially alter the existing drainage pattern of the site or area, including through the alteration of the course of a stream or river, in a manner that would result in substantial erosion of siltation on- or off-site; substantially alter the existing drainage pattern of the site or area, including through the alteration of the course of a stream or river, or substantially increase the rate or amount of surface runoff in a manner that would result in flooding on- or off-site; create or contribute runoff water which would exceed the capacity of existing or planned stormwater drainage systems or provide substantial additional sources of polluted runoff; otherwise substantially degrade water quality; place housing within a 100-year flood hazard area as mapped on a federal Flood Hazard Boundary or Flood Insurance Rate Map or other authoritative flood hazard delineation map; place within a 100-year flood hazard area structures that would impede or redirect flood flows; expose people or structures to a significant risk of loss, injury or death involving flooding, including flooding as a result of the failure of a levee or dam; or expose people or structures to a significant risk of loss, injury or death involving inundation by seiche, tsunami, or mudflow. Therefore, the legislation to rezone the Additional Adjacent Parcels would not change the analysis or conclusions reached in the EIR and would have less-than-significant hydrology and water quality impacts.

Similarly, the expansion of the Van Ness and Market SUD would not violate any water quality standards or waste discharge requirements; substantially deplete groundwater supplies or interfere substantially with groundwater recharge such that there would be a net deficit in aquifer volume or a lowering of the local groundwater table level; substantially alter the existing drainage pattern of the site or area, including through the alteration of the course of a stream or river, in a manner that would result in substantial erosion of siltation on- or off-site; substantially alter the existing drainage pattern of the site or area, including through the alteration of the course of a stream or river, or substantially increase the rate or amount of surface runoff in a manner that would result in flooding on- or off-site; create or contribute runoff water which would exceed the capacity of existing or planned stormwater drainage systems or provide substantial additional sources of polluted runoff; otherwise substantially degrade water quality; place housing within a 100-year flood hazard area as mapped on a federal Flood Hazard Boundary or Flood Insurance Rate Map or other authoritative flood hazard delineation map; place within a 100-year flood hazard area structures that would impede or redirect flood flows; expose people or structures to a significant risk of loss, injury or death involving flooding, including flooding as a result of the failure of a levee or dam; or expose people or structures to a significant risk of loss, injury or death involving inundation by seiche, tsunami, or mudflow. Therefore, the SUD expansion would not change the analysis or conclusions reached in the EIR and would have less-than-significant hydrology and water quality impacts.

#### Geology and Soils

The EIR found that the Rezoning of Adjacent Parcels would result in less-than-significant impacts on geology and soils. The rezoning itself would not result in any physical changes. However, it could indirectly increase incentives for demolition of the existing structures on these parcels and the development of new structures that take advantage of the 160-F Height and Bulk limit. The rezoning of the two additional parcels would not change the analysis or conclusion reached in the EIR because the rezoning of two additional parcels would not expose people or structures to potential substantial adverse

effects, including the risk of loss, injury, or death involving rupture of a known earthquake fault, strong seismic ground shaking; seismic-related ground failure, including liquefaction; or landslides; result in substantial soil erosion or the loss of topsoil; be located on geologic unit or soil that is unstable, or that would become unstable as a result of the project, and potentially result in on- or off-site landslide, lateral spreading, subsidence, liquefaction, or collapse; be located on expansive soil, as defined in the Uniform Building Code, creating substantial risks to life or property; have soils incapable of adequately supporting the use of septic tanks or alternative wastewater disposal systems where sewers are not available for the disposal of wastewater; or change substantially the topography or any unique geologic or physical features of the site. Thus, the legislation to rezone the Additional Adjacent Parcels would not change the analysis or conclusions reached in the EIR and would have less-than-significant geology and soils impacts.

The Van Ness and Market SUD expansion itself would not result in any physical changes. However, it could indirectly increase incentives for development of new structures that take advantage of the increased FAR (from 9 to above 9) within the 160-F Height and Bulk limit. The SUD expansion would not change the analysis or conclusion reached in the EIR because the expansion would not expose people or structures to potential substantial adverse effects, including the risk of loss, injury, or death involving rupture of a known earthquake fault, strong seismic ground shaking; seismic-related ground failure, including liquefaction; or landslides; result in substantial soil erosion or the loss of topsoil; be located on geologic unit or soil that is unstable, or that would become unstable as a result of the project, and potentially result in on- or off-site landslide, lateral spreading, subsidence, liquefaction, or collapse; be located on expansive soil, as defined in the Uniform Building Code, creating substantial risks to life or property; have soils incapable of adequately supporting the use of septic tanks or alternative wastewater disposal systems where sewers are not available for the disposal of wastewater; or change substantially the topography or any unique geologic or physical features of the site. Thus, the SUD expansion would not change the analysis or conclusions reached in the EIR and would have less-than-significant geology and soils impacts.

#### Mineral and Energy Resources and Agricultural and Forest Resources

The EIR found that the Rezoning of Adjacent Parcels would result in less-than-significant impacts on mineral and energy resources, and agricultural and forest resources. The rezoning would not result in a physical effect but could incentivize development according to the new use, height and bulk districts. The rezoning of two Additional Adjacent Parcels would not result in the loss of availability of a known mineral resource that would be of value to the region and the residents of the state; result in the loss of availability of a locally important mineral resource recovery site delineated on a local general plan, specific plan or other land use plan; or encourage activities which result in the use of large amounts of fuel, water, or energy, or use these in a wasteful manner. The rezoning would occur in an urban area and would not convert Prime Farmland, Unique Farmland, or Farmland of Statewide Importance; conflict with existing zoning for agricultural use, or a Williamson Act contract; conflict with existing zoning for, or cause rezoning of, forest land; result in the loss of forest land or conversion of forest land to non-forest use; or involve other changes in the existing environment which, due to their location or nature, could result in conversion of Farmland to non-agricultural use or forest land to non-forest use. Therefore, the legislation to rezone the Additional Adjacent Parcels would not change the analysis or conclusions

reached in the EIR and would continue to have less-than-significant impacts on mineral and energy resources, and agricultural and forest resources.

The Van Ness and Market SUD expansion would not result in a physical effect but could induce development according to the increased FAR from 9 to above 9. The SUD expansion would not result in the loss of availability of a known mineral resource that would be of value to the region and the residents of the state; result in the loss of availability of a locally important mineral resource recovery site delineated on a local general plan, specific plan or other land use plan; or encourage activities which result in the use of large amounts of fuel, water, or energy, or use these in a wasteful manner. The SUD expansion would occur in an urban area and would not convert Prime Farmland, Unique Farmland, or Farmland of Statewide Importance; conflict with existing zoning for agricultural use, or a Williamson Act contract; conflict with existing zoning for, or cause rezoning of, forest land; result in the loss of forest land or conversion of forest land to non-forest use; or involve other changes in the existing environment which, due to their location or nature, could result in conversion of Farmland to non-agricultural use or forest land to non-forest use. Therefore, the SUD expansion would not change the analysis or conclusions reached in the EIR and would continue to have less-than-significant impacts on mineral and energy resources, and agricultural and forest resources.

*Effects That Can Be Avoided or Reduced to a Less-than-Significant Level with Mitigation Measures*

The EIR found that that future development that could be encouraged by the Rezoning of Adjacent Parcels has the potential to result in significant impacts in the following topic areas: Cultural and Paleontological Resources, Noise, Wind, Biological Resources, and Hazardous Materials. However, these potentially significant impacts can be avoided or reduced to a less-than-significant level with mitigation measures incorporated as they relate to the Rezoning of the Adjacent Parcels. The mitigation measures are described below, under Mitigation Measures. The rezoning of the two Additional Adjacent Parcels would not result in new impacts or require new or modified mitigation measures in these topic areas not previously identified in the EIR. Similarly, the expansion of the Van Ness and Market SUD would not result in new impacts or require new or modified mitigation measures in these topic areas not previously identified in the EIR. As described below, the rezoning of the Additional Adjacent Parcels and expansion of the Van Ness and Market SUD would have the same impacts as those identified in the EIR for the Adjacent Parcels and the same mitigation measures would apply.

Cultural and Paleontological Resources

The EIR found that the future development that could be encouraged by the Rezoning of Adjacent Parcels would indirectly result in varying degrees of significant impacts to Cultural and Paleontological Resources. The EIR found that the Rezoning of Adjacent Parcels would result in impacts to potential archeological and historic architectural resources due to ground-disturbing activities from future construction. The rezoning of the Additional Adjacent Parcels expansion of the Van Ness and Market SUD would have the same impacts. Mitigation Measures M-CP-4a, M-CP-4b, M-CP-7a and M-CP-7b, as described below, would reduce potential construction impacts to archeological and historic architectural resources to less-than-significant levels. The rezoning of the Additional Adjacent Parcels and expansion of the Van Ness and Market SUD would neither increase the severity of the cultural resources impact,



result in new or substantially different effects, nor require new or modified mitigation measures in this topic area.

#### Noise

The EIR found that future development that could be encouraged by the Rezoning of Adjacent Parcels would indirectly result in noise impacts due to exposure of persons to or generate noise levels in excess of noise standards established in the San Francisco General Plan or Noise Ordinance (Article 29 of the Police Code). The Rezoning of Adjacent Parcels would also cause a substantial permanent increase in ambient noise levels, or be substantially affected by existing noise levels as a result of these project components. The construction activities in the Adjacent Parcels would expose persons to temporary increases in noise levels substantially in excess of ambient levels, and expose people to or generate excessive groundborne vibration. The rezoning of the Additional Adjacent Parcels and expansion of the Van Ness and Market SUD would have the same impacts. However, Mitigation Measures M-NO-1a, M-NO-1b, M-NO-1c, M-NO-1d, M-NO-2a and M-NO-2b, as described below, would reduce potential operational and construction noise impacts to less-than-significant levels. The rezoning of the Additional Adjacent Parcels and expansion of the Van Ness and Market SUD would neither increase the severity of the noise impact, result in new or substantially different effects, nor require new or modified mitigation measures in this topic area.

#### Wind

The EIR found that future development that could be encouraged by the Rezoning of Adjacent Parcels has the potential to result in significant wind impacts on public areas, particularly on Adjacent Parcels that are zoned for height limits of up to 160 feet. The rezoning of the Additional Adjacent Parcels and expansion of the Van Ness and Market SUD would have the same potential impact. Implementation of Mitigation Measure M-WS-1 as described below would reduce the wind impact of the Rezoning of Adjacent Parcels to a less-than-significant level. The rezoning of the Additional Adjacent Parcels and expansion of the Van Ness and Market SUD would neither increase the severity of the wind impact, result in new or substantially different effects, nor require new or modified mitigation measures in this topic area.

#### Biological Resources

The EIR found that the development that would occur with implementation of the Rezoning of the Adjacent Parcels could indirectly involve removal of trees used for nesting by a variety of birds, as well as demolition of buildings that are vacant, used seasonally or not occupied that may be used for roosting by special-status bats. Mortality of special-status birds or bats as a result of such construction activities would be considered a significant impact under CEQA. The existing environment is one of high ambient disturbance due to human activity and noise generated by city and freeway traffic, and there are few trees large enough to support nesting raptors. Therefore, special-status bats are not known to or expected to nest within the Adjacent Parcels, or their vicinity, but are likely to use the project area for foraging purposes. In addition to these CEQA impacts, tree removal resulting in the destruction of active nests or mortality of migratory birds would violate federal and state law. The rezoning of the Additional Adjacent Parcels and expansion of the Van Ness and Market SUD would have the same impact. Implementation of Mitigation Measures M-BI-1a and M-BI-1b, as described below, would reduce the impact on special-status bat species and migratory birds resulting from development under the Rezoning

of Adjacent Parcels to a less-than-significant level. The rezoning of the Additional Adjacent Parcels and expansion of the Van Ness and Market SUD would neither increase the severity of the biological resources impact, result in new or substantially different effects, nor require new or modified mitigation measures in this topic area.

#### Hazardous Materials

The EIR found that the potential development of the Adjacent Parcels subsequent to their rezoning would indirectly result in the handling of items containing polychlorinated biphenyls (PCBs) and mercury that are intended for disposal and must be managed as hazardous waste in accordance with applicable federal, state, and local laws. The rezoning of the Additional Adjacent Parcels and expansion of the Van Ness and Market SUD would have the same impact. Implementation of Mitigation Measure M-HZ-2 would reduce the indirect impact associated with potential PCB and mercury exposure that could occur with implementation of the Rezoning of Adjacent Parcels to a less-than-significant level. The rezoning of the Additional Adjacent Parcels and expansion of the Van Ness and Market SUD would neither increase the severity of the hazardous materials impact, result in new or substantially different effects, nor require new or modified mitigation measures in this topic area.

#### *Significant and Unavoidable Impacts*

The EIR found the following significant and unavoidable impacts associated with the Rezoning of Adjacent Parcels: Cultural and Paleontological Resources, Air Quality, and Shadow.

#### Cultural and Paleontological Resources

The EIR found that the implementation of the Rezoning of Adjacent Parcels (individually and in combination) could indirectly result in the demolition of individual historic architectural resources or contributing resources to a historic district located in the Project Area, causing a substantial adverse change in the significance of a historical resource as defined in CEQA Guidelines Section 15064.5. The rezoning of the Additional Adjacent Parcels and expansion of the Van Ness and Market SUD would have the same impact. Implementation of Mitigation Measures M-CP-1a, M-CP-1b and M-CP-1c, as described below, are applicable, but would not reduce the impact to a less-than-significant level. Adoption of the proposed legislation to rezone two Additional Adjacent Parcels and expand the Van Ness and Market SUD would neither increase the severity of the significant impact to historic architectural resources associated with the Rezoning of Adjacent Parcels, nor result in new or substantially different effects.

#### Air Quality

The EIR found that Rezoning the Adjacent Parcels would result in a significant, adverse environmental impact related to air quality. Subsequent individual development projects on the Adjacent Parcels could violate an air quality standard, contribute to an existing or projected air quality violation, and/or result in a cumulatively considerable net increase of any criteria pollutant for which the project region is in nonattainment under an applicable federal or state ambient air quality standard. The EIR found that implementation of the Rezoning of Adjacent Parcels would expose new, existing and future sensitive receptors to substantial concentrations of fine particulate matter (PM<sub>2.5</sub>) and toxic air contaminants, from sources including but not limited to new vehicles and equipment. In addition, the EIR found that implementation of the Rezoning of Adjacent Parcels would result in construction-period emissions of

criteria air pollutants from subsequent individual development projects that would contribute to an existing or projected air quality violation or result in a cumulatively considerable increase in criteria pollutants. These impacts could be anticipated to occur as a result of development subsequent to implementation of the rezoning.

The EIR indicates that such impacts could occur individually (to single parcel development) as well as cumulatively (to development of parcels in combination). The rezoning of the Additional Adjacent Parcels and expansion of the Van Ness and Market SUD would have the same potential impact. Implementation of Mitigation Measures M-AQ-2, M-AQ-3, M-AQ-4, M-AQ-6 and M-AQ-7, described below, are applicable but would not reduce these impacts to a less-than-significant level. Adoption of the proposed legislation to rezone the Additional Adjacent Parcels and expand the Van Ness and Market SUD would neither increase the severity of the significant impact to historic architectural resources associated would neither increase the severity of the air quality significant impacts associated with the Rezoning of Adjacent Parcels, nor result in new or substantially different effects. Thus, the legislation would not contribute considerably to adverse cumulative historic resource impacts identified in the EIR.

#### Shadow

Finally, with respect to the shadow impacts, the EIR found that the implementation of the Rezoning of Adjacent Parcels (individually and in combination) would indirectly create new shadow in a manner that would substantially affect outdoor recreation facilities or other public areas, thereby resulting in a potentially significant and unavoidable impact.

The Rezoning of Adjacent Parcels could result in shadow impacts on other open spaces, such as the U.N. Plaza and Civic Center Plaza, if the Adjacent Parcels are developed with buildings that take advantage of existing height limits. However, shading from potentially taller new structures is unlikely to reach U.N. Plaza and Civic Center Plaza (only the former of which is under the jurisdiction of the San Francisco Recreation and Park Department), because these spaces are separated from the Adjacent Parcels by several rows of relatively tall buildings south of Market Street (45 to 50 feet) and are surrounded by other mid- to high-rise buildings noted above north of Market Street. Furthermore, they are located far enough away that, during winter morning and evenings, when shadows are the longest, the distance and location of these open spaces relative to the Adjacent Parcels is such that no new shading would occur (maximum shadow would extend 960 feet, whereas these open spaces are located over 1,000 feet away). Based on the above, impacts on existing parks and open spaces attributable to the Rezoning of Adjacent Parcels are also considered less than significant.

The Adjacent Parcels abut the northern edge of the Project Area, and therefore buildings on those parcels would have minimal shadow effects on potential future parks in the Plan Area, because the great majority of shadow from a given structure would fall to the north of that structure. Furthermore, the blocks immediately north of the Adjacent Parcels are fully developed; thus, the possibility of a park being established on one of them is remote. Parks and open spaces further north would not be adversely affected by the Adjacent Parcels, since any additional shade that could result from new development on the Adjacent Parcels, even if buildings are constructed to take advantage of existing height limits, would not reach those properties, particularly since most of them already experience some shading from intervening development. In addition, the Adjacent Parcels are unlikely to offer a suitable park location,

with the possible exception of a mini park. Nevertheless, the EIR could not conclude that the implementation of the Rezoning of Adjacent Parcels would not create new shadow in a manner that could substantially affect potential future parks and open spaces. Therefore, in an abundance of caution, potential shadow impacts on future parks and open spaces attributable to the Rezoning of Adjacent Parcels were judged to be significant and unavoidable. There are no applicable mitigation measures.

The rezoning of the Additional Adjacent Parcels and expansion of the Van Ness and Market SUD would have the same significant and unavoidable impact. Any future development proposal over 40-feet in height on the Additional Adjacent Parcels or nine parcels proposed for inclusion in the Van Ness and Market SUD would be subject to the Planning Department's requirement to prepare a shadow study to evaluate project-specific shading impacts to comply with Planning Code Section 295 and CEQA. At this time, the Department cannot conclude that the rezoning of the Additional Adjacent Parcels or expansion of the Van Ness and Market SUD would not create new shadow that could substantially affect future parks and open spaces. Similarly, in an abundance of caution, potential shadow impacts on future parks and open spaces due to development on the Additional Adjacent Parcels and nine parcels proposed for inclusion in the expanded SUD would also be significant and unavoidable.

#### *Mitigation Measures*

The EIR's mitigation measures, incorporated here by reference, may apply to future development projects within the two Additional Adjacent Parcels and nine parcels proposed for inclusion in the expanded Van Ness and Market SUD as applicable, if project-specific review finds that such a project were to result in potentially significant environmental impacts.<sup>3</sup> The measures are summarized below.

**Measure M-CP-1a, Documentation of Historical Resource:** requires the sponsors of individual projects that would cause a substantial adverse change in the significance of a historical resource through demolition prepare Historic American Buildings Survey (HABS)-level photographs and an accompanying HABS Historical Report, which shall be maintained onsite, as well as in the appropriate repositories.

**Measure M-CP-1b, Oral Histories:** requires the project sponsor to undertake an oral history project that includes interviews of people such as residents, past owners, or former employees for projects that would demolish a historical resource for which Planning Department preservation staff determined that such a measure would be effective and feasible. Copies of the completed oral history project shall be submitted to the San Francisco Public Library or other interested historical institutions.

**Measure M-CP-1c, Interpretive Program:** requires the project sponsor work with a Historic Preservation Technical Specialist or other qualified professional to institute an interpretive program on-site that references the property's history and the contribution of the historical resource to the broader neighborhood or historic district.

---

<sup>3</sup> *Western SoMa Community Plan and Rezoning of Adjacent Parcels Mitigation Monitoring and Reporting Program*, Planning Commission Motion No. 18756, adopted December 6, 2012. This document is available for review in Case File No. 2008.0877E at the Planning Department, 1650 Mission Street, Suite 400, San Francisco, CA.

**Measure M-CP-4a, Project-Specific Preliminary Archeological Assessment:** requires an evaluation of the potential archeological effects of a proposed individual project that involves any soils-disturbing or soils-improving activities to a depth of five (5) feet or greater below ground surface and located within those properties on the Adjacent Parcels for which no archeological assessment report has been prepared.

**Measure M-CP-4b, Procedures for Accidental Discovery of Archeological Resources:** requires the project head foreman and/or project sponsor to immediately notify the Environmental Review Officer (ERO) and immediately suspend any soils-disturbing activities in the vicinity of the discovery until the ERO has determined additional measures that should be undertaken to avoid any potential adverse effect on accidentally discovered buried or submerged historical resources as defined in CEQA Guidelines Section 15064.5(a)(c).

**Measure M-CP-7a, Protect Historical Resources from Adjacent Construction Activities:** requires the project sponsor of a development project in the Adjacent Parcels to consult with Planning Department environmental planning/preservation staff to determine whether adjacent or nearby buildings constitute historical resources that could be adversely affected by construction-generated vibration. If one or more historical resources is identified that could be adversely affected, the project sponsor shall incorporate into construction specifications for the proposed project a requirement that the construction contractor(s) use all feasible means to avoid damage to adjacent and nearby historic buildings.

**Measure M-CP-7b, Construction Monitoring Program for Historical Resources:** requires that for or those historical resources identified in Mitigation Measure M-CP-7a, and where heavy equipment would be used on a subsequent development project, the project sponsor of such a project shall undertake a monitoring program to minimize damage to adjacent historic buildings and to ensure that any such damage is documented and repaired.

**Measure M-NO-1a, Interior Noise Levels for Residential Uses:** requires the project sponsor of future individual developments within the Adjacent Parcels, including noise sensitive uses located along streets with noise levels above 60 dBA (Ldn), where such development is not already subject to the California Noise Insulation Standards in Title 24 of the California Code of Regulations, to conduct a detailed analysis of noise reduction requirements prior to completion of environmental review. Noise insulation features identified and recommended by the analysis shall be included in the design, as specified in the San Francisco General Plan Land Use Compatibility Guidelines for Community Noise to reduce potential interior noise levels to the maximum extent feasible.

**Measure M-NO-1b, Siting of Noise-Sensitive Uses:** requires the project sponsor of new residential development and development that includes other noise-sensitive uses (i.e., including schools and child care, religious, and convalescent facilities and the like) to reduce potential conflicts between existing noise-generating uses and new sensitive receptors through preparation of an analysis that includes, at a minimum, a site survey to identify potential noise-generating uses within 900 feet of, and that have a direct line-of-sight to, the project site, and includes at least one 24-hour noise measurement prior to the first project approval action. The analysis shall be conducted prior to completion of the environmental

review process in order to demonstrate that acceptable interior noise levels consistent with those in the Title 24 standards can be attained.

**Measure M-NO-1c, Siting of Noise-Generating Uses:** requires the project sponsor of new development including commercial, industrial, or other uses that would be expected to generate noise levels in excess of ambient noise, to reduce potential conflicts between existing sensitive receptors and new noise-generating uses, by preparing an analysis that includes, at a minimum, a site survey to identify potential noise-sensitive uses (primarily, residences, and also including schools and child care, religious, and convalescent facilities and the like) within two blocks or 900 feet of, and that have a direct line-of-sight to, the project site, and at least one 24-hour noise measurement (with average and maximum noise level readings taken so as to be able to accurately describe maximum levels reached during nighttime hours), prior to the first project approval action. The analysis shall be conducted prior to completion of the environmental review process.

**Measure M-NO-1d, Open Space in Noisy Environments:** requires that project sponsors of new development, including noise-sensitive uses, to minimize effects on development in noisy areas by protecting open space required under the Planning Code to the maximum feasible extent, from existing ambient noise levels that could prove annoying or disruptive to users of the open space. Implementation of this measure could involve, among other things, site design that uses the building itself to shield on-site open space from the greatest noise sources, construction of noise barriers between noise sources and open space, and appropriate use of both common and private open space in multi-family dwellings.

**Measure M-NO-2a, General Construction Noise Control Measures:** requires that the project sponsor minimize construction noise from the project to the maximum extent feasible by ensuring that equipment and trucks used for project construction use the best available noise control techniques, limit and reduce noise from stationary noise sources, avoid noise associated with compressed air exhaust from pneumatically powered tools, undertaking the most noisy activities during times of least disturbance to surrounding residents and occupants, as feasible, and selecting haul routes that avoid residential buildings inasmuch as such routes are otherwise feasible. Finally, prior to the issuance of each building permit, along with the submission of construction documents, the sponsor of a subsequent development project shall submit to the San Francisco Planning Department and Department of Building Inspection (DBI) a list of measures to respond to and track complaints pertaining to construction noise.

**Measure M-NO-2b, Noise Control Measures During Pile Driving:** requires that sponsors for individual projects within the Adjacent Parcels that require pile driving complete a set of site-specific noise attenuation measures under the supervision of a qualified acoustical consultant.

**Measure M-AQ-2, Transportation Demand Management Strategies for Future Development:** requires project sponsors develop and implement a Transportation Demand Management (TDM) plan as a requirement of project approval in order to reduce vehicle trip generation for such projects that would generate more than 3,500 daily vehicle trips, or would emit criteria pollutants in excess of one or more applicable significance thresholds, as determined by the Environmental Review Office.

**Measure M-AQ-3, Reduction in Exposure to Toxic Air Contaminants for New Sensitive Receptors:** requires development projects in the Project Area to undergo site-specific evaluation and to incorporate the maximum feasible mitigation for impacts resulting from PM<sub>2.5</sub> or TAC levels in excess of significance thresholds or other appropriate standards as may be amended in the future.

**Measure M-AQ-4, Siting of Uses that Emit PM<sub>2.5</sub> or DPM and Other TACs:** requires the preparation of an analysis by a qualified air quality specialist that includes, at a minimum, a site survey to identify residential or other sensitive receptors within 1,000 feet of the project site, and assessment of the health risk from all potential stationary and mobile sources of TACs generated by the proposed project.

**Measure M-AQ-6, Construction Emissions Minimization Plan for Criteria Air Pollutants:** requires project sponsors of subsequent development projects that may exceed the standards for criteria air pollutants to undergo an analysis of the project's construction emissions and if, based on that analysis, construction period emissions may be significant, submit a Construction Emissions Minimization Plan to the Environmental Review Officer for review and approval by an Environmental Planning Air Quality Specialist.

**Measure M-AQ-7, Construction Emissions Minimization Plan for Health Risks and Hazards:** requires the project sponsor of each development project in the Draft Plan Area or on Adjacent Parcels to undertake a project-specific construction health risk analysis performed by a qualified air quality specialist, as appropriate and determined by the Environmental Planning Division of the San Francisco Planning Department.

**Measure M-WS-1, Screening-Level Wind Analysis and Wind Testing:** requires that projects within the Adjacent Parcels undergo a Screening-Level Wind Analysis, and if required, a Project-Level Wind Test and Design Modifications.

**Measure M-BI-1a, Pre-Construction Special-Status Bird Surveys:** requires that conditions of approval for building permits issued for construction on the Adjacent Parcels include a requirement for pre-construction special-status bird surveys when trees would be removed or buildings demolished as part of an individual project. Preconstruction special-status bird surveys shall be conducted by a qualified biologist between February 1 and August 15 if tree removal or building demolition is scheduled to take place during that period. Special-status birds that establish nests during the construction period are considered habituated to such activity and no buffer shall be required, except as needed to avoid direct destruction of the nest, which would still be prohibited.

**Measure M-BI-1b, Pre-Construction Special-Status Bat Surveys:** requires that conditions of approval for building permits issued for construction on the Adjacent Parcels include a requirement for pre-construction special-status bat surveys by a qualified bat biologist when large trees (those with trunks over 12 inches in diameter) are to be removed, or vacant buildings or buildings used seasonally or not occupied, especially in the upper stories, are to be demolished. If active day or night roosts are found, the bat biologist shall take actions to make such roosts unsuitable habitat prior to tree removal or building demolition. A no-disturbance buffer shall be created around active bat roosts being used for maternity or

hibernation purposes at a distance to be determined in consultation with the California Department of Fish and Wildlife.

**Measure M-HZ-2, Hazardous Building Materials Abatement:** requires that the subsequent project sponsors ensure that any equipment containing polychlorinated biphenyls (PCBs) or mercury, such as fluorescent light ballasts, are removed and properly disposed of according to applicable federal, state, and local laws prior to the start of renovation, and that any fluorescent light tube fixtures, which could contain mercury, are similarly removed intact and properly disposed of. Any other hazardous materials identified, either before or during work, shall be abated according to applicable federal, state, and local laws.

**Measure M-HZ-3, Site Assessment and Corrective Action:** requires that the subsequent project sponsor shall ensure that a site-specific Phase I environmental site assessment is prepared prior to development. Where the Phase I site assessment indicates evidence of site contamination, additional data shall be gathered during a Phase II investigation. If the level(s) of chemical(s) would create an unacceptable risk to human health or the environment, appropriate cleanup levels for each chemical, based on current and planned land use, shall be determined in accordance with accepted procedures. If agreed-upon cleanup levels were exceeded, a remedial action plan or similar plan for remediation shall be prepared and submitted review and approval by the appropriate regulatory agency. Upon determination that a site remediation has been successfully completed, the regulatory agency shall issue a closure letter to the responsible party. For sites that are cleaned to levels that do not allow unrestricted land use, or where containment measures were used to prevent exposure to hazardous materials, there may be a limitation on the future use of the property. The types of land use restriction include deed notice, deed restriction, or a land use restriction that binds current and future owners. A risk management plan, health and safety plan, and possibly a cap maintenance plan could be required. The requirements of these plans and the land use restriction shall transfer to the new property owners in the event that the property is sold.

### *Conclusion*

Based on the foregoing, it is concluded that the analyses conducted and the conclusions reached in the final EIR certified on December 6, 2012 remain valid. The proposed revisions to the project would not cause new significant impacts not identified in the EIR, and no new mitigation measures would be necessary to reduce significant impacts. No changes have occurred with respect to circumstances surrounding the proposed project that would cause significant environmental impacts to which the project would contribute considerably, and no new information has become available that shows that the project would cause significant environmental impacts. Therefore, no supplemental environmental review is required beyond this addendum.



Date of Determination:



---

I do hereby certify that the above determination has been made pursuant to State and Local requirements.

*September 25, 2013*

---

Sarah Jones  
Environmental Review Officer

cc: Marlo Issac, Planning Department  
Corey Teague, Planning Department

Bulletin Board / Master Decision File  
Distribution List