

Candlestick Point – Hunters Point  
Shipyard Phase II – Revised General  
Plan Maps

Map 01  
CANDLESTICK POINT SUBAREA PLAN AREA



 Candlestick Point Subarea Plan Boundary

Map to be revised

Map 01  
CANDLESTICK POINT SUBAREA PLAN AREA



 Candlestick Point Subarea Plan Boundary

Proposed Revision to Map

Map 02  
CONTEXT: BAYVIEW HUNTERS POINT AREA PLAN AREA



 BWP Area Plan Boundary


 Candlestick Point Subarea Plan Boundary


 Hunters Point Shipyard Area Plan Boundary

Map to be revised

## MAP 2: PLAN AREAS



 BVHP Area Plan Boundary

 Candlestick Point  
Subarea Plan Boundary

 Hunters Point Shipyard  
Area Plan Boundary

Proposed Revision to Map

Map 03  
LAND USE



**LEGEND**

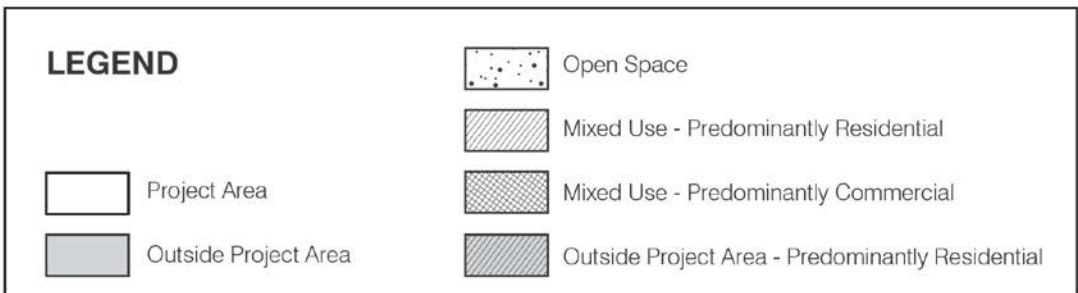
- Project Area
- Outside Project Area

- Open Space
- Mixed Use - Predominantly Residential
- Mixed Use - Predominantly Commercial
- Outside Project Area - Predominantly Residential

Map to be revised


# Candlestick Point SubArea Plan

## MAP 3: GENERALIZED LAND USE



**Proposed Revision to Map**

[MAP 4 – BLOCK PATTERN AND EXTENDED STREET GRID]

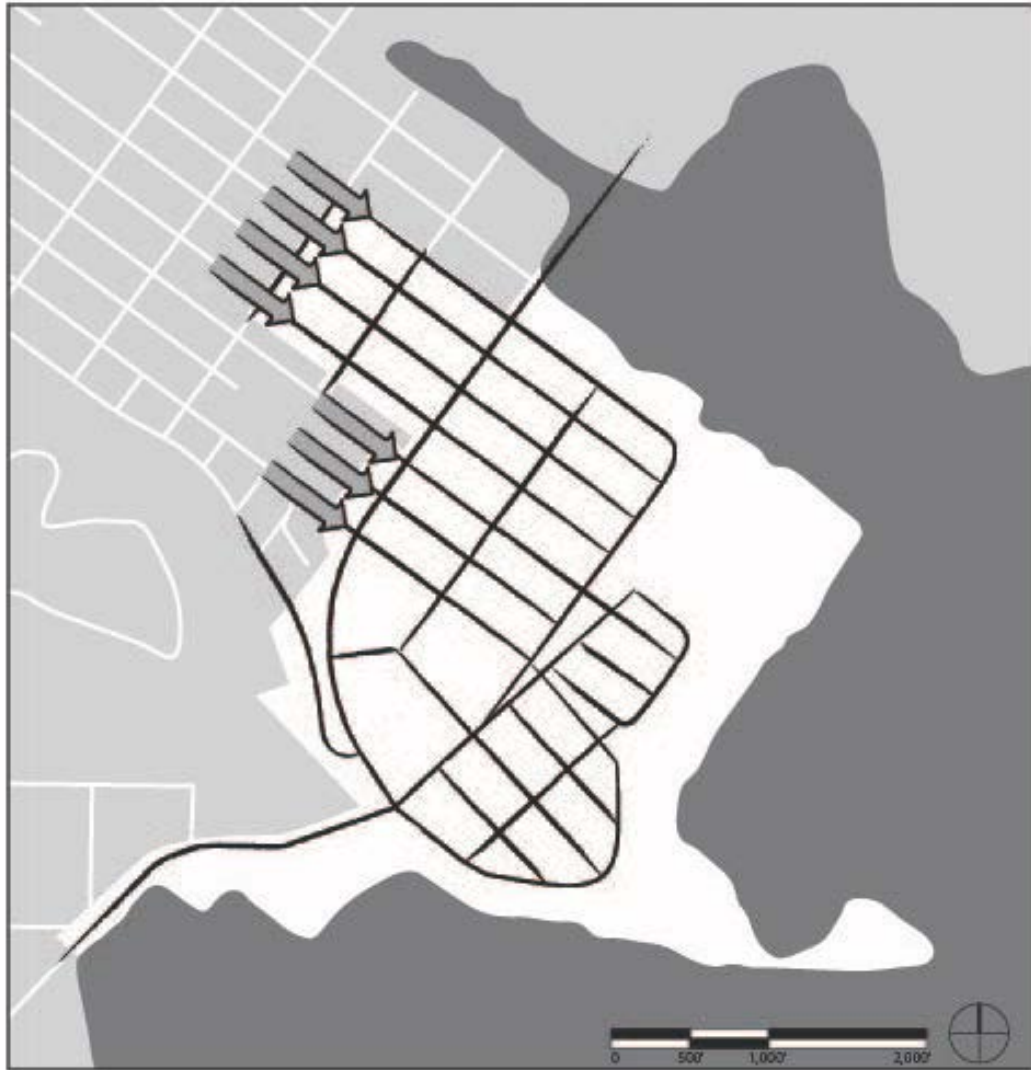


Map to be revised





# Candlestick Point SubArea Plan

MAP 4: EXTEND GRID



## LEGEND

-  Project Area
-  Outside Project Area

 Grid Extended

Proposed Revision to Map

[MAP 6 – MAJOR TRANSIT]

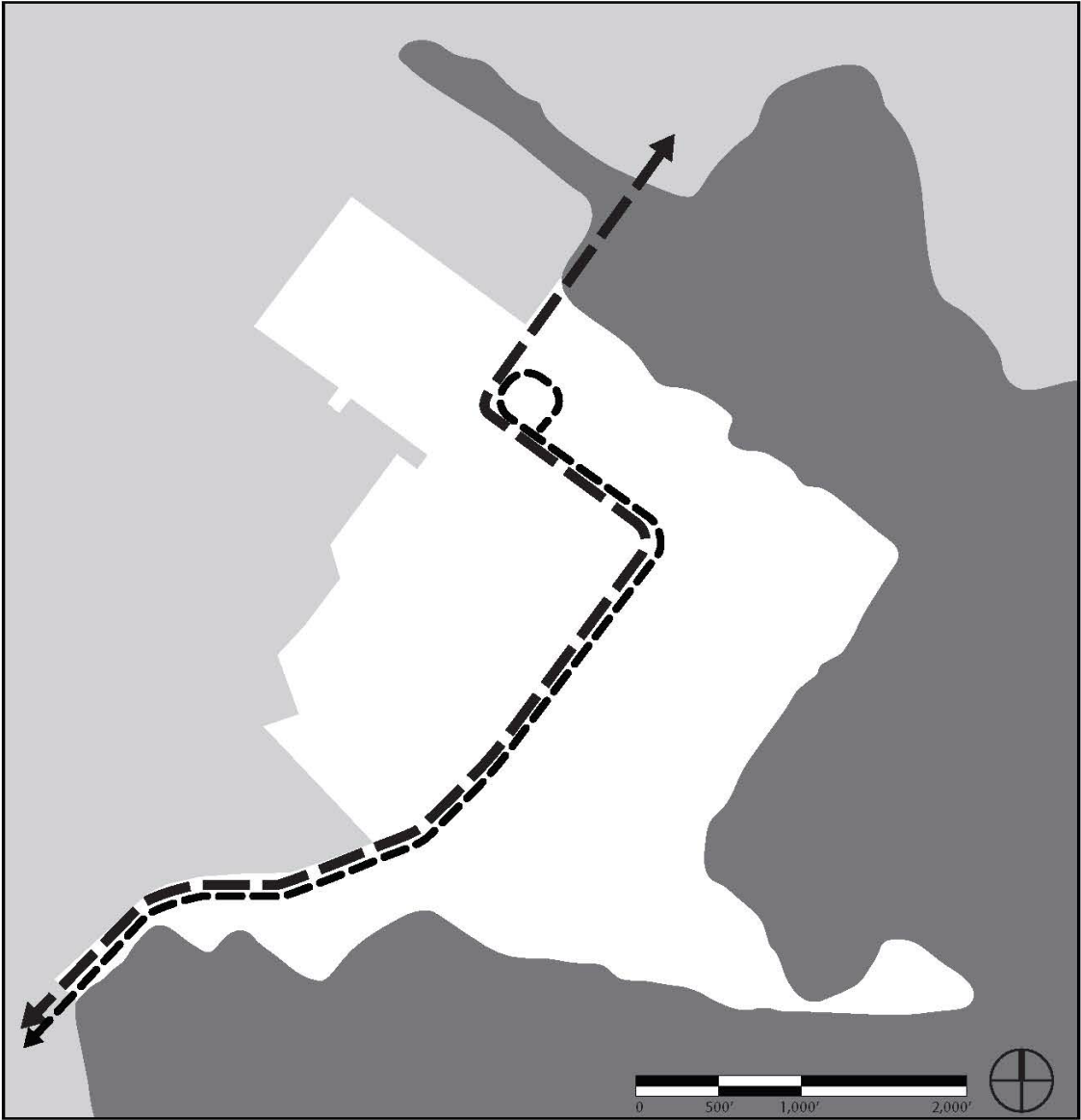


← - - - - - → Dedicated Transit R.O.W

← - - - - - → Downtown Express Bus

Map to be revised

**MAP 5: TRANSIT**



**LEGEND**

-  Project Area
-  Outside Project Area
-  Dedicated Transit R.O.W
-  Downtown Express Bus

**Proposed Revision to Map**

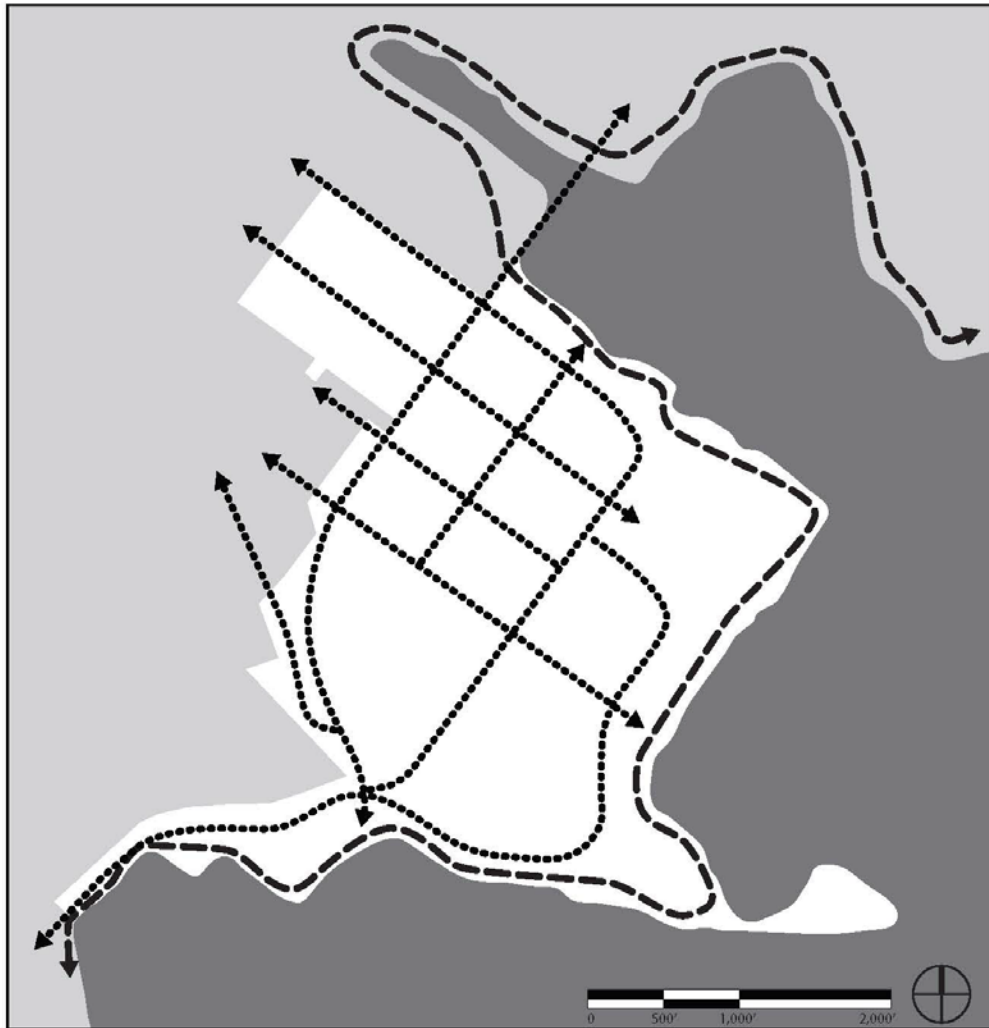
[MAP 6 – BAY TRAIL AND BICYCLE NETWORK]



Bay Trail  
Main Bicycle Routes

Map to be revised

MAP 6: BAY TRAIL AND BICYCLE NETWORK



**LEGEND**

 Project Area

 Outside Project Area

 Bay Trail

 Main Bicycle Routes

Proposed Revision to Map

[MAP 7 – PEDESTRIAN AND CIRCULATION NETWORK]



←·····→  
Sidewalks and  
Pedestrian Paths



Map to be revised


# Candlestick Point SubArea Plan

## MAP 7: PEDESTRIAN CIRCULATION NETWORK



### LEGEND

-  Project Area
-  Outside Project Area

 Sidewalks and Pedestrian Paths

Proposed Revision to Map

Map 08  
OPEN SPACE NETWORK



LEGEND

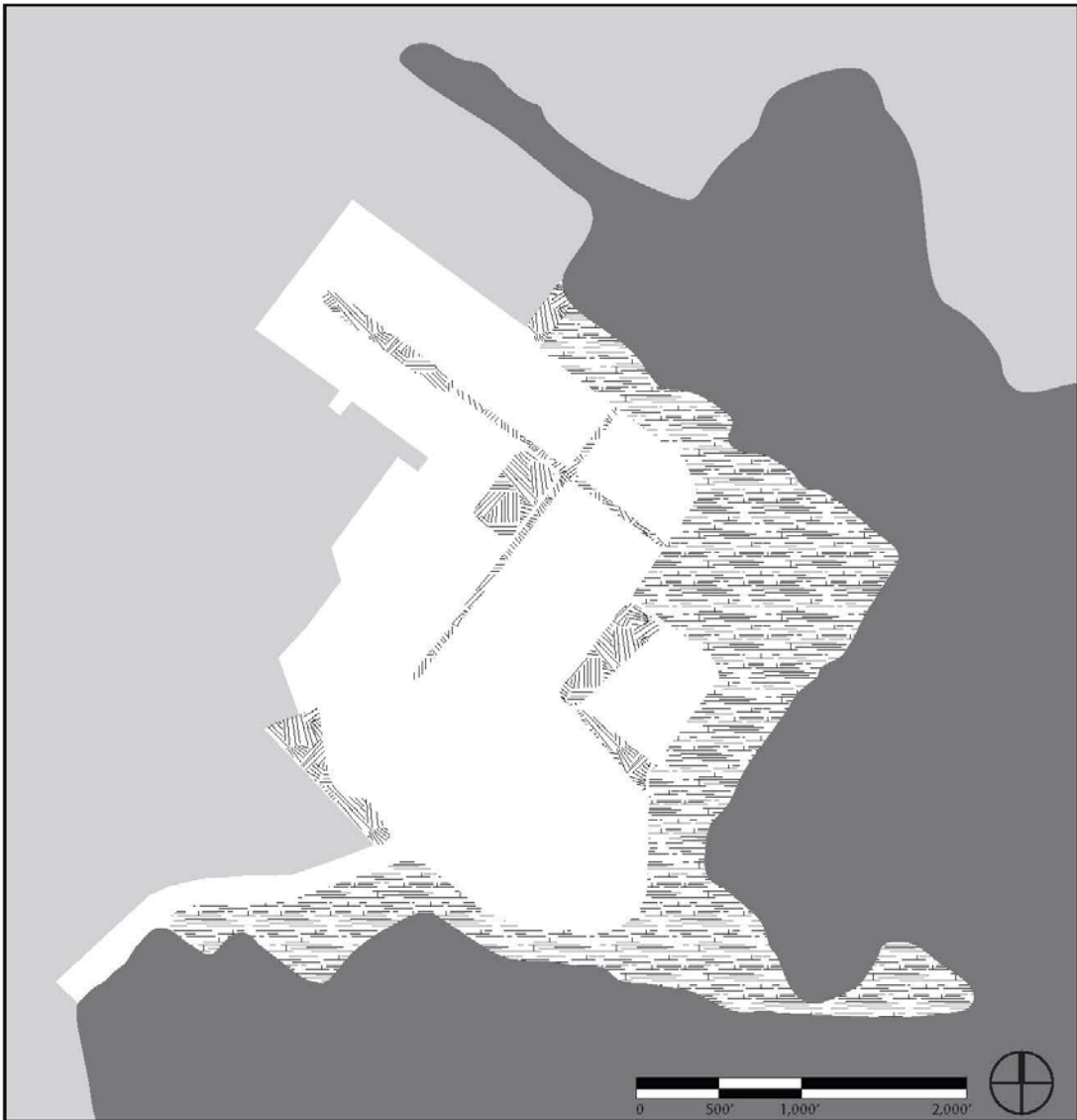
- |  |   |
|--|---|
|  Project Area         |  CPSRA Approximate Boundaries      |
|  Outside Project Area |  Neighborhood Parks and Open Space |
|  |  Open Space Outside Project Area   |

Map to be revised



# Candlestick Point SubArea Plan

## [MAP 8 – OPEN SPACE NETWORK NETWORK]



### LEGEND



Project Area



Outside Project Area



CPSRA Approximate Boundaries



Neighborhood Parks and Open Space



Open Space Outside Project Area

Proposed Revision to Map

Map 03  
LAND USE



LEGEND

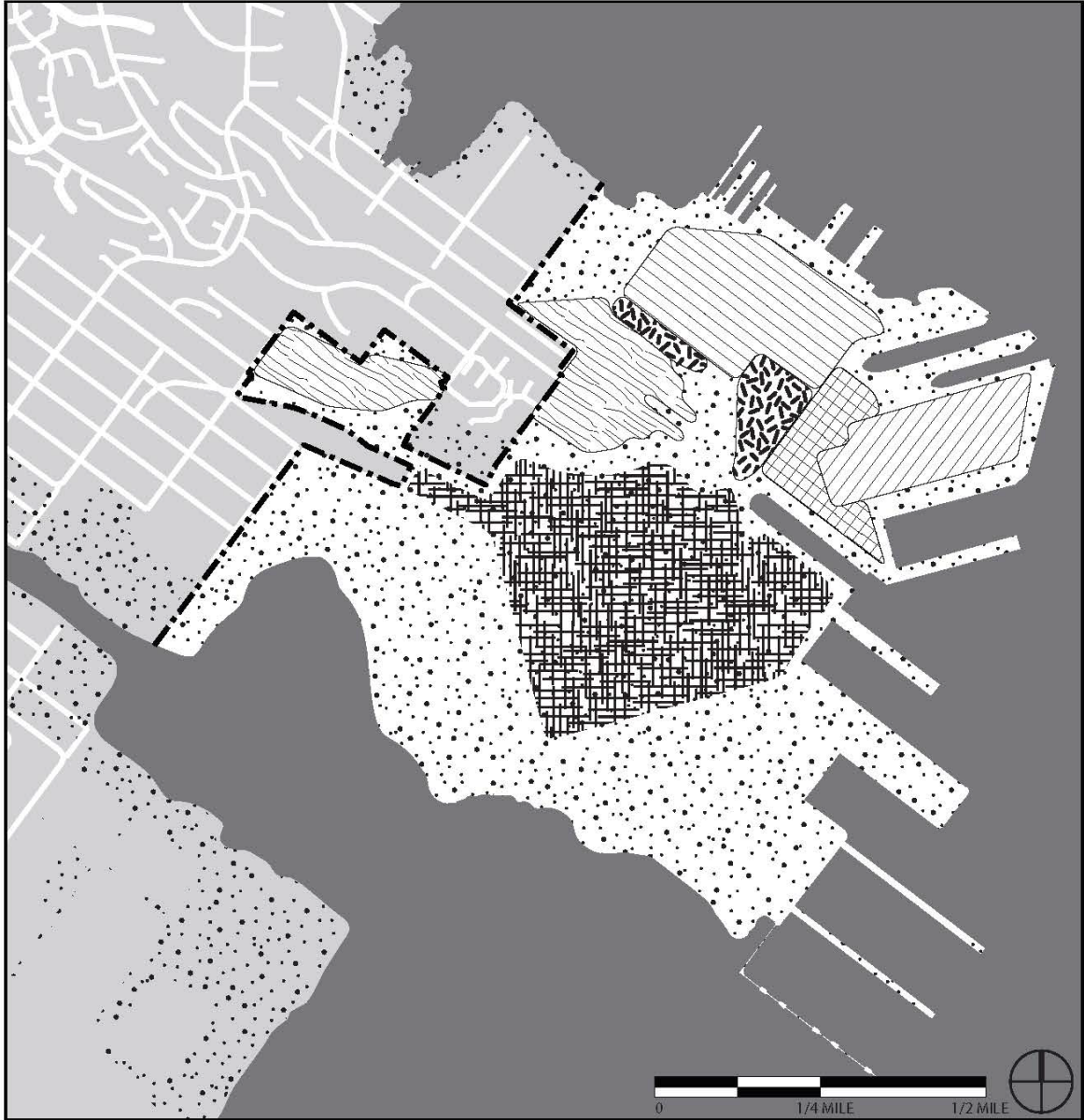
- Project Area Boundary
- Outside Project Area
- HPS Shoreline Open Space
- Multi-Use (HPS South)\*
- Predominantly Residential (Hill Top Housing)
- Predominantly Residential (HPS North)
- Predominantly R&D
- R&D Residential Permitted
- Predominantly Arts Related/Commercial/Retail (HPS Village Center)

\*Multi-Use (HPS South) include Stadium use, R&D and Open Space, or if the stadium is not constructed, Mixed Use including Residential, R&D and Open Space, subject to the restrictions in the Hunters Point Shipyard Redevelopment Plan.




Map to be revised

# Hunters Point Shipyard Area Plan

## MAP 3: GENERALIZED LAND USE



### LEGEND

- |  |   |
|--|---|
|  Project Area Boundary    |  Predominantly Residential (Hill Top Housing)                      |
|  Outside Project Area     |  Predominantly Residential (HPS North)                             |
|  HPS Shoreline Open Space |  Predominantly R&D   |
|  Multi-Use (HPS South)*   |  R&D Residential Permitted   |
|  |  Predominantly Arts Related/Commercial/Retail (HPS Village Center) |

Proposed Revision to Map

[MAP 4 – EXTENDED GRID]




(In the event the 49ers do not avail themselves of the opportunity to build a new stadium in the southern portion of Hunters Point Shipyard, the street grid in that area would be extended to follow a pattern similar to that shown in the northern portion of Hunters Point Shipyard.)

Map to be revised

# Hunters Point Shipyard Area Plan

MAP 4: EXTEND GRID



Proposed Revision to Map

[MAP 6 – BAY TRAIL AND BICYCLE NETWORK]

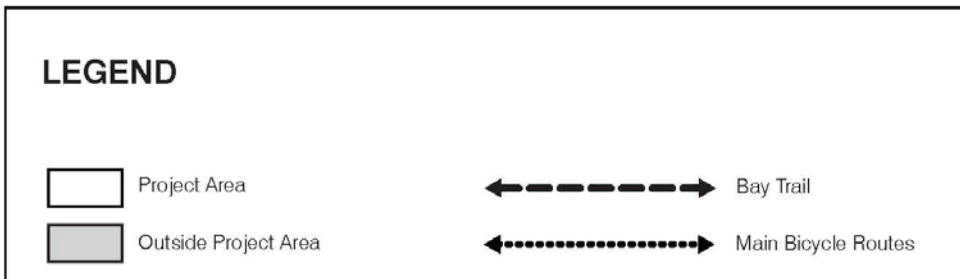
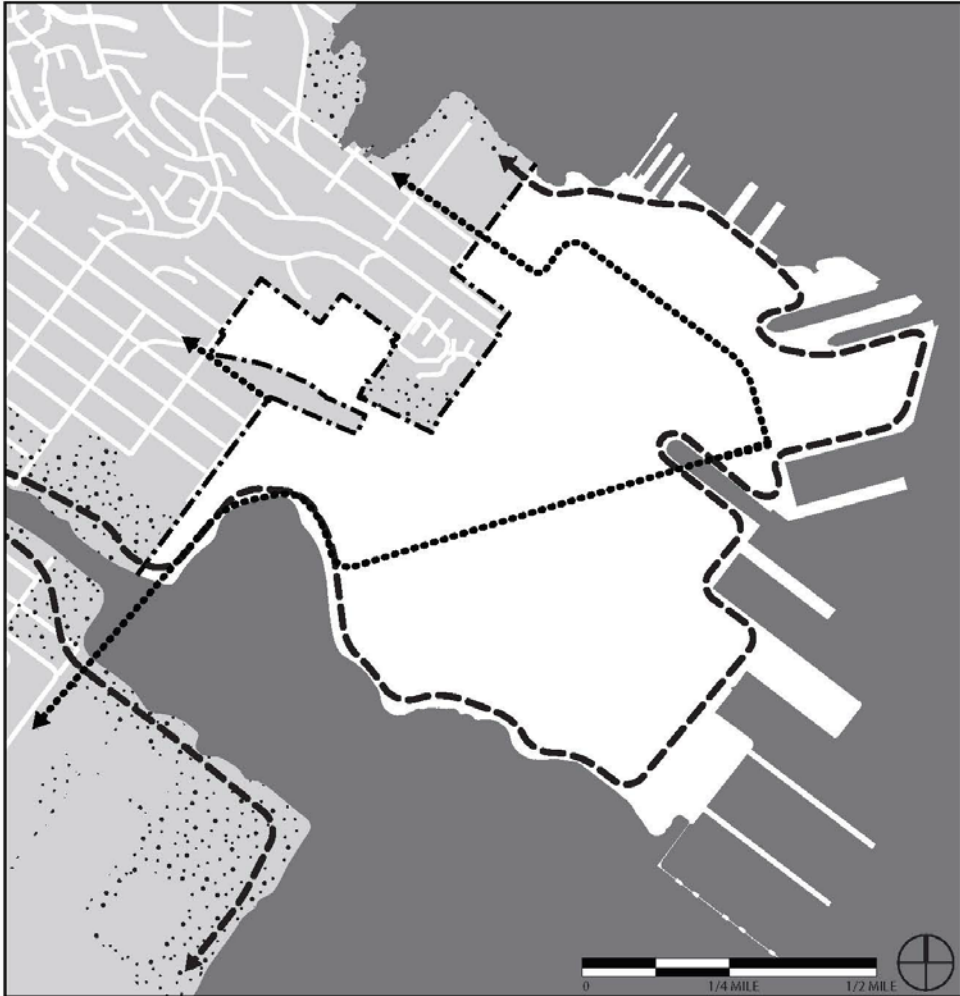


←-----→ Main Bicycle Routes  
←-----→ Bay Trail

Map to be revised

# Hunters Point Shipyard Area Plan

MAP 6: BAY TRAIL AND BICYCLE NETWORK



Proposed Revision to Map

[MAP 7 – PEDESTRIAN AND CIRCULATION NETWORK]



-----> Sidewalks and Pedestrian Paths

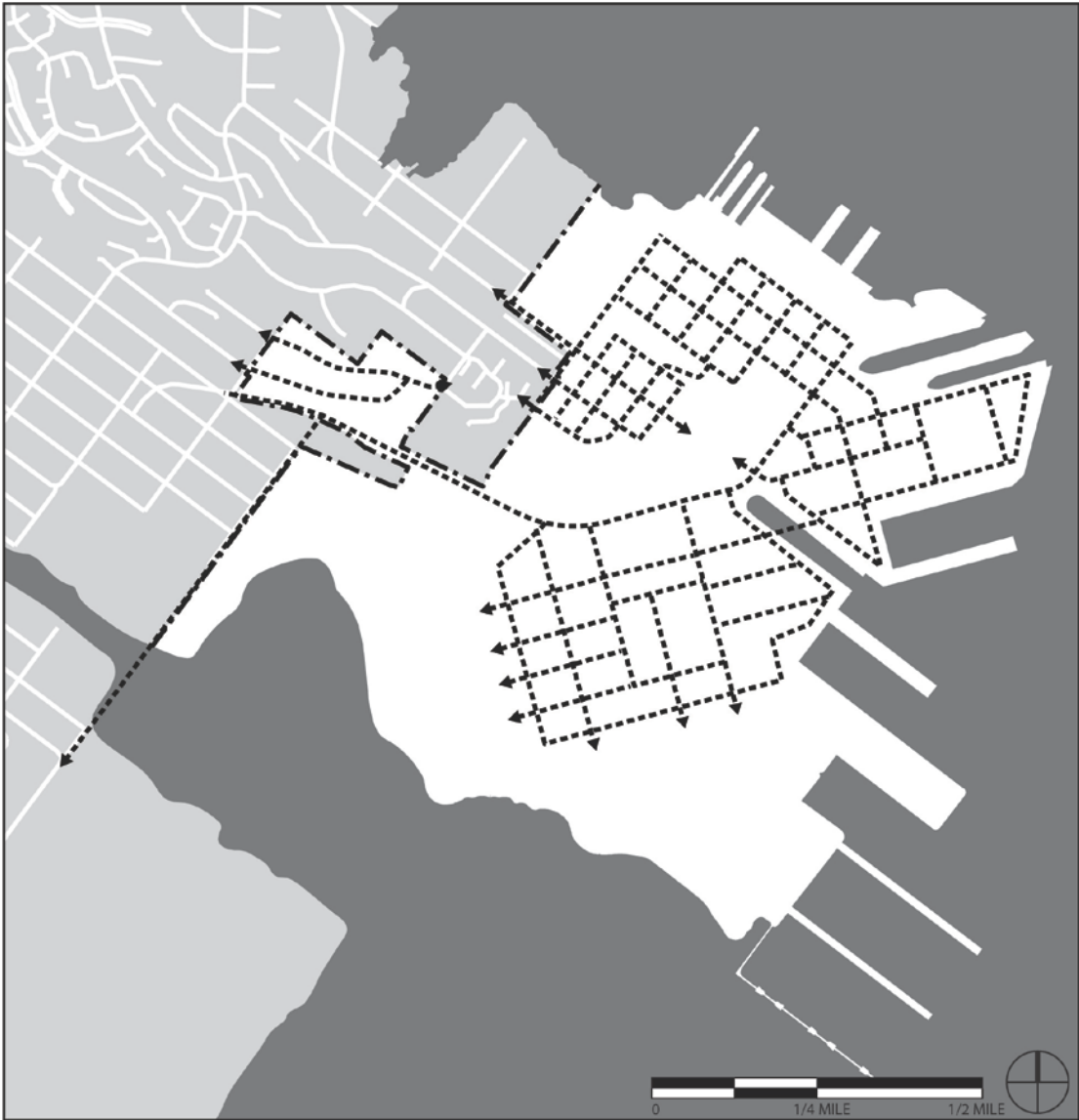
(In the event the 49ers do not avail themselves of the opportunity to build a new stadium in the southern portion of Hunters Point Shipyard, sidewalks and pedestrian paths in that area would follow a pattern similar to that shown in the northern portion of Hunters Point Shipyard.)

Map to be revised



# Hunters Point Shipyard Area Plan

## MAP 7: PEDESTRIAN CIRCULATION NETWORK



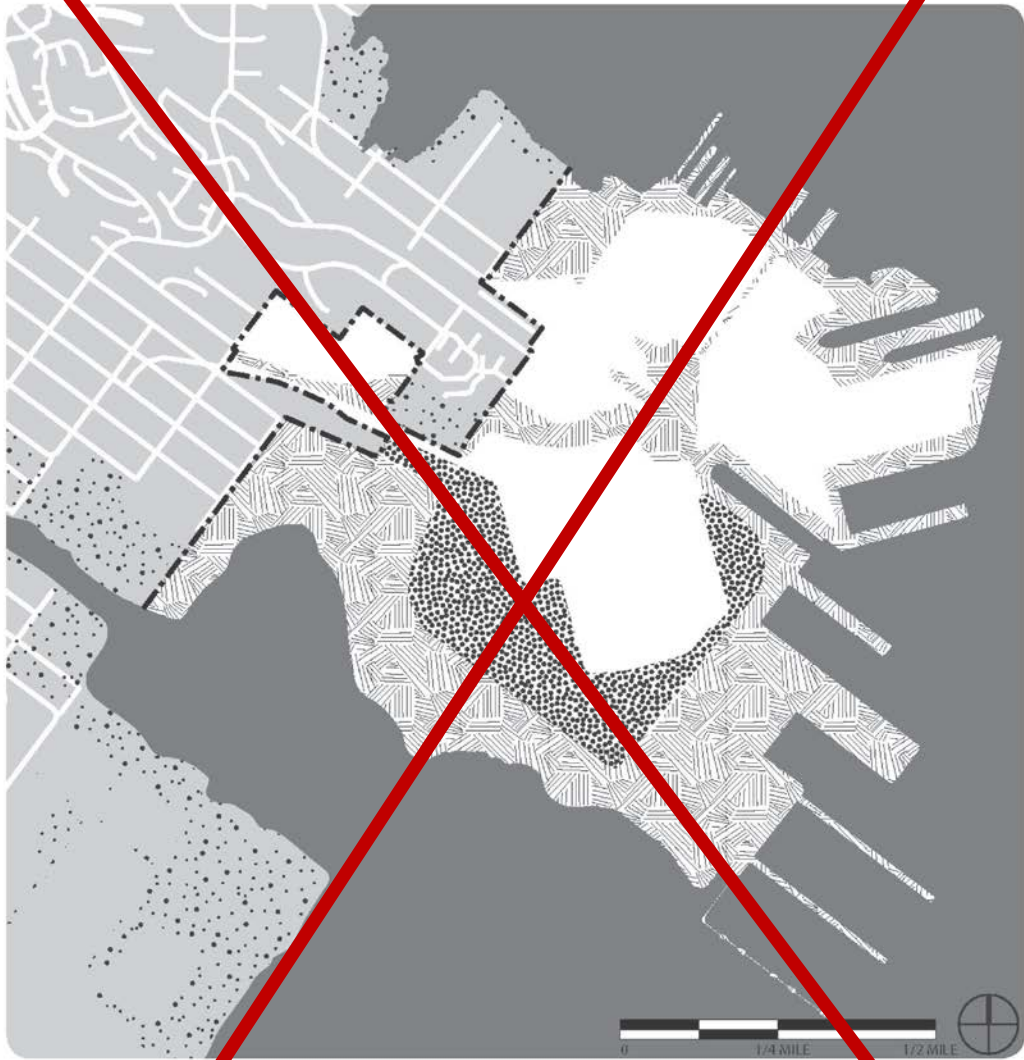
### LEGEND

-  Project Area
-  Outside Project Area

 Sidewalks and Pedestrian Paths

Proposed Revision to Map

Map 08  
OPEN SPACE NETWORK



LEGEND

- Project Area Boundary
- Outside Project Area
- Open Space Outside Project Area

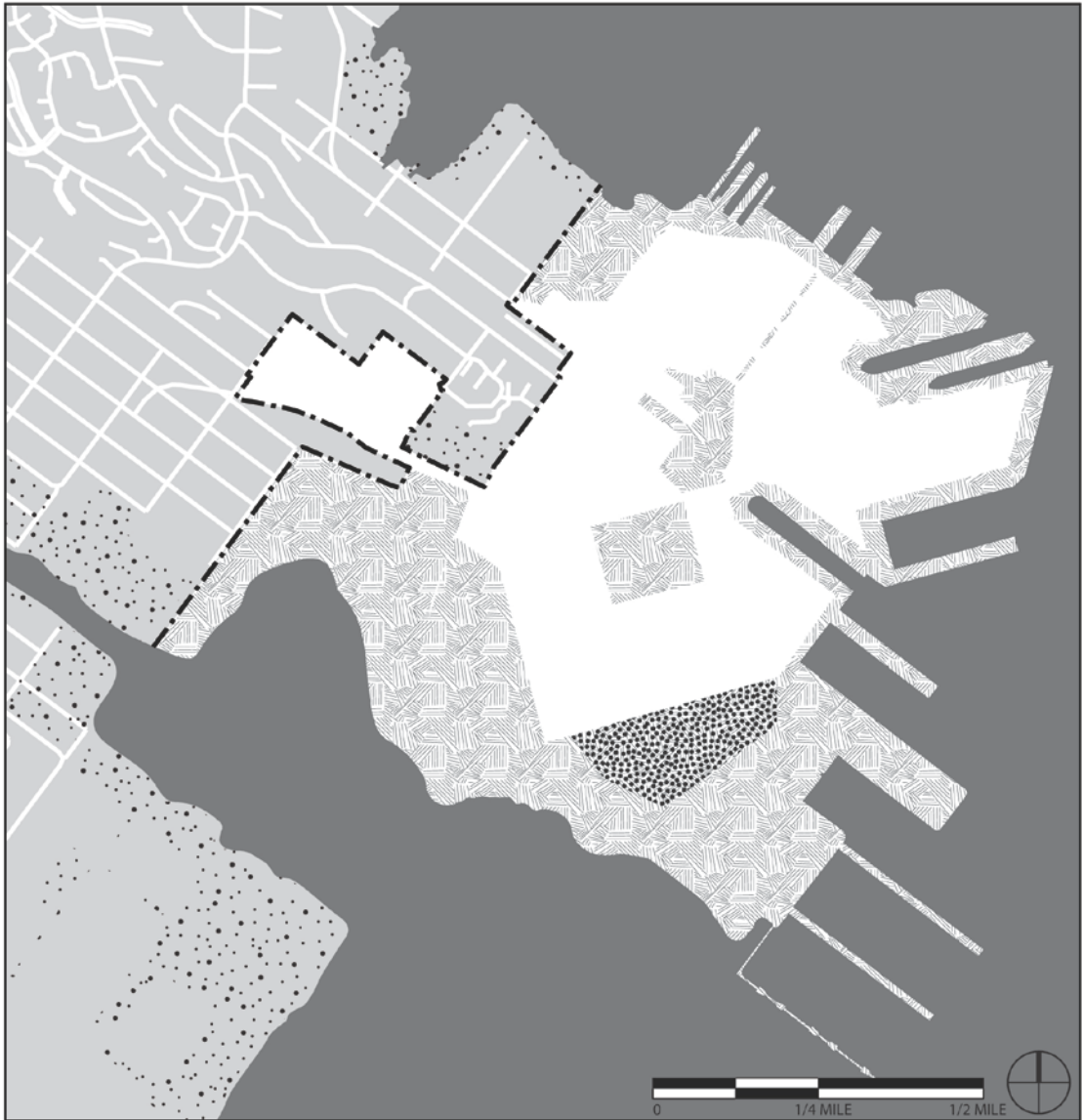
- Sports and Multi-Use Fields
- Parks and Open Space

(In the event the 49ers do not avail themselves of the opportunity to build a new stadium in the southern portion of Hunters Point Shipyard, Open Space in that area would include Sports and Multi-Use Fields and neighborhood parks.)

Map to be revised

# Hunters Point Shipyard Area Plan

## MAP 8: OPEN SPACE NETWORK



### LEGEND



Project Area



Outside Project Area



Sports and Multi-Use Fields



Parks and Open Space



Open Space Outside Project Area

Proposed Revision to Map