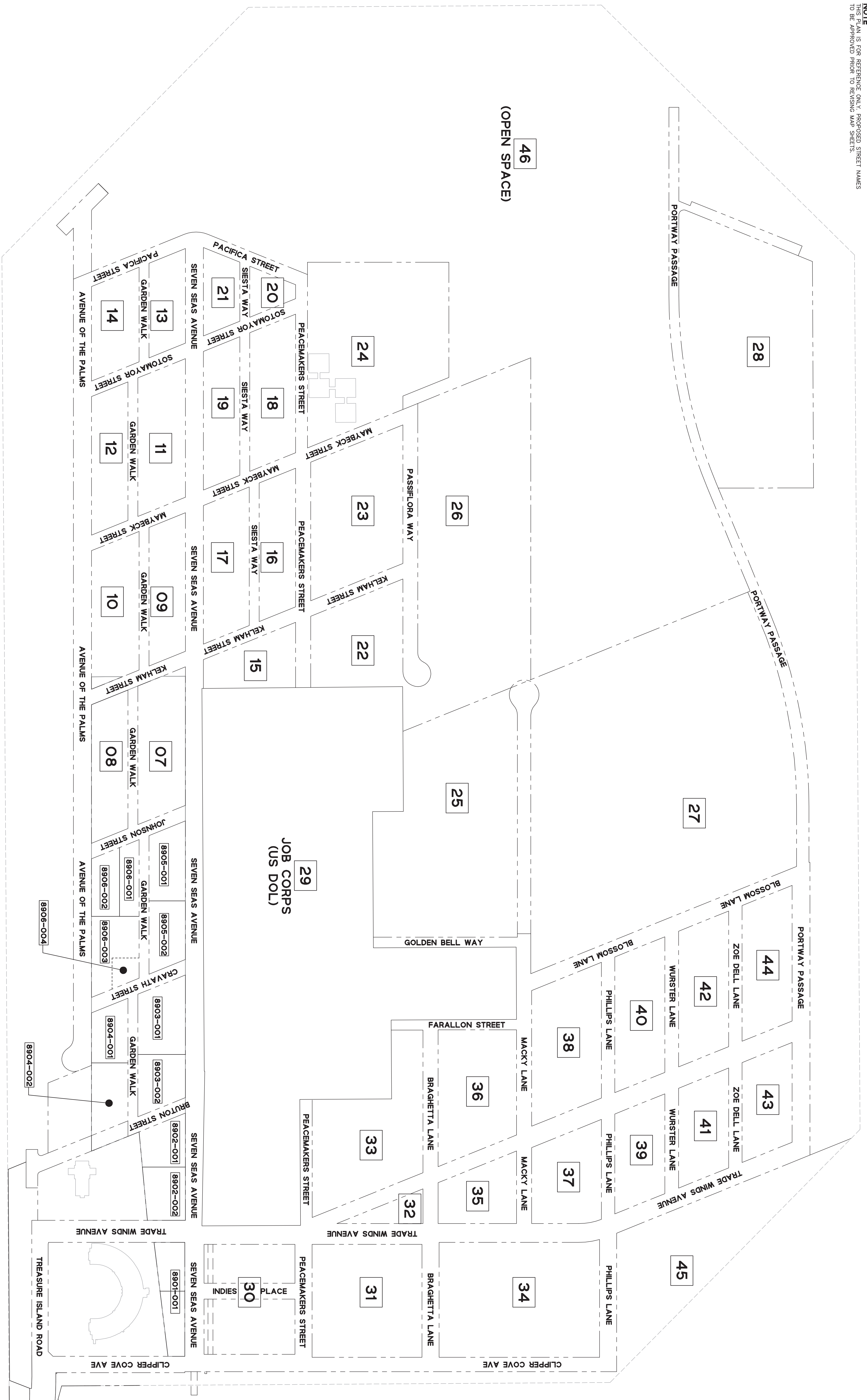


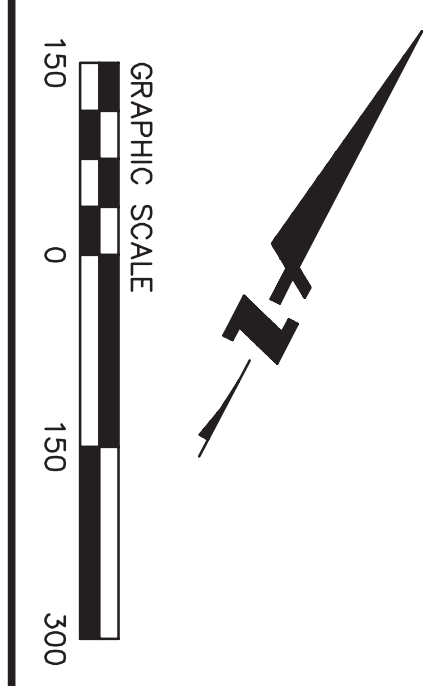
**Attachment 1****Treasure Island / Yerba Buena Island****Proposed Street Names**

| <b>Treasure Island</b>          |
|---------------------------------|
| Avenue of the Palms             |
| Blossom Lane                    |
| Braghetta Lane                  |
| Bruton Street                   |
| Clipper Cove Avenue             |
| Cravath Street                  |
| Farallon Street                 |
| Garden Walk                     |
| Golden Bell Way                 |
| Indies Place                    |
| Johnson Street                  |
| Kelham Street                   |
| Macky Lane                      |
| Maybeck Street                  |
| Pacifica Street                 |
| Passiflora Way                  |
| Peacemakers Street              |
| Phillips Lane                   |
| Portway Passage                 |
| Seven Seas Avenue               |
| Siesta Way                      |
| Sotomayor Street                |
| Trade Winds Avenue              |
| Wurster Lane                    |
| Zoe Dell Lane                   |
| <b>Yerba Buena Island</b>       |
| Bristol Court (Private Street)  |
| Dunlin Lane (Private Street)    |
| Forest Road (Private Street)    |
| Hillcrest Road                  |
| Macalla Road                    |
| Meadow Drive (Private Street)   |
| North Gate Road                 |
| Sandpiper Lane (Private Street) |

|                            |
|----------------------------|
| Signal Road                |
| Treasure Island Road       |
| Wren Lane (Private Street) |
| Yerba Buena Road           |



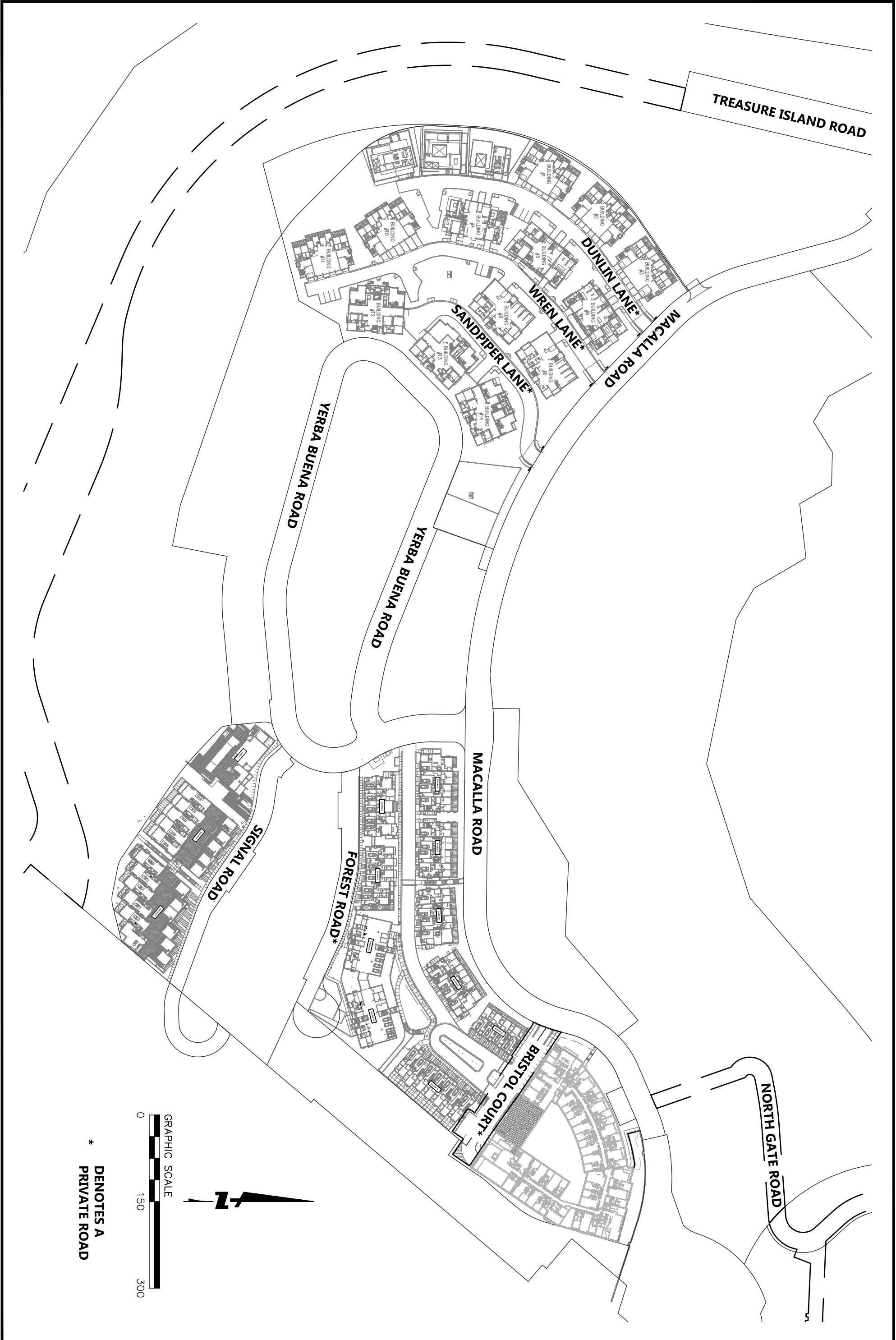
TENTATIVE SUBDIVISION MAP NO.



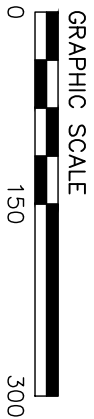
| Revisions |                 |
|-----------|-----------------|
| No.       | Date            |
|           | 11/11/16        |
|           | Scale 1"=150'   |
|           | Design LKY      |
|           | Drawn LKY       |
|           | Approved TMA    |
|           | Job No 20140015 |

**TENTATIVE SUBDIVISION MAP - SUBPHASE 1**  
**TREASURE ISLAND**  
**TREASURE ISLAND PROPOSED STREET NAMES AND BLOCK NUMBERS**  
 CITY OF SAN FRANCISCO      COUNTY OF SAN FRANCISCO      CALIFORNIA


**BKF**  
 ENGINEERS/SURVEYORS/PLANNERS  
 255 SHORLINE DRIVE, STE 200  
 REDWOOD CITY, CA 94065  
 650/482-6300  
 650/482-6399 (FAX)



\* DENOTES A PRIVATE ROAD



|                   |                  |     |           |
|-------------------|------------------|-----|-----------|
| EXHIBIT<br>1 of 1 | Date: 2021-01-20 | No. | Revisions |
|                   | Scale: AS SHOWN  |     |           |
|                   | Design: N/A      |     |           |
|                   | Drawn: SGM       |     |           |
|                   | Approved: SGM    |     |           |
| Job No: 200250    |                  |     |           |

**PROPOSED STREET NAMES  
YERBA BUENA ISLAND**

CITY AND COUNTY OF SAN FRANCISCO CALIFORNIA

**ENGINEERS . SURVEYORS . PLANNERS**

255 SHORELINE DR., SUITE 200  
 REDWOOD CITY, CA 94065  
 (650) 482-6300  
 www.bkf.com