

1 [Final Map 9192 - 750 Harrison Street]  
2

3 **Motion approving Final Map 9192, a 79 residential unit and 1 commercial unit, mixed-**  
4 **use condominium project, located at 750 Harrison Street, being a subdivision of**  
5 **Assessor's Parcel Block No. 3751, Lot No. 029, and adopting findings pursuant to the**  
6 **General Plan, and the eight priority policies of Planning Code, Section 101.1.**  
7

8       MOVED, That the certain map entitled "FINAL MAP 9192", a 79 residential unit and 1  
9 commercial unit, mixed-use condominium project, located at 750 Harrison Street, being a  
10 subdivision of Assessor's Parcel Block No. 3751, Lot No. 029, comprising 2 sheets, approved  
11 July 24, 2017, by Department of Public Works Order No. 186178 is hereby approved and said  
12 map is adopted as an Official Final Map 9166; and, be it


13       FURTHER MOVED, That the San Francisco Board of Supervisors adopts as its own  
14 and incorporates by reference herein as though fully set forth the findings made by the  
15 Planning Department, by its letter dated January 09, 2017, that the proposed subdivision is  
16 consistent with the objectives and policies of the General Plan and the eight priority policies of  
17 Planning Code, Section 101.1; and, be it

18       FURTHER MOVED, That the San Francisco Board of Supervisors hereby authorizes  
19 the Director of the Department of Public Works to enter all necessary recording information on  
20 the Final Map and authorizes the Clerk of the Board of Supervisors to execute the Clerk's  
21 Statement as set forth herein; and, be it

22       FURTHER MOVED, That approval of this map is also conditioned upon compliance by  
23 the subdivider with all applicable provisions of the San Francisco Subdivision Code and  
24 amendments thereto.  
25

1  
2  
3  
4  
5  
6  
7  
8  
9  
10  
11  
12  
13  
14  
15  
16  
17  
18  
19  
20  
21  
22  
23  
24  
25


RECOMMENDED:



---


Mohammed Nuru  
Director of Public Works

DESCRIPTION APPROVED:



---

Bruce R. Storrs, PLS  
City and County Surveyor



**City and County of San Francisco**

**Tails**

**Motion: M17-141**

City Hall  
1 Dr. Carlton B. Goodlett Place  
San Francisco, CA 94102-4689

**File Number:** 170976

**Date Passed:** September 19, 2017

Motion approving Final Map 9192, a 79 residential unit and 1 commercial unit, mixed-use condominium project, located at 750 Harrison Street, being a subdivision of Assessor's Parcel Block No. 3751, Lot No. 029, and adopting findings pursuant to the General Plan, and the eight priority policies of Planning Code, Section 101.1.

September 19, 2017 Board of Supervisors - APPROVED

Ayes: 8 - Breed, Cohen, Fewer, Kim, Peskin, Ronen, Sheehy and Yee

Excused: 3 - Farrell, Safai and Tang

File No. 170976

**I hereby certify that the foregoing Motion was APPROVED on 9/19/2017 by the Board of Supervisors of the City and County of San Francisco.**

A handwritten signature in black ink, appearing to read "Angela Calvillo", written over a horizontal line.

**Angela Calvillo**  
Clerk of the Board