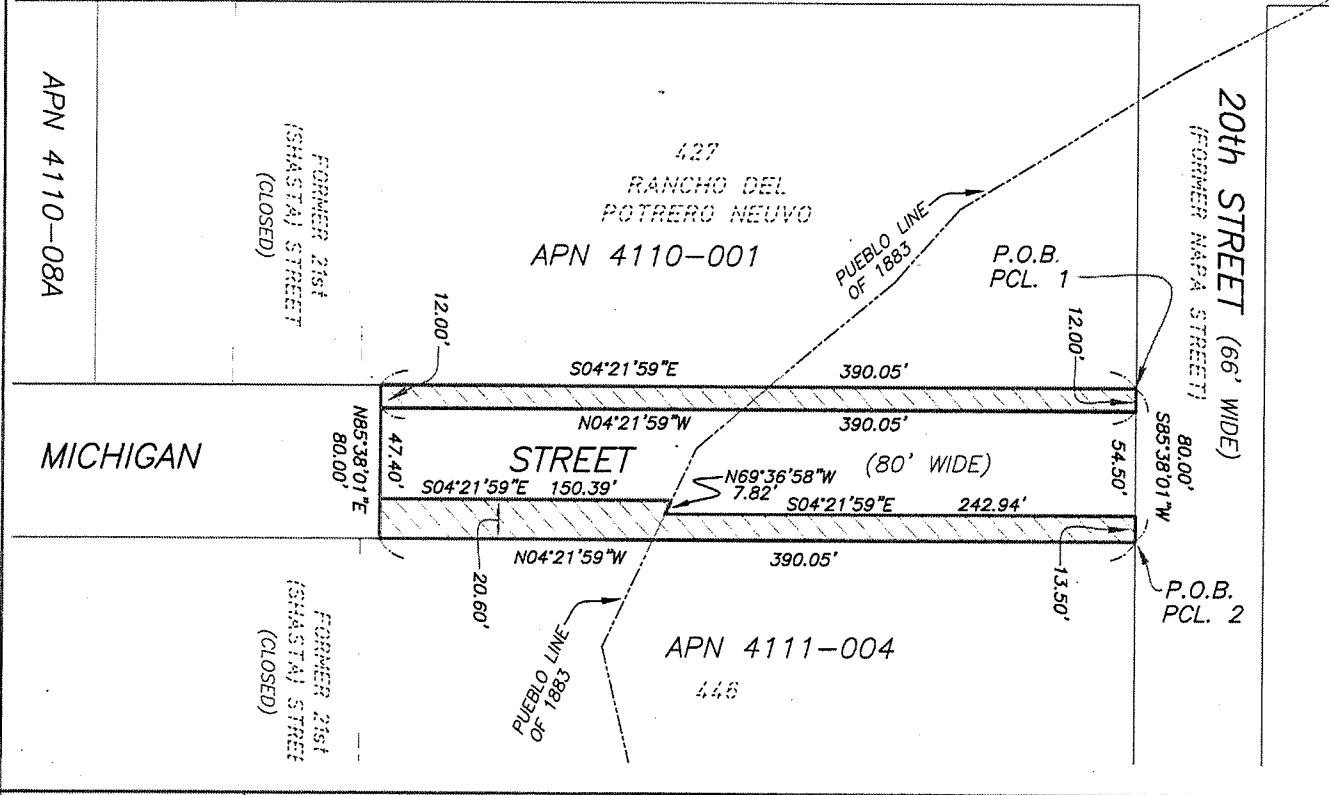
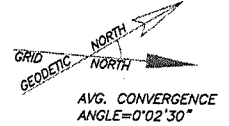
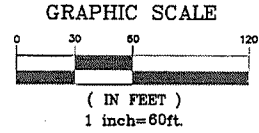


ILLINOIS STREET (80' WIDE)



LEGEND

	PORTIONS OF CITY STREET VACATED
APN:4111-004	ASSESSOR'S PARCEL NUMBER
	AREA LYING WITHIN PARCEL "A" OF THE BURTON ACT (C169 O.R. 573)
427	BLOCK & BLOCK LINES OF RANCHO DEL POTRERO NEUVO
P.O.B.	POINT OF BEGINNING OF ACCOMPANYING LEGAL DESCRIPTION
PCL.	PARCEL



APPROVED:

BRUCE R. STORRS
CITY & COUNTY SURVEYOR

8/24/19
DATE

CITY AND COUNTY OF SAN FRANCISCO PUBLIC WORKS
SUBDIVISION AND MAPPING

STREET VACATION OF A PORTION OF MICHIGAN STREET SOUTH OF 20TH STREET

FILE: SUR 2018-003	SHEET 1 OF 1	SCALE: 1:60	REVISION
-----------------------	--------------	-------------	----------