

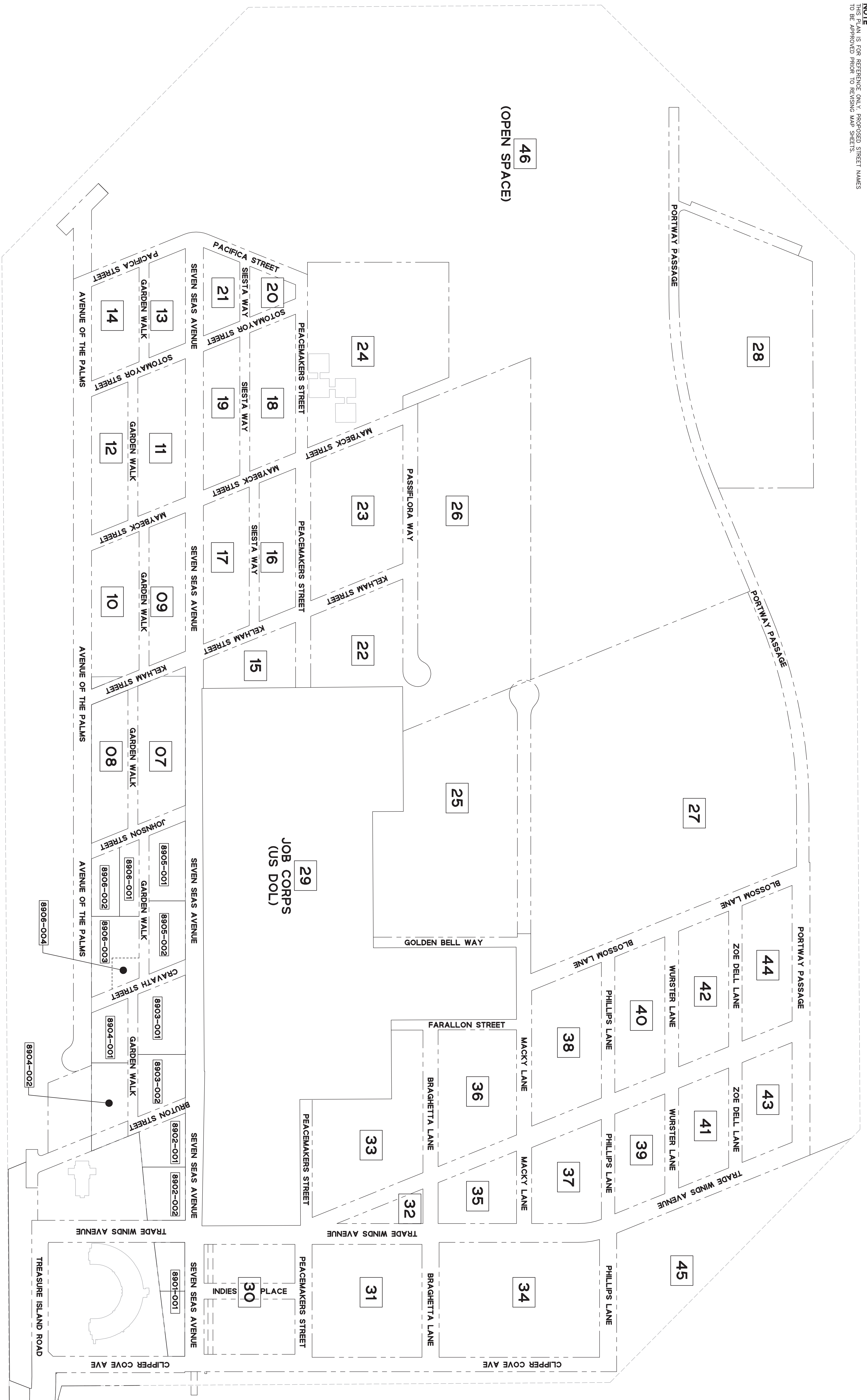
Attachment 1

Treasure Island / Yerba Buena Island

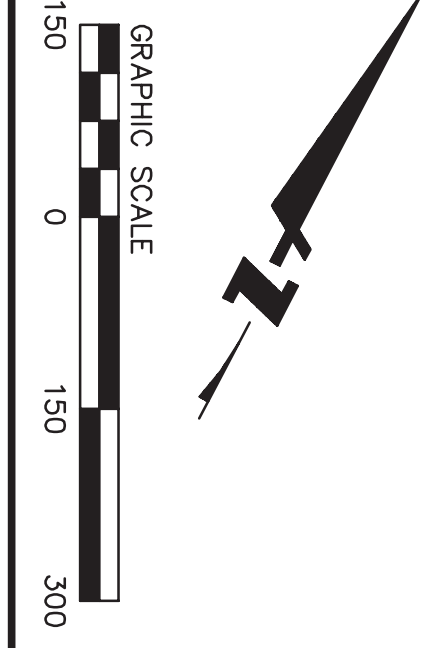
Proposed Street Names

| Treasure Island |
|---------------------------------|
| Avenue of the Palms |
| Blossom Lane |
| Braghetta Lane |
| Bruton Street |
| Clipper Cove Avenue |
| Cravath Street |
| Farralon Street |
| Garden Walk |
| Golden Bell Way |
| Johnson Street |
| Kelham Street |
| Macky Lane |
| Maybeck Street |
| Pacifica Street |
| Passaflora Way |
| Peacemakers Street |
| Phillips Lane |
| Portway Passage |
| Seven Seas Avenue |
| Siesta Way |
| Sotomayor Street |
| Tradewinds Avenue |
| Wurster Lane |
| Zoe Dell Lane |
| Yerba Buena Island |
| Bristol Court (Private Street) |
| Dunlin Lane (Private Street) |
| Forrest Road (Private Street) |
| Macalla Road |
| Meadow Drive (Private Street) |
| Northgate Road (Private Street) |
| Sandpiper Lane (Private Street) |

| |
|----------------------------|
| Treasure Island Road |
| Wren Lane (Private Street) |
| Yerba Buena Road |



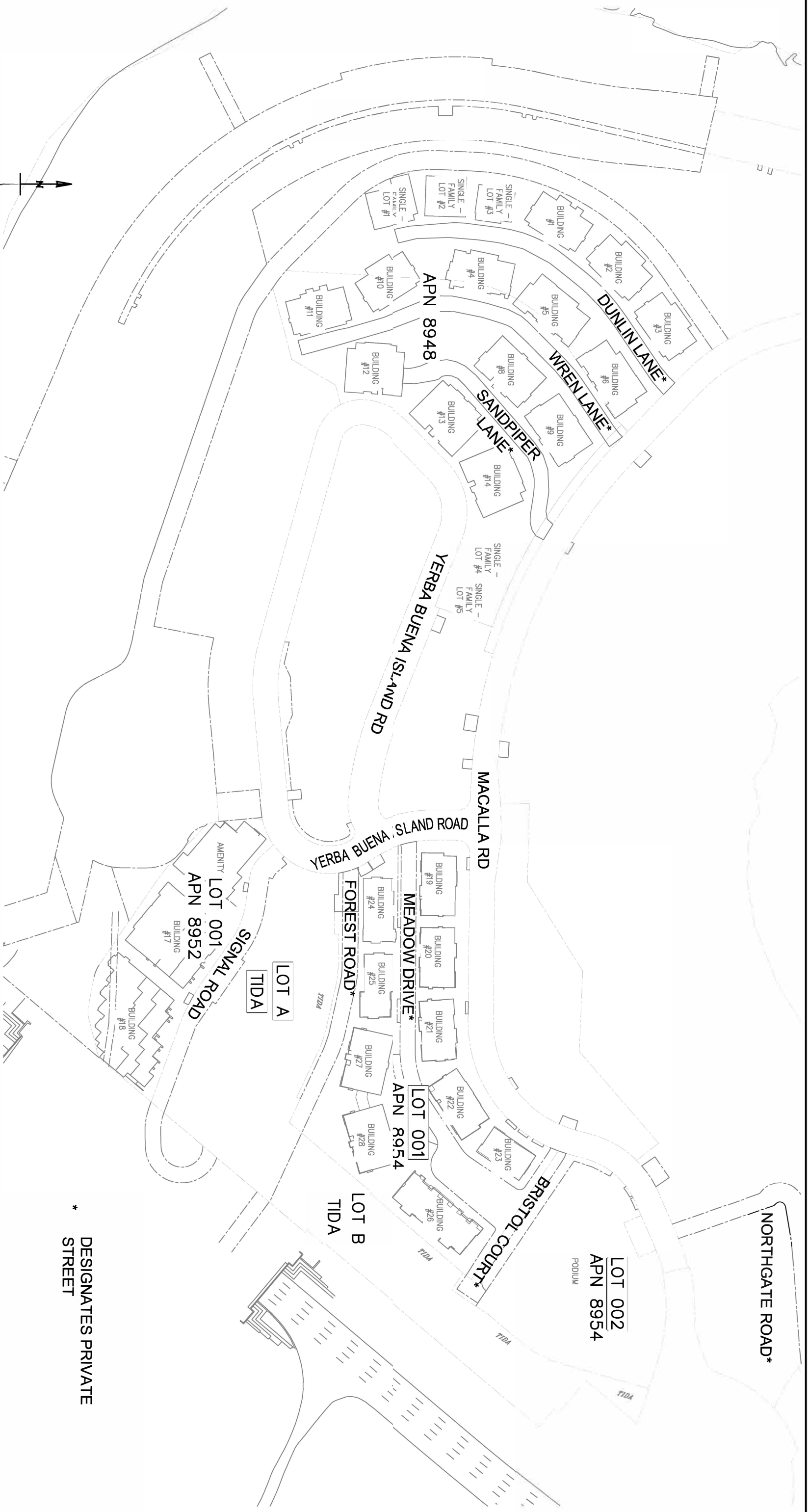
TENTATIVE SUBDIVISION MAP NO.



| Revisions | |
|-----------|-----------------|
| No. | Date |
| | 11/11/16 |
| | Scale 1"=150' |
| | Design LKY |
| | Drawn LKY |
| | Approved TMA |
| | Job No 20140015 |

TENTATIVE SUBDIVISION MAP - SUBPHASE 1
TREASURE ISLAND
TREASURE ISLAND PROPOSED STREET NAMES AND BLOCK NUMBERS
CITY OF SAN FRANCISCO COUNTY OF SAN FRANCISCO CALIFORNIA


BKF
 ENGINEERS/SURVEYORS/PLANNERS
 255 SHORLINE DRIVE, STE 200
 REDWOOD CITY, CA 94065
 650/482-6300
 650/482-6399 (FAX)



PROPOSED STREET NAMES

YERBA BUENA ISLAND

CITY OF SAN FRANCISCO, CALIFORNIA
 JUNE 10, 2020

* DESIGNATES PRIVATE STREET



45 Fremont Street, 28th floor
 San Francisco, CA 94105
 415.863.1000 | kpff.com
 JOB NUMBER: 1702274
 DATE: 7-6-2020