

File No. 250322

Committee Item No. 2

Board Item No. 8

COMMITTEE/BOARD OF SUPERVISORS

AGENDA PACKET CONTENTS LIST

Committee: Budget and Finance Committee

Date May 7, 2025

Board of Supervisors Meeting

Date May 13, 2025

Cmte Board

<input type="checkbox"/>	<input type="checkbox"/>	Motion
<input checked="" type="checkbox"/>	<input checked="" type="checkbox"/>	Resolution
<input type="checkbox"/>	<input type="checkbox"/>	Ordinance
<input type="checkbox"/>	<input type="checkbox"/>	Legislative Digest
<input type="checkbox"/>	<input type="checkbox"/>	Budget and Legislative Analyst Report
<input type="checkbox"/>	<input type="checkbox"/>	Youth Commission Report
<input type="checkbox"/>	<input type="checkbox"/>	Introduction Form
<input checked="" type="checkbox"/>	<input checked="" type="checkbox"/>	Department/Agency Cover Letter and/or Report
<input type="checkbox"/>	<input type="checkbox"/>	MOU
<input type="checkbox"/>	<input type="checkbox"/>	Grant Information Form
<input type="checkbox"/>	<input type="checkbox"/>	Grant Budget
<input type="checkbox"/>	<input type="checkbox"/>	Subcontract Budget
<input checked="" type="checkbox"/>	<input checked="" type="checkbox"/>	Contract/Agreement
<input checked="" type="checkbox"/>	<input checked="" type="checkbox"/>	Form 126 – Ethics Commission
<input type="checkbox"/>	<input type="checkbox"/>	Award Letter
<input type="checkbox"/>	<input type="checkbox"/>	Application
<input type="checkbox"/>	<input type="checkbox"/>	Public Correspondence

OTHER (Use back side if additional space is needed)

<input type="checkbox"/>	<input checked="" type="checkbox"/>	<u>RED Presentation 5/7/2025</u>
<input type="checkbox"/>	<input type="checkbox"/>	<u> </u>
<input type="checkbox"/>	<input type="checkbox"/>	<u> </u>
<input type="checkbox"/>	<input type="checkbox"/>	<u> </u>
<input type="checkbox"/>	<input type="checkbox"/>	<u> </u>
<input type="checkbox"/>	<input type="checkbox"/>	<u> </u>
<input type="checkbox"/>	<input type="checkbox"/>	<u> </u>
<input type="checkbox"/>	<input type="checkbox"/>	<u> </u>
<input type="checkbox"/>	<input type="checkbox"/>	<u> </u>
<input type="checkbox"/>	<input type="checkbox"/>	<u> </u>
<input type="checkbox"/>	<input type="checkbox"/>	<u> </u>
<input type="checkbox"/>	<input type="checkbox"/>	<u> </u>

Completed by: Brent Jalipa

Date May 1, 2025

Completed by: Brent Jalipa

Date May 8, 2025

1 [Real Estate Sale Agreement - Bayview McKinnon LLC - APN 8855A, Lot No. 004 -
2 \$375,000]

3 **Resolution approving an agreement for the sale of a 5,449 square foot vacant lot of City**
4 **property Assessor's Parcel Block No. 5588A (APN), Lot No. 004, to the adjacent**
5 **property owner, Bayview McKinnon LLC for \$375,000; finding City's property to be**
6 **exempt surplus land under California Government Code, Sections 54221(f)(1)(B),**
7 **54221(f)(1)(E), and 54221(f)(2); and to authorize the Director of Property to enter into**
8 **amendments or modifications to the agreement that do not materially increase the**
9 **obligations or liabilities to the City and are necessary to effectuate the purposes of the**
10 **agreement or this Resolution.**

11
12 WHEREAS, The City and County of San Francisco ("City") owns an unimproved 5,449
13 square foot lot of real property known as Assessor's Parcel Block No. 5588A, Lot No. 004,
14 located on McKinnon Street in the City's Bayview District (the "Property"); and

15 WHEREAS, The Property is a vacant, curving narrow strip of former railroad right of
16 way, located between Newcomb Avenue and McKinnon Avenue northerly of Toland Street;
17 the Property is not capable of independent development, comprises less than one-half acre
18 and is not contiguous to land owned by a state or local agency that is used for open space or
19 low or moderate income housing purposes; and

20 WHEREAS, The City received an unsolicited offer to purchase the Property from an
21 adjacent property owner, Bayview McKinnon LLC; and

22 WHEREAS, The fair market value of the Property was appraised at \$375,000 and the
23 appraisal was confirmed in accordance with San Francisco Administrative Code, Section 23.3;
24 and

1 WHEREAS, The City and Bayview McKinnon LLC have negotiated an agreement for
2 the sale of the Property for \$375,000 (the " Agreement"), a copy of which is on file with the
3 Clerk of the Board of Supervisors; and

4 WHEREAS, The Director of Property has determined that it is in the best interests of
5 the City to enter into the Agreement; and

6 WHEREAS, Before the City may dispose of the Property, the Surplus Land Act
7 (California Government Code, Sections ("GC") 54220 et seq.) requires the Board of
8 Supervisors to declare the Property exempt surplus land, as supported by written findings;
9 now, therefore, be it

10 RESOLVED, That the Board of Supervisors finds that (i) the public interest or necessity
11 demands, or will not be inconvenienced by the conveyance of the Property, and (ii)
12 competitive bidding is impractical given that the Property is incapable of independent
13 development due to its size, configuration, and location; and, be it

14 FURTHER RESOLVED, That the Board of Supervisors declares that the Property is
15 "exempt surplus land" under GC 54221(f)(1)(B), and 54221(f)(1)(E); and, be it

16 FURTHER RESOLVED, That the Property does not meet any of the
17 characteristics listed in GC 54221 (f)(2), because it is not (a) within a coastal zone; (b)
18 adjacent to a historical unit of the State Parks System; (c) listed on, or determined by
19 the State Office of Historic Preservation to be eligible for, the National Register of
20 Historic Places; or, (d) within the Lake Tahoe region as defined in GC 66905; and, be it

21 FURTHER RESOLVED, In accordance with the recommendation of the Director of
22 Property, the Board of Supervisors approves the Agreement in substantially the form
23 presented to the Board, and authorizes the Director of Property to convey the Property upon
24 the closing in accordance with the terms and conditions of the Agreement, and to take any
25 and all actions (including, but not limited to, the execution and delivery of any and all

1 certificates, agreements notices, consents, escrow instructions, closing documents and other
2 instruments or documents) as the Director of Property, after consultation with the City
3 Attorney, deems necessary or appropriate in order to convey the Property pursuant to the
4 Agreement, or to otherwise effectuate the purpose and intent of this Resolution, such
5 determination to be conclusively evidenced by the execution and delivery by the Director of
6 Property of any such documents; and, be it

7 FURTHER RESOLVED, That the Board of Supervisors authorizes the Director of
8 Property to enter into any additions, amendments or other modifications to the documents
9 (including, without limitation, the attached exhibits) that the Director of Property determines, in
10 consultation with the City Attorney, are in the best interests of the City, do not materially
11 increase the obligations or liabilities of the City, do not materially reduce the benefits to the
12 City, and are necessary or advisable to complete the property conveyance, such
13 determination to be conclusively evidenced by the execution and delivery by the Director of
14 Property of the documents and any amendments thereto; and, be it

15 FURTHER RESOLVED, That all actions heretofore taken by the officers of the City
16 with respect to the Agreement are hereby approved, confirmed and ratified; and, be it

17 FURTHER RESOLVED, That within thirty (30) days of the Agreement being fully-
18 executed by all parties, the Director of Property shall provide a copy of the Agreement to the
19 Clerk of the Board for inclusion into the official file.
20
21
22
23
24
25

1
2
3
4
5
6
7
8
9
10
11
12
13
14
15
16
17
18
19
20
21
22
23
24
25

RECOMMENDED:

REAL ESTATE DIVISION

/s/
Andrico Q. Penick
Director of Property

AGREEMENT FOR SALE OF REAL ESTATE

by and between

CITY AND COUNTY OF SAN FRANCISCO,
as Seller

and

BAYVIEW McKINNON LLC,
as Buyer

For the sale and purchase of

Block 5588A Lot 004,
San Francisco, California

May 1, 2025

TABLE OF CONTENTS

	<u>Page</u>
1. SALE AND PURCHASE	1
1.1 Property Included in Sale.....	1
2. PURCHASE PRICE	2
3. TITLE	2
3.1 Conditions of Title	2
3.2 Local Hire and Prevailing Wage Requirements.....	2
3.3 Deed Restrictions	4
3.4 Reservation of Easements	4
3.5 Buyer's Responsibility for Title Insurance.....	4
4. "AS-IS" PURCHASE; RELEASE OF CITY	4
4.1 Buyer's Independent Investigation.....	4
4.2 Property Disclosures	5
4.3 Entry and Indemnity	5
4.4 "As-Is" Purchase	6
4.5 Release of City	6
5. CONDITIONS PRECEDENT	7
5.1 Buyer's Conditions Precedent	7
5.2 Contingency Period.....	7
5.3 City's Condition Precedent.....	8
5.4 Failure of City's Conditions Precedent	8
6. ESCROW AND CLOSING	8
6.1 Escrow.....	8
6.2 Closing Date.....	8
6.3 Deposit of Documents.....	9
6.4 Prorations	9
6.5 Title Company as Real Estate Reporting Person	9
7. RISK OF LOSS.....	9
7.1 Loss.....	9
7.2 Self-Insurance	10
8. EXPENSES.....	10
8.1 Expenses	10

8.2	Brokers.....	10
9.	LIQUIDATED DAMAGES	10
10.	GENERAL PROVISIONS	11
10.1	Notices	11
10.2	Successors and Assigns.....	11
10.3	Amendments	12
10.4	Authority of Buyer.....	12
10.5	Buyer's Representations and Warranties.....	12
10.6	Governing Law	12
10.7	Merger of Prior Agreements	13
10.8	Parties and Their Agents.....	13
10.9	Interpretation of Agreement.....	13
10.10	Time of Essence.....	13
10.11	No Merger.....	13
10.12	Non-Liability of City Officials, Employees and Agents	13
10.13	Conflicts of Interest.....	13
10.14	Notification of Prohibition on Contributions.....	14
10.15	Sunshine Ordinance	14
10.16	Tropical Hardwood and Virgin Redwood Ban	14
10.17	No Recording	14
10.18	Effective Date	15
10.19	Severability	15
10.20	Acceptance by Buyer.....	15
10.21	Counterparts.....	15
10.22	Cooperative Drafting.	15

LIST OF EXHIBITS

EXHIBIT A.1	REAL PROPERTY DESCRIPTION
EXHIBIT A.2	PRELIMINARY REPORT
EXHIBIT B	BUYER'S ADJOINING PROPERTY
EXHIBIT C	QUITCLAIM DEED
EXHIBIT D	STORMWATER FLOOD RISK DISCLOSURE

AGREEMENT FOR SALE OF REAL ESTATE

(Block 5588A, Lot 004, San Francisco)

THIS AGREEMENT FOR SALE OF REAL ESTATE (this "Agreement") dated for reference purposes only as of May 1, 2025, is by and between the CITY AND COUNTY OF SAN FRANCISCO, a municipal corporation ("City" or "Seller"), and BAYVIEW McKINNON LLC, a California limited liability company ("Buyer").

THIS AGREEMENT IS MADE WITH REFERENCE TO THE FOLLOWING FACTS AND CIRCUMSTANCES:

A. City owns the property located in the City and County of San Francisco described in Section 1 below (the "Property"). The Property consists of a 5,449 square foot vacant lot.

B. Buyer owns real property located adjacent to the Property as more particularly described in the attached Exhibit B ("Buyer's Adjoining Property"). Buyer's Adjoining Property is improved with a manufacturing facility.

C. City's Real Estate Division has recommended sale of the Property pursuant to its Director of Property's letter dated _____, 2025, and San Francisco Administrative Code Section 23.3.

D. The Property is an approximately 17 foot wide, curving former railroad spur track, located between Newcomb Avenue and McKinnon Avenue northerly of Toland Street. City received an unsolicited offer from Buyer to purchase the Property.

E. Due to the size and configuration of the Property, the Property is incapable of independent development. Buyer has offered to pay the full appraised value of the Property.

F. The Property is "exempt surplus land" and the conveyance of the Property is not subject to procedures related to implementation of the Surplus Land Act, pursuant to California Government Code Section 54221(f)(1)(B) and California Government Code Section 54221(f)(1)(E), because it is a former railroad right-of-way being sold to an adjacent property owner, comprises less than one-half acre, and is not contiguous to land owned by a state or local agency that is used for open space or low or moderate income housing purposes;

G. Buyer desires to purchase the Property and City is willing to sell the Property, subject to approval by City's Board of Supervisors and Mayor, and in compliance with Government Code § 54220 et seq., on the terms and conditions set forth hereinbelow.

ACCORDINGLY, for good and valuable consideration, the receipt and sufficiency of which are hereby acknowledged, City and Buyer hereby agree as follows:

1. SALE AND PURCHASE

1.1 Property Included in Sale

Subject to the terms, covenants and conditions set forth herein, City agrees to sell to Buyer, and Buyer agrees to purchase from City, City's interest in the real property located between Newcomb Avenue and McKinnon Avenue northerly of Toland Street, comprising approximately 5,449 square feet, and more particularly described in Exhibit A Attached hereto, as shown generally on the map attached hereto as Exhibit A-1.

2. PURCHASE PRICE

The purchase price for the Property is Three Hundred Seventy-Five Thousand Dollars (\$375,000) (the "Purchase Price"). Buyer shall pay the Purchase Price as follows:

(a) Within three (3) business days after the date this Agreement is executed by the parties hereto, Buyer shall deposit the full amount of the Purchase Price ("Deposit") into escrow with Chicago Title Company (the "Title Company"). The Deposit shall be held in an interest-bearing account, and all interest thereon shall be deemed a part of the Deposit. At the Closing (as defined below) the Deposit shall be paid to City and credited against the Purchase Price.

All sums payable hereunder including, without limitation, the Deposit, shall be paid in immediately available funds of lawful money of the United States of America.

3. TITLE

3.1 Conditions of Title

At the consummation of the purchase and sale contemplated hereunder (the "Closing"), City shall quitclaim interest in and to the Property to Buyer by quitclaim deed in the form of Exhibit C attached hereto (the "Deed"). Title to the Property shall be subject to (a) liens of local real estate taxes and assessments, (b) all existing exceptions and encumbrances, whether or not disclosed by a current preliminary title report or the public records or any other documents reviewed by Buyer pursuant to Section 5.1 hereof, and any other exceptions to title which would be disclosed by an accurate and thorough investigation, survey, or inspection of the Property, (c) all items of which Buyer has actual or constructive notice or knowledge, and (d) lack of a valid decree establishing title under the provisions of the Destroyed Lands Records Relief Law (the so-called "McEnerny Act"). All of the foregoing exceptions to title shall be referred to collectively as the "Conditions of Title." Without limiting the foregoing, Buyer acknowledges receipt of a preliminary report issued by the Title Company under Order No. 15611494-156-TJK-JM, dated June 28, 2024, covering the Property and approves all of the exceptions contained therein, a copy of which is attached hereto as Exhibit A-2.

3.2 Local Hire and Prevailing Wage Requirements

(a) Any undefined, initially-capitalized term used in this Section 3.2(a) shall have the meaning given to such term in San Francisco Administrative Code Section 23.61. If Buyer uses the Property for the construction, rehabilitation or expansion of three (3) or more residential units (a "Housing Project"), the requirements of San Francisco Administrative Code Section 23.62 (the "Local Hiring Requirements") will apply to the Housing Project. Buyer shall contact City's Office of Economic Workforce and Development ("OEWD") before starting any work on a Housing Project to confirm the specific requirements and otherwise coordinate on the successful completion of the Local Hiring Requirements.

For a Housing Project, Buyer shall include, and shall require its Contractors and Subcontractors to include, a requirement to comply with the Local Hiring Requirements in any Construction Contract with specific reference to San Francisco Administrative Code Section 23.62. Each such Construction Contract shall name the City and County of San Francisco as a third party beneficiary for the limited purpose of enforcing the Local Hiring Requirements, including the right to file charges and seek penalties. Buyer shall cooperate, and require its Contractors and Subcontractors to cooperate, with the City in any action or proceeding against a Contractor or Subcontractor that fails to comply with the Local Hiring Requirements when required. Buyer's failure to comply with its obligations under this Section shall constitute a

material breach of this Agreement. In addition, City shall have the remedies specified in San Francisco Administrative Code Section 23.62 against the breaching party (i.e., Buyer, a Contractor, or a Subcontractor, as applicable).

(b) Any undefined, initially-capitalized term used in this Section 3.2(b) shall have the meaning given to such term in San Francisco Administrative Code Section 23.61. If Buyer uses the Property for the construction of a Housing Project that will exceed the Threshold Amount, Buyer shall, and shall require its Contractors and Subcontractors to, comply with the applicable requirements in San Francisco Administrative Code Section 23.61, including, but not limited to, (1) paying workers performing such work not less than the Prevailing Rate of Wages, (2) providing the same hours, working conditions and benefits as in each case are provided for similar work performed in San Francisco County, (3) complying with certain record keeping, posting, and audit requirements, such as maintaining weekly certified payroll records and submitting them to the City's Office of Labor Standard Enforcement ("OLSE") on request, and (4) employing Apprentices (collectively, "Prevailing Wage Requirements"). Buyer agrees to cooperate with City in any action or proceeding against a Contractor or Subcontractor that fails to comply with the Prevailing Wage Requirements.

Buyer shall contact, and shall require its Contractors and Subcontractors to contact, OLSE before starting any work on a Housing Project to confirm the specific requirements and otherwise coordinate on the successful completion of the Prevailing Wage Requirements, including the electronic submission of certified payroll records if mutually acceptable to OLSE and the applicable party (i.e., Buyer, Contractor, or Subcontractor, as applicable).

Buyer shall include, and shall require its Contractors and Subcontractors (regardless of tier) to include, the Prevailing Wage Requirements and the agreement to cooperate in City enforcement actions in any Construction Contract with specific reference to San Francisco Administrative Code Section 23.61. Each such Construction Contract shall name the City and County of San Francisco, affected workers, and employee organizations formally representing affected workers as third party beneficiaries for the limited purpose of enforcing the Prevailing Wage Requirements, including the right to file charges and seek penalties against any Contractor or Subcontractor in accordance with San Francisco Administrative Code Section 23.61. Buyer's failure to comply with its obligations under this Section shall constitute a material breach of this Agreement. A Contractor's or Subcontractor's failure to comply with this Section will enable City to seek the remedies specified in San Francisco Administrative Code Section 23.61 against the breaching party. For the current Rate of Prevailing Wages, see www.sfgov.org/olse/prevailingwages or call OLSE at 415-554-6235.

(c) At Closing, Buyer and City shall record against the Property in the Official Records of San Francisco a declaration in the form attached as Exhibit D (the "Project Declaration"). On Buyer's receipt of a final certificate of occupancy for a Housing Project (a "Completion Certificate"), Buyer shall deliver a copy of the Completion Certificate to OEWD and OLSE, together with any documents or material not previously delivered to confirm Buyer's satisfaction of the Local Hiring Requirements and the Prevailing Wage Requirements. The Project Declaration shall automatically terminate on the fourth (4th) anniversary of the date of the Completion Certificate. If Buyer decides to build something other than a Housing Project on the Property, receives a final certificate of occupancy for such alternative project, and delivers a copy of such certificate to City's Director of Property, City's Director of Property shall execute and deliver to Buyer a release of the Project Declaration in the form attached as Exhibit B to the Project Declaration (the "Release of Declaration"). The

Project Declaration shall continue and remain in full force and effect at all times with respect to the Property until the earlier to occur of the fourth (4th) anniversary of the date of the Completion Certificate and the date that OEWD delivers the Release of Declaration to Buyer..

3.3 Deed Restrictions

Intentionally Omitted.

3.4 Reservation of Easements

Intentionally Omitted.

3.5 Buyer's Responsibility for Title Insurance

Buyer understands and agrees that the right, title and interest in the Property shall not exceed that vested in City, and City is under no obligation to furnish any policy of title insurance in connection with this transaction. Buyer recognizes that any fences or other physical monument of the Property's boundary lines may not correspond to the legal description of the Property. City shall not be responsible for any discrepancies in the parcel area or location of the property lines or any other matters which an accurate survey or inspection might reveal. It is Buyer's sole responsibility to obtain a survey from an independent surveyor and a policy of title insurance from a title company, if desired.

4. "AS-IS" PURCHASE; RELEASE OF CITY

4.1 Buyer's Independent Investigation

Buyer represents and warrants to City that Buyer has performed a diligent and thorough inspection and investigation of each and every aspect of the Property, either independently or through agents of Buyer's choosing, including, without limitation, the following matters (collectively, the "Property Conditions"):

(a) All matters relating to title including, without limitation, the existence, quality, nature and adequacy of City's interest in the Property; former uses of the Property, including as a rail spur track and uses ancillary thereto; and the existence of physically open and legally sufficient access to the Property.

(b) The zoning and other legal status of the Property, including, without limitation, the compliance of the Property or its operation with any applicable codes, laws, regulations, statutes, ordinances and private or public covenants, conditions and restrictions, and all governmental and other legal requirements such as taxes, assessments, use permit requirements and building and fire codes.

(c) The quality, nature, adequacy and physical condition of the Property, including, but not limited to, the structural elements, foundation, roof, interior, landscaping, parking facilities, and the electrical, mechanical, HVAC, plumbing, sewage and utility systems, facilities and appliance, and all other physical and functional aspects of the Property.

(d) The quality, nature, adequacy, and physical, geological and environmental condition of the Property (including soils and any groundwater), and the presence or absence of any Hazardous Materials in, on, under or about the Property or any other real property in the vicinity of the Property. As used in this Agreement, "Hazardous Material" shall mean any material that, because of its quantity, concentration or physical or chemical characteristics, is

now or hereafter deemed by any federal, state or local governmental authority to pose a present or potential hazard to human health or safety or to the environment.

(e) Conditions which Buyer has observed or experienced, whether documented or not by written account, photography, video recording, security systems, police investigations, concerning the Property, including: use by trespassers; temporary or permanent habitation, placement of personal property or unauthorized dumping; security conditions, criminal or suspicious activities, harassment by individuals proximate to the Property; claims of ownership of the Property by any party or entity other than City; and nuisances.

Deed.pdf

4.2 Property Disclosures

(a) California law requires sellers to disclose to buyers the presence or potential presence of certain Hazardous Materials. Accordingly, Buyer is hereby advised that occupation of the Property may lead to exposure to Hazardous Materials such as, but not limited to, gasoline, diesel and other vehicle fluids, vehicle exhaust, office maintenance fluids, tobacco smoke, methane and building materials containing chemicals, such as formaldehyde. Further, Buyer is aware that a former railroad spur track was located on the Property, and resultant Hazardous Materials may be present on the Property. By execution of this Agreement, Buyer acknowledges that the notices and warnings set forth above satisfy the requirements of California Health and Safety Code Section 25359.7 and related statutes.

(b) On November 2, 2015, the Federal Emergency Management Agency ("FEMA") issued a preliminary Flood Insurance Rate Map ("FIRM") that identifies Special Flood Hazard Areas along City's shoreline, with designations of "Zone A" (areas subject to coastal flooding) and "Zone V" (areas subject to coastal flooding and hazards that accompany wave action). The affected City property includes its waterfront piers, parts of Mission Bay, Hunters Point Shipyard, Candlestick Point, Treasure and Yerba Buena Islands, and an area adjacent to Islais Creek. FEMA expects to finalize the FIRM in mid-2020, which may have significant impacts for developing new structures and reconstructing or repairing existing structures in the identified areas. Buyer acknowledges that Property is in an area of potential flooding shown on an inundation map (CA Civil Code Section 8589.4).

(c) Under San Francisco Police Code Article 51 ("Article 51"), property owners in San Francisco are required to disclose to transferees and prospective transferees if the subject property is Flood Risk Parcel, meaning that it is subject to Deep and Contiguous Flooding in a 100-Year Storm (each as defined in Article 51), as shown on the San Francisco Public Utilities Commission's 100-Year Storm Flood Risk Map. The Property is a Flood Risk Parcel. Please see Exhibit D to this Agreement for the required disclosure information.

(d) Buyer acknowledges that the California State Geologist has identified that the Property is located within a Seismic Hazard Zone prone to liquefaction. More information about the potential areas of liquefaction may be found at <http://geomaps.wr.usgs.gov/sfgeo/liquefaction/susceptibility.htm> or <https://www.conservation.ca.gov/cgs/sh/seismic-hazard-zones>.

4.3 Entry and Indemnity

In connection with any entry by Buyer or its Agents onto the Property, Buyer shall give City reasonable advance written notice of such entry and shall conduct such entry and any inspections in connection therewith so as to minimize, to the extent possible, interference with uses being made of the Property and otherwise in a manner and on terms and conditions acceptable to City. All entries by Buyer or its Agents onto the Property to perform any testing or other investigations which could affect the physical condition of the Property (including, without

limitation, soil borings) or the uses thereof will be made only pursuant to the terms and conditions of a permit to enter in form and substance satisfactory to City.

Buyer shall maintain, and shall require that its Agents maintain, public liability and property damage insurance in amounts and in form and substance adequate to insure against all liability of Buyer and its Agents, arising out of any entry or inspection of the Property in connection with the transaction contemplated hereby, and Buyer shall provide City with evidence of such insurance coverage upon request from City.

To the fullest extent permitted under law, Buyer shall indemnify, defend and hold harmless City, its Agents, and each of them, from and against any liabilities, costs, damages, losses, liens, claims and expenses (including, without limitation, reasonable fees of attorneys, experts and consultants and related costs) arising out of or relating to any entry on, under or about the Property by Buyer, its Agents, contractors and subcontractors in performing the inspections, testings or inquiries provided for in this Agreement, whether prior to the date of this Agreement or during the term hereof, including, without limitation, any injuries or deaths to any persons (including, without limitation, Buyer's Agents) and damage to any property, from any cause whatsoever. The foregoing indemnity shall survive beyond the Closing, or, if the sale is not consummated, beyond the termination of this Agreement.

4.4 "As-Is" Purchase

BUYER SPECIFICALLY ACKNOWLEDGES AND AGREES THAT CITY IS SELLING AND BUYER IS PURCHASING CITY'S INTEREST IN THE PROPERTY ON AN "AS-IS WITH ALL FAULTS" BASIS. BUYER IS RELYING SOLELY ON ITS INDEPENDENT INVESTIGATION AND NOT ON ANY REPRESENTATIONS OR WARRANTIES OF ANY KIND WHATSOEVER, EXPRESS OR IMPLIED, FROM CITY OR ITS AGENTS AS TO ANY MATTERS CONCERNING THE PROPERTY, ITS SUITABILITY FOR BUYER'S INTENDED USES OR ANY OF THE PROPERTY CONDITIONS. CITY DOES NOT GUARANTEE THE LEGAL, PHYSICAL, GEOLOGICAL, ENVIRONMENTAL OR OTHER CONDITIONS OF THE PROPERTY, NOR DOES IT ASSUME ANY RESPONSIBILITY FOR THE COMPLIANCE OF THE PROPERTY OR ITS USE WITH ANY STATUTE, ORDINANCE OR REGULATION. IT IS BUYER'S SOLE RESPONSIBILITY TO DETERMINE ALL BUILDING, PLANNING, ZONING AND OTHER REGULATIONS RELATING TO THE PROPERTY AND THE USES TO WHICH IT MAY BE PUT.

4.5 Release of City


As part of its agreement to purchase the Property in its "As-Is With All Faults" condition, Buyer, on behalf of itself and its successors and assigns, waives any right to recover from, and forever releases and discharges, City, its officers, employees, agents, contractors and representatives, and their respective heirs, successors, legal representatives and assigns, from any and all demands, claims, legal or administrative proceedings, losses, liabilities, damages, penalties, fines, liens, judgments, costs or expenses whatsoever (including, without limitation, attorneys' fees and costs), whether direct or indirect, known or unknown, foreseen or unforeseen, that may arise on account of or in any way be connected with (i) Buyer's and its Agents and customer's past, present and future use of the Property, (ii) the physical, geological or environmental condition of the Property, including, without limitation, any Hazardous Material in, on, under, above or about the Property, and (iii) any federal, state, local or administrative law, rule, regulation, order or requirement applicable thereto, including, without limitation, the Comprehensive Environmental Response, Compensation and Liability Act of 1980 ("CERCLA", also commonly known as the "Superfund" law), as amended by Superfund Amendments and Reauthorization Act of 1986 ("SARA") (42 U.S.C. Sections 9601-9657), the Resource Conservation and Recovery Act of 1976, as amended by the Solid Waste and Disposal Act of

1984 (collectively, "RCRA") (42 U.S.C. Sections 6901-6987), the Federal Water Pollution Control Act, as amended by the Clean Water Act of 1977 (collectively the "Clean Water Act") (33 U.S.C. Section 1251 et seq.), the Toxic Substances Control Act ("TSCA") (15 U.S.C. Sections 2601-2629), Hazardous Materials Transportation Act (49 U.S.C. Section 1801 et seq.), the Carpenter-Presley-Tanner Hazardous Substance Account Law (commonly known as the "California Superfund" law) (California Health and Safety Code Sections 25300-25395), Hazardous Waste Control Act (California Health and Safety Code Section 25100 et seq.), Hazardous Materials Release Response Plans and Inventory Law (commonly known as the "Business Plan Law") (California Health and Safety Code Section 25500 et seq.), Porter-Cologne Water Quality Control Act (California Water Code Section 13000 et seq.), Safe Drinking Water and Toxic Enforcement Act of 1986 (commonly known as "Proposition 65") (California Health and Safety Code Section 25249.5 et seq.).

In connection with the foregoing release, Buyer expressly waives the benefits of Section 1542 of the California Civil Code, which provides as follows:

A GENERAL RELEASE DOES NOT EXTEND TO CLAIMS WHICH THE CREDITOR OR RELEASING PARTY DOES NOT KNOW OR SUSPECT TO EXIST IN HIS OR HER FAVOR AT THE TIME OF EXECUTING THE RELEASE, AND THAT, IF KNOWN TO HIM OR HER, WOULD HAVE MATERIALLY AFFECTED HIS OR HER SETTLEMENT WITH THE DEBTOR OR RELEASED PARTY.

BY PLACING ITS INITIALS BELOW, BUYER SPECIFICALLY ACKNOWLEDGES AND CONFIRMS THE VALIDITY OF THE RELEASES MADE ABOVE AND THE FACT THAT BUYER WAS REPRESENTED BY COUNSEL WHO EXPLAINED, AT THE TIME THIS AGREEMENT WAS MADE, THE CONSEQUENCES OF THE ABOVE RELEASES.

INITIALS: BUYER: aj 

5. CONDITIONS PRECEDENT

5.1 Buyer's Conditions Precedent

Buyer has had the opportunity to undertake, and has waived the following conditions precedent to Buyer's obligation to purchase the Property:

- (a) Buyer's review and approval of an updated preliminary title report, together with copies of the underlying documents
- (b) Buyer's review and approval of an economic feasibility study of the Property.
- (c) Buyer's review and approval of the physical condition of the Property.
- (d) Buyer's review and approval of all zoning, land use, building, environmental and other statutes, rules, or regulations applicable to the Property.
- (e) Buyer's review and approval of soils reports and other documents of significance to the Property in City's possession. City shall make available to Buyer at City's Real Estate Division's offices, without representation or warranty of any kind whatsoever, all non-privileged items in its files relating to the Property for Buyer's review and inspection, at Buyer's sole cost, during normal business hours. Notwithstanding the foregoing, Buyer's review

shall not include a review of any of City's internal memoranda or reports, any privileged or confidential information, or City's appraisals of the Property, if any.]

Buyer has waived all conditions or contingencies to the purchase of Property.

5.2 Contingency Period

Intentionally Omitted.

5.3 City's Condition Precedent

The following are conditions precedent to City's obligation to sell the Property to Buyer ("City's Conditions Precedent"):

(a) Buyer shall have performed all of its obligations hereunder and all of Buyer's representations and warranties shall be true and correct.

(b) A resolution approving and authorizing the transactions contemplated hereby and finding that the public interest or necessity demands, or will not be inconvenienced by the sale of the Property, shall have been adopted by the City's Board of Supervisors and Mayor, in their respective sole and absolute discretion, and duly enacted on or before _____, 2025.

(c) Title Company shall have agreed to be the real estate reporting person for the Closing in compliance with the Reporting Requirements (as defined in Section 6.5 below).

5.4 Failure of City's Conditions Precedent

Each of City's Conditions Precedent are intended solely for the benefit of City. If any of City's Conditions Precedent are not satisfied as provided above, City may, at its option, terminate this Agreement. Upon any such termination, neither party shall have any further rights or obligations hereunder except as provided in Sections 4.3 [Entry and Indemnity], 8.2 [Brokers], or 10.4 [Authority of Buyer] or as otherwise expressly provided herein.

6. ESCROW AND CLOSING

6.1 Escrow

Within five (5) days after the parties hereto execute this Agreement, Buyer and City shall deposit an executed counterpart of this Agreement with the Title Company, and this instrument shall serve as the instructions to the Title Company as the escrow holder for consummation of the purchase and sale contemplated hereby. City and Buyer agree to execute such supplementary escrow instructions as may be appropriate to enable the Title Company to comply with the terms of this Agreement; provided, however, in the event of any conflict between the provisions of this Agreement and any supplementary escrow instructions, the terms of this Agreement shall control.

6.2 Closing Date

The Closing hereunder shall be held, and delivery of all items to be made at the Closing under the terms of this Agreement shall be made, at the offices of the Title Company on (i) the date which is thirty (30) days after final adoption of a resolution by the Board of Supervisors for the sale of the Property referred to in Section 5.3(b) above, before 1:00 p.m. Pacific time, or (ii) such earlier or later date and time as Buyer and City may mutually agree upon in writing (the

"Closing Date"). Such date and time may not be extended without the prior written approval of both City and Buyer.

6.3 Deposit of Documents

(a) At or before the Closing, City shall deposit into escrow the following items:

(i) the duly executed and acknowledged Deed conveying the Real Property to Buyer subject to the Conditions of Title;

(b) At or before the Closing, Buyer shall deposit into escrow the following items:

(i) the funds necessary to close this transaction;

(c) City and Buyer shall each deposit such other instruments as are reasonably required by the Title Company or otherwise required to close the escrow and consummate the purchase of the Property in accordance with the terms hereof.

(d) City shall deliver to Buyer originals (or to the extent originals are not available, copies) of the Leases, and copies of the tenant correspondence files) for the three (3) most recent years of City's ownership of the Property only), and originals (or to the extent originals are not available, copies) of any other items which City is required to furnish Buyer copies of or make available at the Property pursuant to Section 2 above, within five (5) business days after the Closing Date. City shall deliver to Buyer a set of keys to the Property on the Closing Date.

6.4 Prorations

Intentionally Omitted.

6.5 Title Company as Real Estate Reporting Person

Section 6045(e) of the United States Internal Revenue Code of 1986 and the regulations promulgated thereunder (collectively, the "Reporting Requirements") require that certain information be made to the United States Internal Revenue Service, and a statement to be furnished to City, in connection with the Closing. Buyer and City agree that if the Closing occurs, Title Company will be the party responsible for closing the transaction contemplated in this Agreement and is hereby designated as the real estate reporting person (as defined in the Reporting Requirements) for such transaction. Title Company shall perform all duties required of the real estate reporting person for the Closing under the Reporting Requirements, and Buyer and City shall each timely furnish Title Company with any information reasonably requested by Title Company and necessary for the performance of its duties under the Reporting Requirements with respect to the Closing.

7. RISK OF LOSS

7.1 Loss

City shall give Buyer notice of the occurrence of damage or destruction of, or the commencement of condemnation proceedings affecting, any portion of the Property. In the event that all or any portion of the Property is condemned, or destroyed or damaged by fire or other casualty prior to the Closing, then Buyer may, at its option to be exercised within ten (10) days of City's notice of the occurrence of the damage or destruction or the commencement of condemnation proceedings, either terminate this Agreement or consummate the purchase for the full Purchase Price as required by the terms hereof. If Buyer elects to terminate this Agreement

or fails to give City notice within such ten (10)-day period that Buyer will proceed with the purchase, then this Agreement shall terminate at the end of such ten (10)-day period, the Title Company shall return the Deposit to Buyer, and neither party shall have any further rights or obligations hereunder except as provided in Sections 4.3 [Entry and Indemnity], 8.2 [Brokers], or otherwise expressly provided herein. If Buyer elects to proceed with the purchase of the Property, then upon the Closing, Buyer shall receive a credit against the Purchase Price payable hereunder equal to the amount of any insurance proceeds or condemnation awards actually collected by City as a result of any such damage or destruction or condemnation, plus the amount of any insurance deductible, less any sums expended by City toward the restoration or repair of the Property. If the proceeds or awards have not been collected as of the Closing, then City shall assign such proceeds or awards to Buyer, except to the extent needed to reimburse City for sums expended to collect such proceeds or repair or restore the Property, and Buyer shall not receive any credit against the Purchase Price with respect to such proceeds or awards.

7.2 Self-Insurance

Notwithstanding anything to the contrary above, Buyer acknowledges that City self-insures and shall not be obligated to purchase any third-party commercial liability insurance or property insurance.

8. EXPENSES

8.1 Expenses

Buyer shall pay any transfer taxes applicable to the sale, personal property taxes, escrow fees and recording charges and any other costs and charges of the escrow for the sale.

8.2 Brokers

The parties represent and warrant to each other that no broker or finder was instrumental in arranging or bringing about this transaction and that there are no claims or rights for brokerage commissions or finder's fees in connection with the transactions contemplated by this Agreement. If any person brings a claim for a commission or finder's fee based on any contact, dealings, or communication with Buyer or City, then the party through whom such person makes a claim shall defend the other party from such claim, and shall indemnify the indemnified party from, and hold the indemnified party against, any and all costs, damages, claims, liabilities, or expenses (including, without limitation, reasonable attorneys' fees and disbursements) that the indemnified party incurs in defending against the claim. The provisions of this Section shall survive the Closing, or, if the purchase and sale is not consummated for any reason, any termination of this Agreement.

9. LIQUIDATED DAMAGES

IF THE SALE OF THE PROPERTY IS NOT CONSUMMATED DUE TO THE FAILURE OF ANY CONDITION PRECEDENT OR CITY'S DEFAULT HEREUNDER AND BUYER IS NOT THEN IN DEFAULT, THEN THE TITLE COMPANY SHALL RETURN THE DEPOSIT TOGETHER WITH ACCRUED INTEREST THEREON TO BUYER. IF THE SALE IS NOT CONSUMMATED DUE TO ANY DEFAULT BY BUYER HEREUNDER AND CITY IS NOT THEN IN DEFAULT, THEN THE TITLE COMPANY SHALL DELIVER THE DEPOSIT TOGETHER WITH ACCRUED INTEREST THEREON TO CITY, AND CITY SHALL BE ENTITLED TO RETAIN SUCH SUM AS LIQUIDATED DAMAGES. THE PARTIES HAVE AGREED THAT CITY'S ACTUAL DAMAGES, IN THE EVENT OF A FAILURE TO CONSUMMATE

THIS SALE AS SPECIFIED IN THE PRECEDING SENTENCE, WOULD BE EXTREMELY DIFFICULT OR IMPRACTICABLE TO DETERMINE. AFTER NEGOTIATION, THE PARTIES HAVE AGREED THAT, CONSIDERING ALL THE CIRCUMSTANCES EXISTING ON THE DATE OF THIS AGREEMENT, THE AMOUNT OF THE DEPOSIT TOGETHER WITH ACCRUED INTEREST THEREON IS A REASONABLE ESTIMATE OF THE DAMAGES THAT CITY WOULD INCUR IN SUCH AN EVENT. BY PLACING THEIR RESPECTIVE INITIALS BELOW, EACH PARTY SPECIFICALLY CONFIRMS THE ACCURACY OF THE STATEMENTS MADE ABOVE AND THE FACT THAT EACH PARTY WAS REPRESENTED BY COUNSEL WHO EXPLAINED, AT THE TIME THIS AGREEMENT WAS MADE, THE CONSEQUENCES OF THIS LIQUIDATED DAMAGES PROVISION.

INITIALS: CITY: _____ BUYER: af 

10. GENERAL PROVISIONS

10.1 Notices

Any notices required or permitted to be given under this Agreement shall be in writing and shall be delivered (a) in person, (b) by certified mail, postage prepaid, return receipt requested, or (c) by U.S. Express Mail or commercial overnight courier that guarantees next day delivery and provides a receipt, and such notices shall be addressed as follows:

CITY:

Real Estate Division
City and County of San Francisco
25 Van Ness Avenue, Suite 400
San Francisco, CA 94102
Attn: Director of Property
Re: **McKinnon Disposition**

with a copy to:

Deputy City Attorney
Office of the City Attorney
City Hall, Room 234
1 Dr. Carlton B. Goodlett Place
San Francisco, CA 94102
Re: **[Identify Project/Property]**

BUYER:

McKinnon Bayview LLC
2275 McKinnon Avenue
San Francisco, CA 94124
ATTN: Alan Jung
Authorized Member

with a copy to:

or such other address as either party may from time to time specify in writing to the other party. Any notice shall be deemed given when actually delivered if such delivery is in person, two (2) days after deposit with the U.S. Postal Service if such delivery is by certified or registered mail, and the next business day after deposit with the U.S. Postal Service or with the commercial overnight courier service if such delivery is by overnight mail.

10.2 Successors and Assigns

This Agreement shall be binding upon, and inure to the benefit of, the parties hereto and their respective successors, heirs, legal representatives, administrators and assigns. Buyer's rights and obligations hereunder shall not be assignable without the prior written consent of City; provided, however, even if City approves any such proposed assignment, in no event shall Buyer be released of any of its obligations hereunder.

10.3 Amendments

This Agreement may be amended or modified only by a written instrument signed by the Buyer and City.

10.4 Authority of Buyer

Buyer represents and warrants to City that Buyer is a limited liability company duly organized, validly existing, and in good standing under the laws of the State of California. Buyer further represents and warrants to City that this Agreement and all documents executed by Buyer which are to be delivered to City at Closing: (a) are or at the time of Closing will be duly authorized, executed and delivered by Buyer; (b) are or at the time of Closing will be legal, valid and binding obligations of Buyer; and (c) do not and at the time of Closing will not violate any provision of any agreement or judicial order to which Buyer is a party or to which Buyer is subject. Notwithstanding anything to the contrary in this Agreement, the foregoing representations and warranties and any and all other representations and warranties of Buyer contained herein or in other agreements or documents executed by Buyer in connection herewith, shall survive the Closing Date.

10.5 Buyer's Representations and Warranties

Buyer makes the following representations as of the date of this Agreement and at all times throughout this Agreement:

(a) Buyer is a California limited liability company duly organized and validly existing and in good standing under the laws of the jurisdiction in which it was formed. Buyer has duly authorized by all necessary action the execution, delivery and performance of this Agreement. Buyer has duly executed and delivered this Agreement and this Agreement constitutes a legal, valid and binding obligation of Buyer, enforceable against Buyer in accordance with the terms hereof.

(b) Buyer represents and warrants to City that it has not been suspended, disciplined or disbarred by, or prohibited from contracting with, any federal, state or local governmental agency. In the event Buyer has been so suspended, disbarred, disciplined or prohibited from contracting with any governmental agency, it shall immediately notify the City of same and the reasons therefore together with any relevant facts or information requested by City. Any such suspension, debarment, discipline or prohibition may result in the termination or suspension of this Agreement.

(c) No document or instrument furnished or to be furnished by the Buyer to the City in connection with this Agreement contains or will contain any untrue statement of material fact or omits or will omit a material fact necessary to make the statements contained therein not misleading, under the circumstances under which any such statement shall have been made.

10.6 Governing Law

This Agreement shall be governed by, subject to, and construed in accordance with the laws of the State of California and City's Charter and Administrative Code.

Any legal suit, action, or proceeding arising out of or relating to this Agreement shall be instituted in the Superior Court for the City and County of San Francisco, and each party agrees to the exclusive jurisdiction of such court in any such suit, action, or proceeding (excluding bankruptcy matters). The parties irrevocably and unconditionally waive any objection to the laying of venue of any suit, action, or proceeding in such court and irrevocably waive and agree

not to plead or claim that any suit, action, or proceeding brought in San Francisco Superior Court relating to this Agreement has been brought in an inconvenient forum.

10.7 Merger of Prior Agreements

This Agreement, together with the exhibits hereto, contain any and all representations, warranties and covenants made by Buyer and City and constitutes the entire understanding between the parties hereto with respect to the subject matter hereof. Any prior correspondence, memoranda or agreements are replaced in total by this Agreement together with the exhibits hereto.

10.8 Parties and Their Agents

The term "Buyer" as used herein shall include the plural as well as the singular. If Buyer consists of more than one (1) individual or entity, then the obligations under this Agreement imposed on Buyer shall be joint and several. As used herein, the term "Agents" when used with respect to either party shall include the agents, employees, officers, contractors and representatives of such party.

10.9 Interpretation of Agreement

The article, section and other headings of this Agreement and the table of contents are for convenience of reference only and shall not affect the meaning or interpretation of any provision contained herein. Whenever the context so requires, the use of the singular shall be deemed to include the plural and vice versa, and each gender reference shall be deemed to include the other and the neuter. This Agreement has been negotiated at arm's length and between persons sophisticated and knowledgeable in the matters dealt with herein. In addition, each party has been represented by experienced and knowledgeable legal counsel. Accordingly, any rule of law (including California Civil Code Section 1654) or legal decision that would require interpretation of any ambiguities in this Agreement against the party that has drafted it is not applicable and is waived. The provisions of this Agreement shall be interpreted in a reasonable manner to effect the purposes of the parties and this Agreement.

10.10 Time of Essence

Time is of the essence with respect to the performance of the parties' respective obligations contained herein.

10.11 No Merger

The obligations contained herein shall not merge with the transfer of title to the Property but shall remain in effect until fulfilled.

10.12 Non-Liability of City Officials, Employees and Agents

Notwithstanding anything to the contrary in this Agreement, no elective or appointive board, commission, member, officer, employee or agent of City shall be personally liable to Buyer, its successors and assigns, in the event of any default or breach by City or for any amount which may become due to Buyer, its successors and assigns, or for any obligation of City under this Agreement.

10.13 Conflicts of Interest

Through its execution of this Agreement, Buyer acknowledges that it is familiar with the provisions of Article III, Chapter 2 of City's Campaign and Governmental Conduct Code, and

Section 87100 et seq. and Section 1090 et seq. of the Government Code of the State of California, and certifies that it does not know of any facts which constitute a violation of said provisions and agrees that if it becomes aware of any such fact during the term of this Agreement, Buyer shall immediately notify the City.

10.14 Notification of Prohibition on Contributions

Through its execution of this Agreement, Buyer acknowledges that it is familiar with Section 1.126 of the San Francisco Campaign and Governmental Conduct Code, which prohibits any person who contracts with the City for the selling or leasing of any land or building to or from any department of the City whenever such transaction would require the approval by a City elective officer, the board on which that City elective officer serves, or a board on which an appointee of that individual serves, from making any campaign contribution to (1) the City elective officer, (2) a candidate for the office held by such individual, or (3) a committee controlled by such individual or candidate, at any time from the commencement of negotiations for the contract until the later of either the termination of negotiations for such contract or twelve (12) months after the date the contract is approved. Buyer acknowledges that the foregoing restriction applies only if the contract or a combination or series of contracts approved by the same individual or board in a fiscal year have a total anticipated or actual value of \$100,000 or more. Buyer further acknowledges that the (i) prohibition on contributions applies to each Buyer; each member of Buyer's board of directors, and Buyer's chief executive officer, chief financial officer and chief operating officer; any person with an ownership interest of more than ten percent (10%) in Buyer; any subcontractor listed in the contract; and any committee that is sponsored or controlled by Buyer; and (ii) within thirty (30) days of the submission of a proposal for the contract, the City department with whom Grantee is contracting is obligated to submit to the Ethics Commission the parties to the contract and any subcontractor. Additionally, Buyer certifies that Buyer has informed each of the persons described in the preceding sentence of the limitation on contributions imposed by Section 1.126 by the time it submitted a proposal for the contract, and has provided the names of the persons required to be informed to the City department with whom it is contracting.

10.15 Sunshine Ordinance

Buyer understands and agrees that under the City's Sunshine Ordinance (San Francisco Administrative Code, Chapter 67) and the State Public Records Law (Gov. Code Section 6250 et seq.), this Agreement and any and all records, information, and materials submitted to the City hereunder public records subject to public disclosure. Buyer hereby acknowledges that the City may disclose any records, information and materials submitted to the City in connection with this Agreement.

10.16 Tropical Hardwood and Virgin Redwood Ban

The City and County of San Francisco urges companies not to import, purchase, obtain or use for any purpose, any tropical hardwood, tropical hardwood wood product, virgin redwood or virgin redwood wood product except as expressly permitted by the application of Sections 802(b) and 803(b) of the San Francisco Environment Code.

10.17 No Recording

Neither this Agreement nor any memorandum or short form thereof may be recorded by Buyer.

10.18 Effective Date

As used herein, the term "Effective Date" shall mean the date on which the City's Board of Supervisors and Mayor enact an ordinance approving and authorizing this Agreement and the transactions contemplated hereby, following execution of this Agreement by both parties.

10.19 Severability

If any provision of this Agreement or the application thereof to any person, entity or circumstance shall be invalid or unenforceable, the remainder of this Agreement, or the application of such provision to persons, entities or circumstances other than those as to which it is invalid or unenforceable, shall not be affected thereby, and each other provision of this Agreement shall be valid and be enforceable to the fullest extent permitted by law, except to the extent that enforcement of this Agreement without the invalidated provision would be unreasonable or inequitable under all the circumstances or would frustrate a fundamental purpose of this Agreement.

10.20 Acceptance by Buyer

This Agreement shall be null and void unless it is accepted by Buyer and two (2) fully executed copies hereof are returned to City on or before 5:00 p.m. San Francisco time on February 28, 2025.

10.21 Counterparts

This Agreement may be executed in two (2) or more counterparts, each of which shall be deemed an original, but all of which taken together shall constitute one and the same instrument.

10.22 Cooperative Drafting.

This Agreement has been drafted through a cooperative effort of both parties, and both parties have had an opportunity to have the Agreement reviewed and revised by legal counsel. No party shall be considered the drafter of this Agreement, and no presumption or rule that an ambiguity shall be construed against the party drafting the clause shall apply to the interpretation or enforcement of this Agreement.

NOTWITHSTANDING ANYTHING TO THE CONTRARY CONTAINED IN THIS AGREEMENT, BUYER ACKNOWLEDGES AND AGREES THAT NO OFFICER OR EMPLOYEE OF CITY HAS AUTHORITY TO COMMIT CITY TO THIS AGREEMENT UNLESS AND UNTIL A RESOLUTION OF CITY'S BOARD OF SUPERVISORS SHALL HAVE BEEN DULY ENACTED APPROVING THIS AGREEMENT AND AUTHORIZING THE TRANSACTIONS CONTEMPLATED HEREBY. THEREFORE, ANY OBLIGATIONS OR LIABILITIES OF CITY HEREUNDER ARE CONTINGENT UPON THE DUE ENACTMENT OF SUCH A RESOLUTION, AND THIS AGREEMENT SHALL BE NULL AND VOID IF CITY'S BOARD OF SUPERVISORS AND MAYOR DO NOT APPROVE THIS AGREEMENT IN THEIR RESPECTIVE SOLE DISCRETION. APPROVAL OF THE TRANSACTIONS CONTEMPLATED HEREBY BY ANY DEPARTMENT, COMMISSION OR AGENCY OF CITY SHALL NOT BE DEEMED TO IMPLY THAT SUCH RESOLUTION WILL BE ENACTED NOR WILL ANY SUCH APPROVAL CREATE ANY BINDING OBLIGATIONS ON CITY.

[SIGNATURES ON FOLLOWING PAGE]

The parties have duly executed this Agreement as of the respective dates written below.

CITY:

CITY AND COUNTY OF
SAN FRANCISCO, a municipal corporation

By: _____
ANDRICO Q. PENICK
Director of Property



APPROVED AS TO FORM:

DAVID CHIU, City Attorney

By: _____
Elizabeth A Dietrich
Deputy City Attorney

BUYER:

BAYVIEW McKINNON LLC,
a California limited liability company

By:  
ALAN JUNG
Its: MEMBER

By: _____

Its: _____

A notary public or other officer completing this certificate verifies only the identity of the individual who signed the document to which this certificate is attached, and not the truthfulness, accuracy, or validity of that document.

State of California)
) ss
County of San Francisco)

On 02/22/2025, before me, Wendy Li, a notary public in and for said State, personally appeared Alan Jung, who proved to me on the basis of satisfactory evidence to be the person(s) whose name(s) is/are subscribed to the within instrument and acknowledged to me that he/she/they executed the same in his/her/their authorized capacity(ies), and that by his/her/their signature(s) on the instrument the person(s), or the entity upon behalf of which the person(s) acted, executed the instrument.

I certify under PENALTY OF PERJURY under the laws of the State of California that the foregoing paragraph is true and correct.

WITNESS my hand and official seal.

Signature


 (Seal)



EXHIBIT A.1

REAL PROPERTY DESCRIPTION

All that certain real property located in the City and County of San Francisco, State of California, described as follows:

ASSESSOR'S PARCEL NO. LOT 004, BLOCK 5588A, BOUND ON THE WEST BY NEWCOMB AVENUE, THE SOUTH BY ASSESSOR'S PARCEL NO. LOT 014, BLOCK 5588A, THE EAST BY MCKINNON AVENUE, AND THE NORTH BY ASSESSOR'S LOT NOS. LOT 009, BLOCK 5588A, AND LOT 011, BLOCK 5588A, AS SHOWN ON EXHIBIT "A", ATTACHED HERETO,

BEING A PORTION OF GIFT MAP NO. 4

APN: LOT 004, BLOCK 5588A

EXHIBIT A.2

**PRELIMINARY REPORT
(ATTACHED)**



Chicago Title Company

1200 Concord Ave., #400, , Concord, CA 94520

Phone: (925) 288-8000 • Fax:

Issuing Policies of Chicago Title Insurance Company

Order No.: 15611494-156-TJK-JM

TO:

Chicago Title Company
One Embarcadero Center, Suite 250
San Francisco, CA 94111
Phone: (415) 291-5100
ATTN: Terina J. Kung

Title Officer: Jeff Martin
Email: jeff.martin@ctt.com

Escrow Officer: Terina J. Kung
Email: Terina.Kung@ctt.com
One Embarcadero Center, Suite 250
San Francisco, CA 94111
(415) 291-5100

PROPERTY ADDRESS: APN: Lot 004, Block 5588A, San Francisco, CA

PRELIMINARY REPORT

In response to the application for a policy of title insurance referenced herein, **Chicago Title Company** hereby reports that it is prepared to issue, or cause to be issued, as of the date hereof, a policy or policies of title insurance describing the land and the estate or interest therein hereinafter set forth, insuring against loss which may be sustained by reason of any defect, lien or encumbrance not shown or referred to as an exception herein or not excluded from coverage pursuant to the printed Schedules, Conditions and Stipulations or Conditions of said policy forms.

The printed Exceptions and Exclusions from the coverage and Limitations on Covered Risks of said policy or policies are set forth in Attachment One. The policy to be issued may contain an arbitration clause. When the Amount of Insurance is less than that set forth in the arbitration clause, all arbitrable matters shall be arbitrated at the option of either the Company or the Insured as the exclusive remedy of the parties. Limitations on Covered Risks applicable to the CLTA and ALTA Homeowner's Policies of Title Insurance which establish a Deductible Amount and a Maximum Dollar Limit of Liability for certain coverages are also set forth in Attachment One. Copies of the policy forms should be read. They are available from the office which issued this report.

This report (and any supplements or amendments hereto) is issued solely for the purpose of facilitating the issuance of a policy of title insurance and no liability is assumed hereby. If it is desired that liability be assumed prior to the issuance of a policy of title insurance, a Binder or Commitment should be requested.

The policy(s) of title insurance to be issued hereunder will be policy(s) of Chicago Title Insurance Company, a Florida corporation.

Please read the exceptions shown or referred to herein and the exceptions and exclusions set forth in Attachment One of this report carefully. The exceptions and exclusions are meant to provide you with notice of matters which are not covered under the terms of the title insurance policy and should be carefully considered.

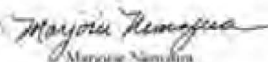
It is important to note that this preliminary report is not a written representation as to the condition of title and may not list all liens, defects and encumbrances affecting title to the land.

Chicago Title Company

By: 
Authorized Signature



By: 
Michael J. Nolan
President

ATTEST: 
Marjorie Nemolina
Secretary



PRELIMINARY REPORT

EFFECTIVE DATE: June 28, 2024 at 7:30 a.m.

ORDER NO.: 15611494-156-TJK-JM

The form of policy or policies of title insurance contemplated by this report is:

CLTA Standard Coverage Owner's Policy (2-4-22)

1. THE ESTATE OR INTEREST IN THE LAND HEREINAFTER DESCRIBED OR REFERRED TO COVERED BY THIS REPORT IS:

A Fee

2. TITLE TO SAID ESTATE OR INTEREST AT THE DATE HEREOF IS VESTED IN:

City and County of San Francisco, a municipal corporation

3. THE LAND REFERRED TO IN THIS REPORT IS DESCRIBED AS FOLLOWS:

See Exhibit A attached hereto and made a part hereof.

EXHIBIT A
LEGAL DESCRIPTION

THE LAND REFERRED TO HEREIN BELOW IS SITUATED IN THE CITY OF SAN FRANCISCO, IN THE COUNTY OF SAN FRANCISCO, STATE OF CALIFORNIA, AND IS DESCRIBED AS FOLLOWS:

ASSESSOR'S PARCEL NO. LOT 004, BLOCK 5588A, BOUND ON THE WEST BY NEWCOMB AVENUE, THE SOUTH BY ASSESSOR'S PARCEL NO. LOT 014, BLOCK 5588A, THE EAST BY MCKINNON AVENUE, AND THE NORTH BY ASSESSOR'S LOT NOS. LOT 009, BLOCK 5588A, AND LOT 011, BLOCK 5588A, AS SHOWN ON EXHIBIT "A", ATTACHED HERETO.

BEING A PORTION OF GIFT MAP NO. 4

APN: LOT 004, BLOCK 5588A

NOTE: THE DESCRIPTION CONTAINED HEREIN IS BASED UPON INFORMATION SUBMITTED TO THIS COMPANY FOR THE PURPOSE OF THIS REPORT, IT IS NOT BASED UPON A SURVEY. SAID DESCRIPTION DOES NOT LOCATE THE LAND BY REFERENCE TO MONUMENTS OF RECORD AND IS NOT SUFFICIENT FOR TITLE INSURANCE PURPOSES. LINES AND MONUMENTS THEREIN REFERRED TO MUST BE LOCATED BY A CORRECT SURVEY, CONSIDERATION BEING GIVEN TO DESCRIPTIONS OF ADJOINING LANDS NOT INTENDED TO BE INCLUDED WITHIN THE DEVELOPMENT AREA. ANY FINAL REPORT OR POLICY IS DEPENDENT UPON SUCH A PROPER DESCRIPTION BEING FURNISHED AND WILL BE SUBJECT TO ANY MATTERS DISCLOSED BY THE TITLE SEARCH OF ANY ADDITIONAL LAND DISCLOSED BY SUCH DESCRIPTION.

EXCEPTIONS

AT THE DATE HEREOF, ITEMS TO BE CONSIDERED AND EXCEPTIONS TO COVERAGE IN ADDITION TO THE PRINTED EXCEPTIONS AND EXCLUSIONS IN SAID POLICY FORM WOULD BE AS FOLLOWS:

1. Property taxes, which are a lien not yet due and payable, including any assessments collected with taxes to be levied for the fiscal year 2024-2025.
2. Property taxes, including any personal property taxes and any assessments collected with taxes are as follows:

Code Area:	1018
<u>Tax Identification No.:</u>	Lot 004, Block 5588A
<u>Fiscal Year:</u>	2023-2024
1st Installment:	No Taxes Due
2nd Installment:	No Taxes Due
Bill No.:	20230406498

3. There were no taxes levied for the fiscal year 2023-2024 as the property was vested in a public entity.
4. The Land lies within the boundaries of a Mello Roos Community Facilities District ("CFD"), as follows:

CFD No:	90-1
For:	School Facility Repair and Maintenance

This property, along with all other parcels in the CFD, is liable for an annual special tax. This special tax is included with and payable with the general property taxes of the City and County of San Francisco. The tax may not be prepaid.

Further information may be obtained by contacting:

Chief Financial Officer
San Francisco Unified School District
135 Van Ness Ave. – Room 300
San Francisco, CA 94102
Phone (415) 241-6542

5. The lien of supplemental or escaped assessments of property taxes, if any, made pursuant to the provisions of Chapter 3.5 (commencing with Section 75) or Part 2, Chapter 3, Articles 3 and 4, respectively, of the Revenue and Taxation Code of the State of California as a result of the transfer of title to the vestee named in Schedule A or as a result of changes in ownership or new construction occurring prior to Date of Policy.
6. Prior to close of escrow, please contact the Tax Collector's Office to confirm all amounts owing, including current fiscal year taxes, supplemental taxes, escaped assessments and any delinquencies.
7. Matters as shown on that certain map/plat entitled, Gift Map No. 4

Recording Date:	To Follow
Recording No:	To Follow

Reference is hereby made to said document for full particulars.

EXCEPTIONS (Continued)

8. Matters as shown on that certain map/plat entitled, Record of Survey Map of Marine Corps Supply Forwarding Annex Islais Creek

Recording Date: April 25, 1961
 Recording No: Book T. of Maps, Pages 6 and 7

Reference is hereby made to said document for full particulars.

9. Any right of lack of access to and from Newcomb Avenue and McKinnon Avenue.
10. An encroachment of the North situated on land adjoining to the South into or onto said Land, as disclosed by Satellite Image
11. Any rights, facts, interest or claims which may exist or arise from any conveyances from The United States of America.
12. Any rights, facts, interest or claims which may exist or arise from a thorough examining of property adjacent to the property in question reflected in this report.
13. Any right, title or interest of persons, known or unknown, who claim or may claim adversely to the vested owners herein by reason of the record title to said Land not having been established and quieted under the provisions of the "Destroyed Land Records Relief Act of 1906, as Amended," commonly known as the "McEnerney Act."
14. Any rights of the parties in possession of a portion of, or all of, said Land, which rights are not disclosed by the public records.

The Company will require, for review, a full and complete copy of any unrecorded agreement, contract, license and/or lease, together with all supplements, assignments and amendments thereto, before issuing any policy of title insurance without excepting this item from coverage.

The Company reserves the right to except additional items and/or make additional requirements after reviewing said documents.

15. Matters which may be disclosed by an inspection and/or by a correct ALTA/NSPS Land Title Survey of said Land that is satisfactory to the Company, and/or by inquiry of the parties in possession thereof.
16. Any claims for mechanics' or materialman's liens that may be recorded by reason of a recent work of improvement under construction and/or completed at the date hereof.

EXCEPTIONS (Continued)

17. Information has been provided to the Company which discloses that a work of improvement is contemplated, in progress or recently completed. To assist the Company in determining if it can give the priority coverage contained within the policy contemplated by this report, please provide the following:

- a) Current Financial Statement and/or Current Loan Application.
- b) Project Cost Breakdown.
- c) Completed Loss of Priority Questionnaire. (This form furnished by the Company.)
- d) A fully executed Indemnity Agreement. (This form furnished by the Company.)
- e) If work has commenced prior to the recordation of the Construction Deed of Trust, there will be further requirements and the closing of the transaction could be delayed.
- f) Copy of current appraisal
- g) Copy of loan agreement and disbursement schedules
- h) Name of Fund Control/Disbursement Agent

Work may include, among other things, any preparation of the site for the planned construction, delivery of construction materials or equipment and any labor furnished.

The Company reserves the right to add additional items and/or make further requirements after review of the requested documentation.

18. If a work of improvement was recently completed or will be completed prior to the close of this transaction, the Company will require that a valid Notice of Completion be recorded. This notice must be signed by an owner of the property and must be recorded within 15 days of the actual completion date.
19. The Company will require an ALTA/NSPS LAND TITLE SURVEY. If the owner of the Land the subject of this transaction is in possession of a current ALTA/NSPS LAND TITLE SURVEY, the Company will require that said survey be submitted for review and approval; otherwise, a new survey, satisfactory to the Company, must be prepared by a licensed land surveyor and supplied to the Company prior to the close of escrow.

The Company reserves the right to add additional items or make further requirements after review of the requested documentation.

20. The Company will require, for its review, an insurable legal description for the Land the subject of this transaction. If a survey is being furnished, the survey must be prepared by a licensed State of California registered land surveyor.

The Company reserves the right to add additional items or make further requirements after review of the requested documentation.

21. Any claim by reason of the inaccuracy, insufficiency or incompleteness of the Legal Description set forth in Schedule A, its failure to describe all the real property intended to be addressed in this evidence-of-title or the inability to determine the location or configuration thereof.
22. The search did not disclose any open mortgages or deeds of trust of record, therefore the Company reserves the right to require further evidence to confirm that the property is unencumbered, and further reserves the right to make additional requirements or add additional items or exceptions upon receipt of the requested evidence.

**EXCEPTIONS
(Continued)**

23. The Company will require that an Owner's Affidavit be completed by the party(s) named below before the issuance of any policy of title insurance.

Party(s): City and County of San Francisco, a municipal corporation

The Company reserves the right to add additional items or make further requirements after review of the requested Affidavit.

24. The transaction contemplated in connection with this Report is subject to the review and approval of the Company's Corporate Underwriting Department. The Company reserves the right to add additional items or make further requirements after such review.

END OF EXCEPTIONS

NOTES

1. Note: The name(s) of the proposed insured(s) furnished with this application for title insurance is/are:
No names were furnished with the application. Please provide the name(s) of the buyers as soon as possible.
2. Note: There are NO conveyances affecting said Land recorded within 24 months of the date of this report.
3. Requirement that a Transfer Tax Affidavit accompany every Deed (Grant Deed, Quitclaim Deed, Interspousal Deed) to be recorded in the City and County of San Francisco. This transfer Tax Affidavit is in addition to the change of ownership form (PCOR) and is required by the County Recorder. This item will not appear on any policy of title insurance.
4. The below cities impose a city transfer tax on real property transfers, as mandated through local ordinance pursuant to R&T Code 11911. If the herein described property lies within city limits, please visit the below site for current rates:

Alameda	www.alamedaca.gov
Albany	www.albanysca.org
Berkeley	www.berkeleyca.gov
El Cerrito	www.el-cerrito.org
Emeryville	www.ci.emeryville.ca.us
Hayward	www.hayward-ca.gov
Oakland	www.oaklandca.gov
Piedmont	www.piedmont.ca.gov
Richmond	www.ci.richmond.ca.us
San Leandro	www.sanleandro.org
San Francisco	www.sf.gov
5. Note: The charge for a policy of title insurance, when issued through this application for title insurance, will be based on the Short Term Rate.
6. Notice: Please be aware that due to the conflict between federal and state laws concerning the cultivation, distribution, manufacture or sale of marijuana, the Company is not able to close or insure any transaction involving Land that is associated with these activities.
7. The application for title insurance was placed by reference to only a street address or tax identification number. The proposed Insured must confirm that the legal description in this report covers the parcel(s) of Land requested to be insured. If the legal description is incorrect, the proposed Insured must notify the Company and/or the settlement company in order to prevent errors and to be certain that the legal description for the intended parcel(s) of Land will appear on any documents to be recorded in connection with this transaction and on the policy of title insurance.
8. Note: If a county recorder, title insurance company, escrow company, real estate broker, real estate agent or association provides a copy of a declaration, governing document or deed to any person, California law requires that the document provided shall include a statement regarding any unlawful restrictions. Said statement is to be in at least 14-point bold face type and may be stamped on the first page of any document provided or included as a cover page attached to the requested document. Should a party to this transaction request a copy of any document reported herein that fits this category, the statement is to be included in the manner described.
9. Note: Any documents being executed in conjunction with this transaction must be signed in the presence of an authorized Company employee, an authorized employee of a Company agent, an authorized employee of the insured lender, or by using Bancserv or other Company-approved third-party service. If the above requirement cannot be met, please call the Company at the number provided in this report.

NOTES
(Continued)

10. Pursuant to Government Code Section 27388.1, as amended and effective as of 1-1-2018, a Documentary Transfer Tax (DTT) Affidavit may be required to be completed and submitted with each document when DTT is being paid or when an exemption is being claimed from paying the tax. If a governmental agency is a party to the document, the form will not be required. DTT Affidavits may be available at a Tax Assessor-County Clerk-Recorder.
11. Note: The policy of title insurance will include an arbitration provision. The Company or the insured may demand arbitration. Arbitrable matters may include, but are not limited to, any controversy or claim between the Company and the insured arising out of or relating to this policy, any service of the Company in connection with its issuance or the breach of a policy provision or other obligation. Please ask your escrow or title officer for a sample copy of the policy to be issued if you wish to review the arbitration provisions and any other provisions pertaining to your Title Insurance coverage.

END OF NOTES

Jeff Martin/d2s

Wire Fraud Alert

This Notice is not intended to provide legal or professional advice. If you have any questions, please consult with a lawyer.

All parties to a real estate transaction are targets for wire fraud and many have lost hundreds of thousands of dollars because they simply relied on the wire instructions received via email, without further verification. **If funds are to be wired in conjunction with this real estate transaction, we strongly recommend verbal verification of wire instructions through a known, trusted phone number prior to sending funds.**

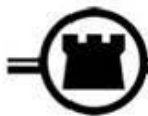
In addition, the following non-exclusive self-protection strategies are recommended to minimize exposure to possible wire fraud.

- **NEVER RELY** on emails purporting to change wire instructions. Parties to a transaction rarely change wire instructions in the course of a transaction.
- **ALWAYS VERIFY** wire instructions, specifically the ABA routing number and account number, by calling the party who sent the instructions to you. DO NOT use the phone number provided in the email containing the instructions, use phone numbers you have called before or can otherwise verify. **Obtain the phone number of relevant parties to the transaction as soon as an escrow account is opened.** DO NOT send an email to verify as the email address may be incorrect or the email may be intercepted by the fraudster.
- **USE COMPLEX EMAIL PASSWORDS** that employ a combination of mixed case, numbers, and symbols. Make your passwords greater than eight (8) characters. Also, change your password often and do NOT reuse the same password for other online accounts.
- **USE MULTI-FACTOR AUTHENTICATION** for email accounts. Your email provider or IT staff may have specific instructions on how to implement this feature.

For more information on wire-fraud scams or to report an incident, please refer to the following links:

Federal Bureau of Investigation:
<http://www.fbi.gov>

Internet Crime Complaint Center:
<http://www.ic3.gov>



Notice of Available Discounts

Pursuant to Section 2355.3 in Title 10 of the California Code of Regulations Fidelity National Financial, Inc. and its subsidiaries ("FNF") must deliver a notice of each discount available under our current rate filing along with the delivery of escrow instructions, a preliminary report or commitment. Please be aware that the provision of this notice does not constitute a waiver of the consumer's right to be charged the filed rate. As such, your transaction may not qualify for the below discounts.

You are encouraged to discuss the applicability of one or more of the below discounts with a Company representative. These discounts are generally described below; consult the rate manual for a full description of the terms, conditions and requirements for such discount. These discounts only apply to transactions involving services rendered by the FNF Family of Companies. This notice only applies to transactions involving property improved with a one-to-four family residential dwelling.

Not all discounts are offered by every FNF Company. The discount will only be applicable to the FNF Company as indicated by the named discount.

FNF Underwritten Title Company

CTC – Chicago Title company
CLTC – Commonwealth Land Title Company
FNTC – Fidelity National Title Company of California
FNTCCA - Fidelity National Title Company of California
TICOR – Ticor Title Company of California
LTC – Lawyer's Title Company
SLTC – ServiceLink Title Company

Underwritten by FNF Underwriters

CTIC – Chicago Title Insurance Company
CLTIC - Commonwealth Land Title Insurance Company
FNTIC – Fidelity National Title Insurance Company
CTIC – Chicago Title Insurance Company

Available Discounts

DISASTER LOANS (CTIC, CLTIC, FNTIC)

The charge for a Lender's Policy (Standard or Extended coverage) covering the financing or refinancing by an owner of record, within twenty-four (24) months of the date of a declaration of a disaster area by the government of the United States or the State of California on any land located in said area, which was partially or totally destroyed in the disaster, will be fifty percent (50%) of the appropriate title insurance rate.

CHURCHES OR CHARITABLE NON-PROFIT ORGANIZATIONS (CTIC, FNTIC)

On properties used as a church or for charitable purposes within the scope of the normal activities of such entities, provided said charge is normally the church's obligation the charge for an owner's policy shall be fifty percent (50%) to seventy percent (70%) of the appropriate title insurance rate, depending on the type of coverage selected. The charge for a lender's policy shall be forty (40%) to fifty percent (50%) of the appropriate title insurance rate, depending on the type of coverage selected.

MILITARY DISCOUNT RATE

Upon the Company being advised in writing and prior to the closing of the transaction that an active duty, honorably separated, or retired member of the United States Military or Military Reserves or National Guard is acquiring or selling an owner occupied one-to-four family property, the selling owner or acquiring buyer, as applicable, will be entitled to a discount equal to 15% of the otherwise applicable rates such party would be charged for title insurance policies.

Minimum charge: \$425.00

The Company may require appropriate proof of eligibility from the parties to the transaction verifying they are entitled to the discount as described. No other discounts or special rates, or combination of discounts or special rates, shall be applicable.

FIDELITY NATIONAL FINANCIAL, INC.
PRIVACY NOTICE

Effective July 1, 2024

Fidelity National Financial, Inc. and its majority-owned subsidiary companies (collectively, "FNF," "our," or "we") respect and are committed to protecting your privacy. This Privacy Notice explains how we collect, use, and protect personal information, when and to whom we disclose such information, and the choices you have about the use and disclosure of that information.

A limited number of FNF subsidiaries have their own privacy notices. If a subsidiary has its own privacy notice, the privacy notice will be available on the subsidiary's website and this Privacy Notice does not apply.

Collection of Personal Information

FNF may collect the following categories of Personal Information:

- contact information (e.g., name, address, phone number, email address);
- demographic information (e.g., date of birth, gender, marital status);
- identity information (e.g. Social Security Number, driver's license, passport, or other government ID number);
- financial account information (e.g. loan or bank account information);
- biometric data (e.g., fingerprints, retina or iris scans, voiceprints, or other unique biological characteristics; and
- other personal information necessary to provide products or services to you.

We may collect Personal Information about you from:

- information we receive from you or your agent;
- information about your transactions with FNF, our affiliates, or others; and
- information we receive from consumer reporting agencies and/or governmental entities, either directly from these entities or through others.

Collection of Browsing Information

FNF automatically collects the following categories of Browsing Information when you access an FNF website, online service, or application (each an "FNF Website") from your Internet browser, computer, and/or device:

- Internet Protocol (IP) address and operating system;
- browser version, language, and type;
- domain name system requests; and
- browsing history on the FNF Website, such as date and time of your visit to the FNF Website and visits to the pages within the FNF Website.

Like most websites, our servers automatically log each visitor to the FNF Website and may collect the Browsing Information described above. We use Browsing Information for system administration, troubleshooting, fraud investigation, and to improve our websites. Browsing Information generally does not reveal anything personal about you, though if you have created a user account for an FNF Website and are logged into that account, the FNF Website may be able to link certain browsing activity to your user account.

Other Online Specifics

Cookies. When you visit an FNF Website, a "cookie" may be sent to your computer. A cookie is a small piece of data that is sent to your Internet browser from a web server and stored on your computer's hard drive. Information gathered using cookies helps us improve your user experience. For example, a cookie can help the website load properly or can customize the display page based on your browser type and user preferences. You can choose whether or not to accept cookies by changing your Internet browser settings. Be aware that doing so may impair or limit some functionality of the FNF Website.

Web Beacons. We use web beacons to determine when and how many times a page has been viewed. This information is used to improve our websites.

Do Not Track. Currently our FNF Websites do not respond to "Do Not Track" features enabled through your browser.

Links to Other Sites. FNF Websites may contain links to unaffiliated third-party websites. FNF is not responsible for the privacy practices or content of those websites. We recommend that you read the privacy policy of every website you visit.

Use of Personal Information

FNF uses Personal Information for these main purposes:

- To provide products and services to you or in connection with a transaction involving you;
- To improve our products and services;
- To prevent and detect fraud;
- To maintain the security of our systems, tools, accounts, and applications;
- To verify and authenticate identities and credentials;
- To communicate with you about our, our affiliates', and others' products and services, jointly or independently;
- To provide reviews and testimonials about our services, with your consent.

When Information Is Disclosed

We may disclose the categories of Personal Information and Browsing Information listed above for the following purposes:

- to enable us to detect or prevent criminal activity, fraud, material misrepresentation, or nondisclosure;
- to affiliated or nonaffiliated service providers who provide or perform services or functions on our behalf and who agree to use the information only to provide such services or functions;
- to affiliated or nonaffiliated third parties with whom we perform joint marketing, pursuant to an agreement with them to jointly market financial products or services to you;
- to law enforcement or authorities in connection with an investigation, or in response to a subpoena or court order; or
- in the good-faith belief that such disclosure is necessary to comply with legal process or applicable laws, or to protect the rights, property, or safety of FNF, its customers, or the public.

The law does not require your prior authorization and does not allow you to restrict the disclosures described above. Additionally, we may disclose your information to third parties for whom you have given us authorization or consent to make such disclosure. We do not otherwise share your Personal Information or Browsing Information with nonaffiliated third parties, except as required or permitted by law.

We reserve the right to transfer your Personal Information, Browsing Information, and any other information, in connection with the sale or other disposition of all or part of the FNF business and/or assets, or in the event of bankruptcy, reorganization, insolvency, receivership, or an assignment for the benefit of creditors. By submitting Personal Information and/or Browsing Information to FNF, you expressly agree and consent to the use and/or transfer of the foregoing information in connection with any of the above-described proceedings.

Security of Your Information

We maintain physical, electronic, and procedural safeguards to protect your Personal Information.

Choices With Your Information

Whether you submit Personal Information or Browsing Information to FNF is entirely up to you. If you decide not to submit Personal Information or Browsing Information, FNF may not be able to provide certain services or products to you.

For California Residents: We will not share your Personal Information or Browsing Information with nonaffiliated third parties, except as permitted by California law. For additional information about your California privacy rights, please visit the "California Privacy" link on our website (<https://fnf.com/pages/californiaprivacy.aspx>) or call (888) 413-1748.

For Connecticut Residents: For additional information about your Connecticut consumer privacy rights, or to make a consumer privacy request, or to appeal a previous privacy request, please email privacy@fnf.com or call (888) 714-2710.

For Colorado Residents: For additional information about your Colorado consumer privacy rights, or to make a consumer privacy request, or appeal a previous privacy request, please email privacy@fnf.com or call (888) 714-2710.

For Nevada Residents: We are providing this notice pursuant to state law. You may be placed on our internal Do Not Call List by calling FNF Privacy at (888) 714-2710 or by contacting us via the information set forth at the end of this Privacy Notice. For further information concerning Nevada's telephone solicitation law, you may contact: Bureau of Consumer Protection, Office of the Nevada Attorney General, 555 E. Washington St., Suite 3900, Las Vegas, NV 89101; Phone number: (702) 486-3132; email: aginquies@ag.state.nv.us.

For Oregon Residents: We will not share your Personal Information or Browsing Information with nonaffiliated third parties for marketing purposes, except after you have been informed by us of such sharing and had an opportunity to indicate that you do not want a disclosure made for marketing purposes. For additional information about your Oregon consumer privacy rights, or to make a consumer privacy request, or appeal a previous privacy request, please email privacy@fnf.com or call (888) 714-2710.

We may disclose the categories of Personal Information and Browsing Information listed above to the following categories of third parties:

- FNF affiliates and subsidiaries;
- Non-affiliated third parties, with your consent;
- Businesses in connection with the sale or other disposition of all or part of the FNF business and/or assets;
- Service providers;
- Law enforcement or authorities in connection with an investigation, or in response to a subpoena or court order.

For Texas Residents: For additional information about your Texas consumer privacy rights, or to make a consumer privacy request, or appeal a previous privacy request, please email privacy@fnf.com or call (888) 714-2710.

We may disclose the categories of Personal Information and Browsing Information listed above to the following categories of third parties:

- FNF affiliates and subsidiaries;
- Non-affiliated third parties, with your consent;
- Businesses in connection with the sale or other disposition of all or part of the FNF business and/or assets;
- Service providers;
- Law enforcement or authorities in connection with an investigation, or in response to a subpoena or court order.

For Utah Residents: For additional information about your Utah consumer privacy rights, or to make a consumer privacy request, please call (888) 714-2710.

For Vermont Residents: We will not disclose information about your creditworthiness to our affiliates and will not disclose your personal information, financial information, credit report, or health information to nonaffiliated third parties to market to you, other than as permitted by Vermont law, unless you authorize us to make those disclosures.

For Virginia Residents: For additional information about your Virginia consumer privacy rights, or to make a consumer privacy request, or appeal a previous privacy request, please email privacy@fnf.com or call (888) 714-2710.

Information From Children

The FNF Websites are not intended or designed to attract persons under the age of eighteen (18). We do not collect Personal Information from any person that we know to be under the age of thirteen (13) without permission from a parent or guardian.

International Users

FNF's headquarters is located within the United States. If you reside outside the United States and choose to provide Personal Information or Browsing Information to us, please note that we may transfer that information outside of your country of residence. By providing FNF with your Personal Information and/or Browsing Information, you consent to our collection, transfer, and use of such information in accordance with this Privacy Notice.

FNF Website Services for Mortgage Loans

Certain FNF companies provide services to mortgage loan servicers, including hosting websites that collect customer information on behalf of mortgage loan servicers (the "Service Websites"). The Service Websites may contain links to both this Privacy Notice and the mortgage loan servicer or lender's privacy notice. The sections of this Privacy Notice titled When Information is Disclosed, Choices with Your Information, and Accessing and Correcting Information do not apply to the Service Websites. The mortgage loan servicer or lender's privacy notice governs use, disclosure, and access to your Personal Information. FNF does not share Personal Information collected through the Service Websites, except as required or authorized by contract with the mortgage loan servicer or lender, or as required by law or in the good-faith belief that such disclosure is necessary: to comply with a legal process or applicable law, to enforce this Privacy Notice, or to protect the rights, property, or safety of FNF or the public.

Your Consent to this Privacy Notice: Notice Changes

By submitting Personal Information and/or Browsing Information to FNF, you consent to the collection and use of the information in accordance with this Privacy Notice. We may change this Privacy Notice at any time. The Privacy Notice's effective date will show the last date changes were made. If you provide information to us following any change of the Privacy Notice, that signifies your assent to and acceptance of the changes to the Privacy Notice.

Accessing and Correcting Information: Contact Us

If you have questions or would like to correct your Personal Information, visit FNF's [Privacy Inquiry Website](#) or contact us by phone at (888) 714-2710, by email at privacy@fnf.com, or by mail to:

Fidelity National Financial, Inc.
601 Riverside Avenue

Jacksonville, Florida 32204
Attn: Chief Privacy Officer

ATTACHMENT ONE

CALIFORNIA LAND TITLE ASSOCIATION STANDARD COVERAGE POLICY – 1990 (11-09-18)

EXCLUSIONS FROM COVERAGE

The following matters are expressly excluded from the coverage of this policy and the Company will not pay loss or damage, costs, attorneys' fees or expenses which arise by reason of:

1. (a) Any law, ordinance or governmental regulation (including but not limited to building or zoning laws, ordinances, or regulations) restricting, regulating, prohibiting or relating (i) the occupancy, use, or enjoyment of the land; (ii) the character, dimensions or location of any improvement now or hereafter erected on the land; (iii) a separation in ownership or a change in the dimensions or area of the land or any parcel of which the land is or was a part; or (iv) environmental protection, or the effect of any violation of these laws, ordinances or governmental regulations, except to the extent that a notice of the enforcement thereof or a notice of a defect, lien, or encumbrance resulting from a violation or alleged violation affecting the land has been recorded in the public records at Date of Policy.
- (b) Any governmental police power not excluded by (a) above, except to the extent that a notice of the exercise thereof or notice of a defect, lien or encumbrance resulting from a violation or alleged violation affecting the land has been recorded in the public records at Date of Policy.
2. Rights of eminent domain unless notice of the exercise thereof has been recorded in the public records at Date of Policy, but not excluding from coverage any taking which has occurred prior to Date of Policy which would be binding on the rights of a purchaser for value without knowledge.
3. Defects, liens, encumbrances, adverse claims or other matters:
 - (a) whether or not recorded in the public records at Date of Policy, but created, suffered, assumed or agreed to by the insured claimant;
 - (b) not known to the Company, not recorded in the public records at Date of Policy, but known to the insured claimant and not disclosed in writing to the Company by the insured claimant prior to the date the insured claimant became an insured under this policy;
 - (c) resulting in no loss or damage to the insured claimant;
 - (d) attaching or created subsequent to Date of Policy; or
 - (e) resulting in loss or damage which would not have been sustained if the insured claimant had paid value for the insured mortgage or for the estate or interest insured by this policy.
4. Unenforceability of the lien of the insured mortgage because of the inability or failure of the insured at Date of Policy, or the inability or failure of any subsequent owner of the indebtedness, to comply with the applicable doing business laws of the state in which the land is situated.
5. Invalidity or unenforceability of the lien of the insured mortgage, or claim thereof, which arises out of the transaction evidenced by the insured mortgage and is based upon usury or any consumer credit protection or truth in lending law.
6. Any claim, which arises out of the transaction vesting in the insured the estate of interest insured by this policy or the transaction creating the interest of the insured lender, by reason of the operation of federal bankruptcy, state insolvency or similar creditors' rights laws.

EXCEPTIONS FROM COVERAGE - SCHEDULE B, PART I

This policy does not insure against loss or damage (and the Company will not pay costs, attorneys' fees or expenses) which arise by reason of:

1. Taxes or assessments which are not shown as existing liens by the records of any taxing authority that levies taxes or assessments on real property or by the public records.
Proceedings by a public agency which may result in taxes or assessments, or notices of such proceedings, whether or not shown by the records of such agency or by the public records.
2. Any facts, rights, interests, or claims which are not shown by the public records but which could be ascertained by an inspection of the land or which may be asserted by persons in possession thereof.
3. Easements, liens or encumbrances, or claims thereof, not shown by the public records.
4. Discrepancies, conflicts in boundary lines, shortage in area, encroachments, or any other facts which a correct survey would disclose, and which are not shown by the public records.
5. (a) Unpatented mining claims; (b) reservations or exceptions in patents or in Acts authorizing the issuance thereof; (c) water rights, claims or title to water, whether or not the matters excepted under (a), (b) or (c) are shown by the public records.
6. Any lien or right to a lien for services, labor or material unless such lien is shown by the public records at Date of Policy.

EXCEPTIONS FROM COVERAGE - SCHEDULE B, PART II

(Variable exceptions such as taxes, easements, CC&R's, etc., are inserted here)

CALIFORNIA LAND TITLE ASSOCIATION STANDARD COVERAGE OWNER'S POLICY (02-04-22)

EXCLUSIONS FROM COVERAGE

The following matters are excluded from the coverage of this policy, and the Company will not pay loss or damage, costs, attorneys' fees, or expenses that arise by reason of:

1. a. any law, ordinance, permit, or governmental regulation (including those relating to building and zoning) that restricts, regulates, prohibits, or relates to:
 - i. the occupancy, use, or enjoyment of the Land;
 - ii. the character, dimensions, or location of any improvement on the Land;
 - iii. the subdivision of land; or
 - iv. environmental remediation or protection.
- b. any governmental forfeiture, police, regulatory, or national security power.
- c. the effect of a violation or enforcement of any matter excluded under Exclusion 1.a. or 1.b. Exclusion 1 does not modify or limit the coverage provided under Covered Risk 5 or 6.
2. Any power of eminent domain. Exclusion 2 does not modify or limit the coverage provided under Covered Risk 7.
3. Any defect, lien, encumbrance, adverse claim, or other matter:

- a. created, suffered, assumed, or agreed to by the Insured Claimant;
 - b. not Known to the Company, not recorded in the Public Records at the Date of Policy, but Known to the Insured Claimant and not disclosed in writing to the Company by the Insured Claimant prior to the date the Insured Claimant became an Insured under this policy;
 - c. resulting in no loss or damage to the Insured Claimant;
 - d. attaching or created subsequent to the Date of Policy (Exclusion 3.d. does not modify or limit the coverage provided under Covered Risk 9 or 10); or
 - e. resulting in loss or damage that would not have been sustained if consideration sufficient to qualify the Insured named in Schedule A as a bona fide purchaser had been given for the Title at the Date of Policy.
4. Any claim, by reason of the operation of federal bankruptcy, state insolvency, or similar creditors' rights law, that the transaction vesting the Title as shown in Schedule A is a:
 - a. fraudulent conveyance or fraudulent transfer;
 - b. voidable transfer under the Uniform Voidable Transactions Act; or
 - c. preferential transfer:
 - i. to the extent the instrument of transfer vesting the Title as shown in Schedule A is not a transfer made as a contemporaneous exchange for new value; or
 - ii. for any other reason not stated in Covered Risk 9.b.
 5. Any claim of a PACA-PSA Trust. Exclusion 5 does not modify or limit the coverage provided under Covered Risk 8.
 6. Any lien on the Title for real estate taxes or assessments imposed or collected by a governmental authority that becomes due and payable after the Date of Policy. Exclusion 6 does not modify or limit the coverage provided under Covered Risk 2.b.
 7. Any discrepancy in the quantity of the area, square footage, or acreage of the Land or of any improvement to the Land.

EXCEPTIONS FROM COVERAGE

Some historical land records contain Discriminatory Covenants that are illegal and unenforceable by law. This policy treats any Discriminatory Covenant in a document referenced in Schedule B as if each Discriminatory Covenant is redacted, repudiated, removed, and not republished or recirculated. Only the remaining provisions of the document are excepted from coverage.

This policy does not insure against loss or damage and the Company will not pay costs, attorneys' fees, or expenses resulting from the terms and conditions of any lease or easement identified in Schedule A, and the following matters:

PART I

1. (a) Taxes or assessments that are not shown as existing liens by the records of any taxing authority that levies taxes or assessments on real property or by the Public Records; (b) proceedings by a public agency that may result in taxes or assessments, or notices of such proceedings, whether or not shown by the records of such agency or by the Public Records.
2. Any facts, rights, interests, or claims that are not shown by the Public Records at Date of Policy but that could be (a) ascertained by an inspection of the Land, or (b) asserted by persons or parties in possession of the Land.
3. Easements, liens or encumbrances, or claims thereof, not shown by the Public Records at Date of Policy.
4. Any encroachment, encumbrance, violation, variation, easement, or adverse circumstance affecting the Title that would be disclosed by an accurate and complete land survey of the Land and not shown by the Public Records at Date of Policy.
5. (a) Unpatented mining claims; (b) reservations or exceptions in patents or in Acts authorizing the issuance thereof; (c) water rights, claims or title to water, whether or not the matters excepted under (a), (b), or (c) are shown by the Public Records.
6. Any lien or right to a lien for services, labor, material or equipment unless such lien is shown by the Public Records at Date of Policy.
7. Any claim to (a) ownership of or rights to minerals and similar substances, including but not limited to ores, metals, coal, lignite, oil, gas, uranium, clay, rock, sand, and gravel located in, on, or under the Land or produced from the Land, whether such ownership or rights arise by lease, grant, exception, conveyance, reservation, or otherwise; and (b) any rights, privileges, immunities, rights of way, and easements associated therewith or appurtenant thereto, whether or not the interests or rights excepted in (a) or (b) appear in the Public Records or are shown in Schedule B.

PART II

(Variable exceptions such as taxes, easements, CC&R's, etc., are inserted here)

CLTA/ALTA HOMEOWNER'S POLICY OF TITLE INSURANCE (07-01-2021)

EXCLUSIONS FROM COVERAGE

The following matters are excluded from the coverage of this policy and We will not pay loss or damage, costs, attorneys' fees, or expenses that arise by reason of:

1. a. any law, ordinance, permit, or governmental regulation (including those relating to building and zoning) that restricts, regulates, prohibits, or relates to:
 - i. the occupancy, use, or enjoyment of the Land;
 - ii. the character, dimensions, or location of any improvement on the Land;
 - iii. the subdivision of land; or
 - iv. environmental remediation or protection.
- b. any governmental forfeiture, police, or regulatory, or national security power.
- c. the effect of a violation or enforcement of any matter excluded under Exclusion 1.a. or 1.b. Exclusion 1 does not modify or limit the coverage provided under Covered Risk 8.a., 14, 15, 16, 18, 19, 20, 23, or 27.
2. Any power to take the Land by condemnation. Exclusion 2 does not modify or limit the coverage provided under Covered Risk 17.
3. Any defect, lien, encumbrance, adverse claim, or other matter:
 - a. created, suffered, assumed, or agreed to by You;
 - b. not Known to Us, not recorded in the Public Records at the Date of Policy, but Known to You and not disclosed in writing to Us by You prior to the date You became an Insured under this policy;
 - c. resulting in no loss or damage to You;

- d. attaching or created subsequent to the Date of Policy (Exclusion 3.d. does not modify or limit the coverage provided under Covered Risk 5, 8.f., 25, 26, 27, 28, or 32); or
 - e. resulting in loss or damage that would not have been sustained if You paid consideration sufficient to qualify You as a bona fide purchaser of the Title at the Date of Policy.
4. Lack of a right:
- a. to any land outside the area specifically described and referred to in Item 3 of Schedule A; and
 - b. in any street, road, avenue, alley, lane, right-of-way, body of water, or waterway that abut the Land.
- Exclusion 4 does not modify or limit the coverage provided under Covered Risk 11 or 21.
5. The failure of Your existing structures, or any portion of Your existing structures, to have been constructed before, on, or after the Date of Policy in accordance with applicable building codes. Exclusion 5 does not modify or limit the coverage provided under Covered Risk 14 or 15.
6. Any claim, by reason of the operation of federal bankruptcy, state insolvency, or similar creditors' rights law, that the transfer of the Title to You is a:
- a. fraudulent conveyance or fraudulent transfer;
 - b. voidable transfer under the Uniform Voidable Transactions Act; or
 - c. preferential transfer:
 - i. to the extent the instrument of transfer vesting the Title as shown in Schedule A is not a transfer made as a contemporaneous exchange for new value; or
 - ii. for any other reason not stated in Covered Risk 30.
7. Contamination, explosion, fire, flooding, vibration, fracturing, earthquake, or subsidence.
8. Negligence by a person or an entity exercising a right to extract or develop oil, gas, minerals, groundwater, or any other subsurface substance.
9. Any lien on Your Title for real estate taxes or assessments imposed or collected by a governmental authority that becomes due and payable after the Date of Policy. Exclusion 9 does not modify or limit the coverage provided under Covered Risk 8.a. or 27.
10. Any discrepancy in the quantity of the area, square footage, or acreage of the Land or of any improvement to the Land.

LIMITATIONS ON COVERED RISKS

Your insurance for the following Covered Risks is limited on the Owner's Coverage Statement as follows:

- For Covered Risk 16, 18, 19, and 21 Your Deductible Amount and Our Maximum Dollar Limit of Liability shown in Schedule A.

The deductible amounts and maximum dollar limits shown on Schedule A are as follows:

	<u>Your Deductible Amount</u>	<u>Our Maximum Dollar Limit of Liability</u>
Covered Risk 16:	1.00% of Policy Amount Shown in Schedule A or \$2,500.00 (whichever is less)	\$10,000.00
Covered Risk 18:	1.00% of Policy Amount Shown in Schedule A or \$5,000.00 (whichever is less)	\$25,000.00
Covered Risk 19:	1.00% of Policy Amount Shown in Schedule A or \$5,000.00 (whichever is less)	\$25,000.00
Covered Risk 21:	1.00% of Policy Amount Shown in Schedule A or \$2,500.00 (whichever is less)	\$5,000.00

CLTA/ALTA HOMEOWNER'S POLICY OF TITLE INSURANCE (12-02-13)

EXCLUSIONS

In addition to the Exceptions in Schedule B, You are not insured against loss, costs, attorneys' fees, and expenses resulting from:

1. Governmental police power, and the existence or violation of those portions of any law or government regulation concerning:
 - a. building;
 - b. zoning;
 - c. land use;
 - d. improvements on the Land;
 - e. land division; and
 - f. environmental protection.

This Exclusion does not limit the coverage described in Covered Risk 8.a., 14, 15, 16, 18, 19, 20, 23 or 27.
2. The failure of Your existing structures, or any part of them, to be constructed in accordance with applicable building codes. This Exclusion does not limit the coverage described in Covered Risk 14 or 15.
3. The right to take the Land by condemning it. This Exclusion does not limit the coverage described in Covered Risk 17.
4. Risks:
 - a. that are created, allowed, or agreed to by You, whether or not they are recorded in the Public Records;
 - b. that are Known to You at the Policy Date, but not to Us, unless they are recorded in the Public Records at the Policy Date;
 - c. that result in no loss to You; or
 - d. that first occur after the Policy Date - this does not limit the coverage described in Covered Risk 7, 8.e., 25, 26, 27 or 28.
5. Failure to pay value for Your Title.
6. Lack of a right:
 - a. to any land outside the area specifically described and referred to in paragraph 3 of Schedule A; and
 - b. in streets, alleys, or waterways that touch the Land.

This Exclusion does not limit the coverage described in Covered Risk 11 or 21.
7. The transfer of the Title to You is invalid as a preferential transfer or as a fraudulent transfer or conveyance under federal bankruptcy, state insolvency, or similar creditors' rights laws.
8. Contamination, explosion, fire, flooding, vibration, fracturing, earthquake, or subsidence.
9. Negligence by a person or an Entity exercising a right to extract or develop minerals, water, or any other substances.

LIMITATIONS ON COVERED RISKS

Your insurance for the following Covered Risks is limited on the Owner's Coverage Statement as follows:

- For Covered Risk 16, 18, 19, and 21 Your Deductible Amount and Our Maximum Dollar Limit of Liability shown in Schedule A.

The deductible amounts and maximum dollar limits shown on Schedule A are as follows:

Our Maximum Dollar

	<u>Your Deductible Amount</u>	<u>Limit of Liability</u>
Covered Risk 16:	1.00% of Policy Amount Shown in Schedule A or \$2,500.00 (whichever is less)	\$10,000.00
Covered Risk 18:	1.00% of Policy Amount Shown in Schedule A or \$5,000.00 (whichever is less)	\$25,000.00
Covered Risk 19:	1.00% of Policy Amount Shown in Schedule A or \$5,000.00 (whichever is less)	\$25,000.00
Covered Risk 21:	1.00% of Policy Amount Shown in Schedule A or \$2,500.00 (whichever is less)	\$5,000.00

ALTA OWNER'S POLICY (07-01-2021)

EXCLUSIONS FROM COVERAGE

The following matters are excluded from the coverage of this policy, and the Company will not pay loss or damage, costs, attorneys' fees, or expenses that arise by reason of:

1. a. any law, ordinance, permit, or governmental regulation (including those relating to building and zoning) that restricts, regulates, prohibits, or relates to:
 - i. the occupancy, use, or enjoyment of the Land;
 - ii. the character, dimensions, or location of any improvement on the Land;
 - iii. the subdivision of land; or
 - iv. environmental remediation or protection.
- b. any governmental forfeiture, police, regulatory, or national security power.
- c. the effect of a violation or enforcement of any matter excluded under Exclusion 1.a. or 1.b. Exclusion 1 does not modify or limit the coverage provided under Covered Risk 5 or 6.
2. Any power of eminent domain. Exclusion 2 does not modify or limit the coverage provided under Covered Risk 7.
3. Any defect, lien, encumbrance, adverse claim, or other matter:
 - a. created, suffered, assumed, or agreed to by the Insured Claimant;
 - b. not Known to the Company, not recorded in the Public Records at the Date of Policy, but Known to the Insured Claimant and not disclosed in writing to the Company by the Insured Claimant prior to the date the Insured Claimant became an Insured under this policy;
 - c. resulting in no loss or damage to the Insured Claimant;
 - d. attaching or created subsequent to the Date of Policy (Exclusion 3.d. does not modify or limit the coverage provided under Covered Risk 9 or 10); or
 - e. resulting in loss or damage that would not have been sustained if consideration sufficient to qualify the Insured named in Schedule A as a bona fide purchaser had been given for the Title at the Date of Policy.
4. Any claim, by reason of the operation of federal bankruptcy, state insolvency, or similar creditors' rights law, that the transaction vesting the Title as shown in Schedule A is a:
 - a. fraudulent conveyance or fraudulent transfer;
 - b. voidable transfer under the Uniform Voidable Transactions Act; or
 - c. preferential transfer:
 - i. to the extent the instrument of transfer vesting the Title as shown in Schedule A is not a transfer made as a contemporaneous exchange for new value; or
 - ii. for any other reason not stated in Covered Risk 9.b.
5. Any claim of a PACA-PSA Trust. Exclusion 5 does not modify or limit the coverage provided under Covered Risk 8.
6. Any lien on the Title for real estate taxes or assessments imposed or collected by a governmental authority that becomes due and payable after the Date of Policy. Exclusion 6 does not modify or limit the coverage provided under Covered Risk 2.b.
7. Any discrepancy in the quantity of the area, square footage, or acreage of the Land or of any improvement to the Land.

EXCEPTIONS FROM COVERAGE

Some historical land records contain Discriminatory Covenants that are illegal and unenforceable by law. This policy treats any Discriminatory Covenant in a document referenced in Schedule B as if each Discriminatory Covenant is redacted, repudiated, removed, and not republished or recirculated. Only the remaining provisions of the document are excepted from coverage.

This policy does not insure against loss or damage and the Company will not pay costs, attorneys' fees, or expenses resulting from the terms and conditions of any lease or easement identified in Schedule A, and the following matters:

NOTE: The 2021 ALTA Owner's Policy may be issued to afford either Standard Coverage or Extended Coverage. In addition to variable exceptions such as taxes, easements, CC&R's, etc., the Exceptions from Coverage in a Standard Coverage policy will also include the Western Regional Standard Coverage Exceptions listed as 1 through 7 below:

1. (a) Taxes or assessments that are not shown as existing liens by the records of any taxing authority that levies taxes or assessments on real property or by the Public Records; (b) proceedings by a public agency that may result in taxes or assessments, or notices of such proceedings, whether or not shown by the records of such agency or by the Public Records.
2. Any facts, rights, interests, or claims that are not shown by the Public Records at Date of Policy but that could be (a) ascertained by an inspection of the Land or (b) asserted by persons or parties in possession of the Land.
3. Easements, liens or encumbrances, or claims thereof, not shown by the Public Records at Date of Policy.
4. Any encroachment, encumbrance, violation, variation, easement, or adverse circumstance affecting the Title that would be disclosed by an accurate and complete land survey of the Land and not shown by the Public Records at Date of Policy.
5. (a) Unpatented mining claims; (b) reservations or exceptions in patents or in Acts authorizing the issuance thereof; (c) water rights, claims or title to water, whether or not the matters excepted under (a), (b), or (c) are shown by the Public Records.
6. Any lien or right to a lien for services, labor, material or equipment unless such lien is shown by the Public Records at Date of Policy.
7. Any claim to (a) ownership of or rights to minerals and similar substances, including but not limited to ores, metals, coal, lignite, oil, gas, uranium, clay, rock, sand, and gravel located in, on, or under the Land or produced from the Land, whether such ownership or rights arise by lease, grant, exception, conveyance, reservation, or otherwise; and (b) any rights, privileges, immunities, rights of way, and easements associated therewith or appurtenant thereto, whether or not the interests or rights excepted in (a) or (b) appear in the Public Records or are shown in Schedule B

2006 ALTA OWNER'S POLICY (06-17-06)

EXCLUSIONS FROM COVERAGE

The following matters are expressly excluded from the coverage of this policy, and the Company will not pay loss or damage, costs, attorneys' fees, or expenses that arise by reason of:

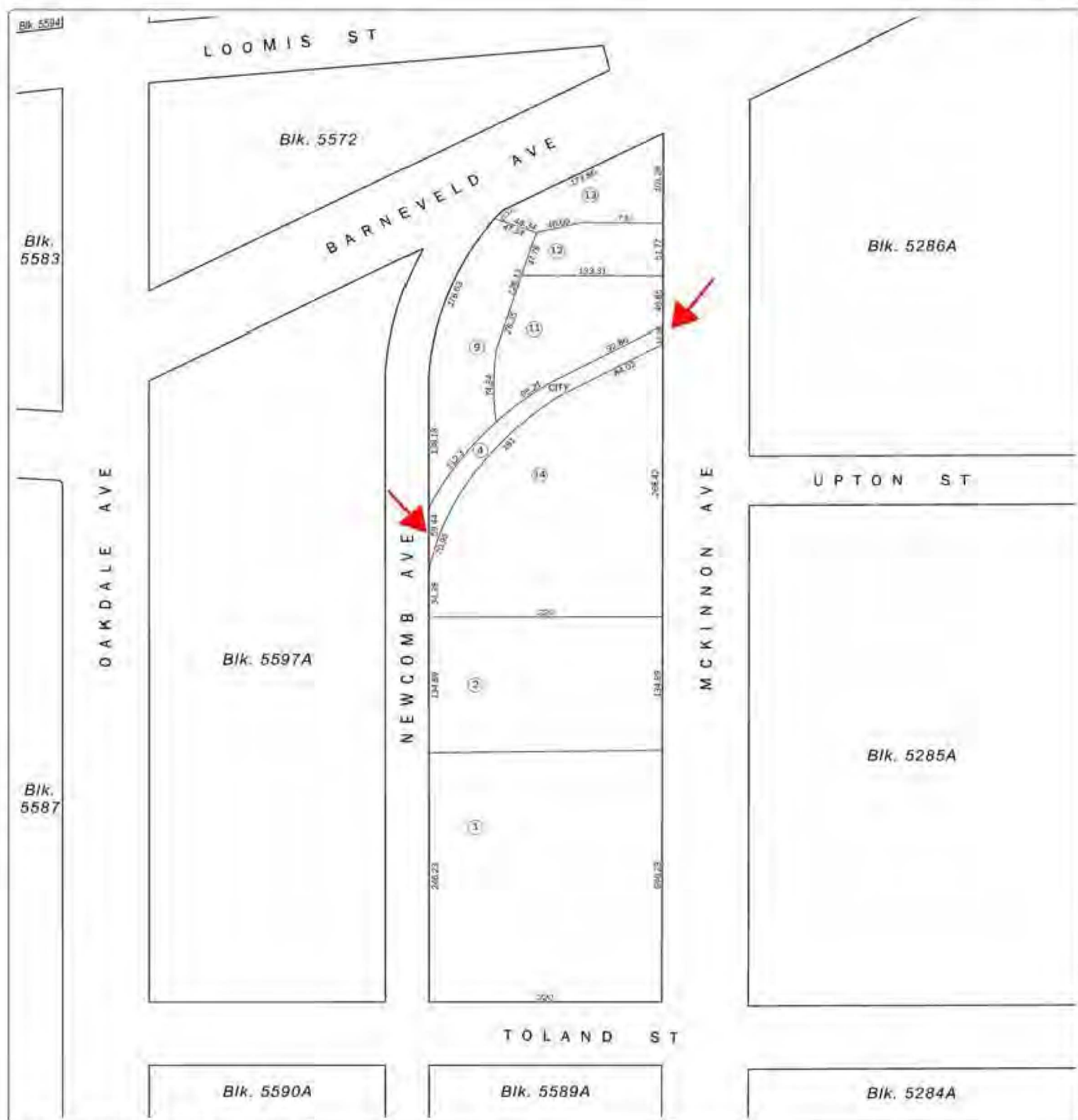
1. (a) Any law, ordinance, permit, or governmental regulation (including those relating to building and zoning) restricting, regulating, prohibiting, or relating to
 - (i) the occupancy, use, or enjoyment of the Land;
 - (ii) the character, dimensions, or location of any improvement erected on the Land;
 - (iii) the subdivision of land; or
 - (iv) environmental protection;or the effect of any violation of these laws, ordinances, or governmental regulations. This Exclusion 1(a) does not modify or limit the coverage provided under Covered Risk 5.
- (b) Any governmental police power. This Exclusion 1(b) does not modify or limit the coverage provided under Covered Risk 6.
2. Rights of eminent domain. This Exclusion does not modify or limit the coverage provided under Covered Risk 7 or 8.
3. Defects, liens, encumbrances, adverse claims, or other matters
 - (a) created, suffered, assumed, or agreed to by the Insured Claimant;
 - (b) not Known to the Company, not recorded in the Public Records at Date of Policy, but Known to the Insured Claimant and not disclosed in writing to the Company by the Insured Claimant prior to the date the Insured Claimant became an Insured under this policy;
 - (c) resulting in no loss or damage to the Insured Claimant;
 - (d) attaching or created subsequent to Date of Policy (however, this does not modify or limit the coverage provided under Covered Risk 9 and 10); or
 - (e) resulting in loss or damage that would not have been sustained if the Insured Claimant had paid value for the Title.
4. Any claim, by reason of the operation of federal bankruptcy, state insolvency, or similar creditors' rights laws, that the transaction vesting the Title as shown in Schedule A, is
 - (a) a fraudulent conveyance or fraudulent transfer; or
 - (b) a preferential transfer for any reason not stated in Covered Risk 9 of this policy.
5. Any lien on the Title for real estate taxes or assessments imposed by governmental authority and created or attaching between Date of Policy and the date of recording of the deed or other instrument of transfer in the Public Records that vests Title as shown in Schedule A.

EXCEPTIONS FROM COVERAGE

This policy does not insure against loss or damage, and the Company will not pay costs, attorneys' fees or expenses, that arise by reason of:

NOTE: The 2006 ALTA Owner's Policy may be issued to afford either Standard Coverage or Extended Coverage. In addition to variable exceptions such as taxes, easements, CC&R's, etc., the Exceptions from Coverage in a Standard Coverage policy will also include the Western Regional Standard Coverage Exceptions listed below as 1 through 7 below:

1. (a) Taxes or assessments that are not shown as existing liens by the records of any taxing authority that levies taxes or assessments on real property or by the Public Records; (b) proceedings by a public agency that may result in taxes or assessments, or notices of such proceedings, whether or not shown by the records of such agency or by the Public Records.
2. Any facts, rights, interests, or claims that are not shown by the Public Records at Date of Policy but that could be (a) ascertained by an inspection of the Land, or (b) asserted by persons or parties in possession of the Land.
3. Easements, liens or encumbrances, or claims thereof, not shown by the Public Records at Date of Policy.
4. Any encroachment, encumbrance, violation, variation, easement, or adverse circumstance affecting the Title that would be disclosed by an accurate and complete land survey of the Land and not shown by the Public Records at Date of Policy.
5. (a) Unpatented mining claims; (b) reservations or exceptions in patents or in Acts authorizing the issuance thereof; (c) water rights, claims or title to water, whether or not the matters excepted under (a), (b), or (c) are shown by the Public Records.
6. Any lien or right to a lien for services, labor, material or equipment unless such lien is shown by the Public Records at Date of Policy.
7. Any claim to (a) ownership of or rights to minerals and similar substances, including but not limited to ores, metals, coal, lignite, oil, gas, uranium, clay, rock, sand, and gravel located in, on, or under the Land or produced from the Land, whether such ownership or rights arise by lease, grant, exception, conveyance, reservation, or otherwise; and (b) any rights, privileges, immunities, rights of way, and easements associated therewith or appurtenant thereto, whether or not the interests or rights excepted in (a) or (b) appear in the Public Records or are shown in Schedule B.



**SAN FRANCISCO CITY & COUNTY
ASSESSOR'S BLOCK MAP**

DISCLAIMER: THIS MAP WAS PREPARED FOR ASSESSMENT PURPOSES ONLY. ASSESSOR'S PARCELS MAY NOT COMPLY WITH LOCAL LOT-SPLIT OR BUILDING SITE ORDINANCES.

This map/plot is being furnished as an aid in locating the herein described Land in relation to adjoining streets, natural boundaries and other land, and is not a survey of the land depicted. Except to the extent a policy of title insurance is expressly modified by endorsement, if any, the Company does not insure dimensions, distances, location of easements, acreage or other matters shown thereon.

EXHIBIT B

BUYER'S ADJOINING PROPERTY DESCRIPTION

All that certain real property located in the City and County of San Francisco, State of California, described as follows:

A 17,462 square foot parcel identified as Block 5588A, Lot 011, depicted in the Assessor's Block Map below, and commonly known as 2275 McKinnon Avenue, San Francisco, California.



EXHIBIT C

QUITCLAIM DEED

RECORDING REQUESTED BY,
AND WHEN RECORDED RETURN TO:

Real Estate Division
City and County of San Francisco
25 Van Ness Avenue, Suite 400
San Francisco, California 94102
Attn: Director of Property

MAIL TAX STATEMENTS TO:

Attn: _____

Address: _____

(Space above this line reserved for Recorder's use only)

Block _____, Lot _____

Documentary Transfer Tax of \$ _____ based upon full market value of the property without deduction for any lien or encumbrance.

QUITCLAIM DEED

[(Assessor's Parcel No. 5588A 004)]

FOR VALUABLE CONSIDERATION, receipt and adequacy of which are hereby acknowledged, the CITY AND COUNTY OF SAN FRANCISCO, a municipal corporation ("City"), pursuant to Resolution No. _____, adopted by the Board of Supervisors on _____, 2025, and approved by the Mayor on _____, 2025, hereby RELEASES, REMISES AND QUITCLAIMS to Assessor's Parcel No. 5588A 004, any and all right, title and interest City may have in and to the real property located in the City and County of San Francisco, State of California, described on Exhibit A attached hereto and made a part hereof.

[Signatures Appear on Following Page]

Executed as of this _____ day of _____, 20__.

CITY AND COUNTY OF SAN FRANCISCO,
a municipal corporation

By: _____
ANDRICO Q. PENICK
Director of Property

APPROVED AS TO FORM:

DAVID CHIU
City Attorney

By: _____
[NAME OF DEPUTY]
Deputy City Attorney

DESCRIPTION CHECKED/APPROVED:

By: _____
[NAME]
City Engineer

EXHIBIT D

STORMWATER FLOOD RISK DISCLOSURE

THIS DISCLOSURE STATEMENT CONCERNS THE REAL PROPERTY SITUATED IN THE CITY AND COUNTY OF SAN FRANCISCO, STATE OF CALIFORNIA, DESCRIBED AS BLOCK 5588A, LOT 004. THIS STATEMENT IS A DISCLOSURE OF THE CONDITION OF THE ABOVE-DESCRIBED PROPERTY IN COMPLIANCE WITH ARTICLE 51 OF THE SAN FRANCISCO POLICE CODE. IT IS NOT A WARRANTY OF ANY KIND BY THE CITY, AND IS NOT A SUBSTITUTE FOR ANY INSPECTIONS OR WARRANTIES THE TRANSFEREE MAY WISH TO OBTAIN.

I

The City discloses the following information with the knowledge that even though this is not a warranty, prospective transferees may rely on this information in deciding whether and on what terms to acquire the subject property. City authorizes any agent(s) representing any transferee in this transaction to provide a copy of this statement to any person or entity in connection with any actual or anticipated lease of the property.

THE FOLLOWING ARE REPRESENTATIONS MADE BY THE CITY AS REQUIRED BY THE CITY AND COUNTY OF SAN FRANCISCO AND ARE NOT THE REPRESENTATIONS OF THE AGENT(S), IF ANY. THIS INFORMATION IS A DISCLOSURE AND IS NOT INTENDED TO BE PART OF ANY CONTRACT BETWEEN THE CITY AND TRANSFEREE.

The City and County of San Francisco recognizes that it is in the public interest to ensure that persons who own properties at risk of flooding have information about their flood risk so they can take steps to mitigate the risk, such as flood-proofing their property or purchasing flood insurance. It is also in the public interest to ensure that before persons purchase, rent, or lease real property they have notice regarding the stormwater flood risk to their property. Mandatory disclosure before sale, rental, or lease is an effective tool for ensuring that transferees (including buyers and tenants) of real property in San Francisco have access to this important information.

*Accordingly, the San Francisco Public Utilities Commission has adopted the 100-Year - Storm Flood Risk Map. **The above-described property is located in a "100-year storm flood risk zone" as shown on the 100-Year Storm Flood Risk Map. Accordingly, the property may be subject to deep and contiguous flooding during a 100-year storm event due to stormwater flow and drainage, and you may experience inconveniences, costs, and governmental requirements related to that flooding.***

A 100-year storm event means a storm that has a 1% probability of occurring at a particular location in a given year.

If the property is in a "100-year storm flood risk zone" as shown on the 100-Year Storm Flood Risk Map, that does not mean the property is subject to flooding only during a 100-year storm event. The property may also flood at other times and from other causes.

The 100-Year Storm Flood Risk Map shows only areas subject to flood risk in a 100-year storm event due to precipitation and related stormwater runoff. It does not show all areas of San Francisco that are subject to flood risk due to inundation, storm surge, high tides, stormwater systems blockages, or other causes of flooding, and should not be relied upon to provide a complete assessment of a property's risk of flooding.

The 100-Year Storm Flood Risk Map may be found at <https://www.sfwater.org/index.aspx?page=1229> and is on file with the San Francisco Public Utilities Commission at 525 Golden Gate Avenue, San Francisco, CA 94102. For additional information pertaining to this disclosure and the 100-Year Storm Flood Risk Map, please contact the San Francisco Public Utilities Commission at RainReadySF@sfwater.org or (415) 695-7326.

The person signing below on behalf of the City certifies that the information in this disclosure is true and correct to the best of such person's knowledge as of the date below.

*City and County of San Francisco,
a municipal corporation*

By: _____

Print Name: _____

Print Title: _____

Date _____

II

TRANSFeree MAY WISH TO OBTAIN PROFESSIONAL ADVICE AND/OR INSPECTIONS OF THE PROPERTY AND TO PROVIDE FOR APPROPRIATE PROVISIONS IN A CONTRACT WITH RESPECT TO ANY ADVICE/INSPECTIONS/DEFECTS.

I/WE ACKNOWLEDGE RECEIPT OF A COPY OF THIS STATEMENT.

Transferee _____ Date _____

Transferee _____ Date _____

*Agent for Transferee _____ By _____ Date _____
(Please Print) (Associate Licensee or Broker-Signature)*

A REAL ESTATE BROKER IS QUALIFIED TO ADVISE ON REAL ESTATE. IF YOU DESIRE LEGAL ADVICE, CONSULT YOUR ATTORNEY.



McKINNON PROPERTY

VACANT BAYVIEW LOT

REAL ESTATE SALES AGREEMENT

BUDGET AND FINANCE COMMITTEE MEETING | MAY 7, 2025

Background

- The McKinnon property (APN 5588A/04) is a vacant, 17-foot-wide former railroad spur situated between McKinnon and Newcomb Streets in the industrial area of the Bayview District.
- The property is a former right of way conveyed to the City in 1942 as part of a land exchange agreement, but currently serves no functional purpose.
- The Real Estate Division (RED) received an unsolicited offer last year from an adjacent property owner to purchase the parcel for \$375,000.
- RED, in consultation with the City Attorney's Office, determined that the property may be conveyed by resolution, without advertisement, public auction or competitive solicitation, when such would be impractical, impossible, or not in the public interest, if the property is, for example, incapable of independent development (Administrative Code Section 23.3).

Terms of Agreement

- The agreement conveys the Property to McKinnon Bayview LLC for the fair market appraised value of \$375,000, subject to requirements of the State Surplus Land Act (“Act”).
- The Act allows the exemption of certain property from implementation of its procedures when supported by certain findings.
- The criteria exempting the Property from classification as surplus land under the Act are (1) it is less than ½ acre in size and (2) it would be sold to an adjacent property owner.
- The Act stipulates that once the Board declares the Property to be “Exempt Surplus Land” as part of a resolution authorizing its disposition, the City may proceed with the sale.

QUESTIONS?



San Francisco Ethics Commission

25 Van Ness Avenue, Suite 220, San Francisco, CA 94102

Phone: 415.252.3100 . Fax: 415.252.3112

ethics.commission@sfgov.org . www.sfethics.org

Received On:

File #: 250322

Bid/RFP #:

Notification of Contract Approval

SFEC Form 126(f)4

(S.F. Campaign and Governmental Conduct Code § 1.126(f)4)

A Public Document

Each City elective officer who approves a contract that has a total anticipated or actual value of \$100,000 or more must file this form with the Ethics Commission within five business days of approval by: (a) the City elective officer, (b) any board on which the City elective officer serves, or (c) the board of any state agency on which an appointee of the City elective officer serves. For more information, see: <https://sfethics.org/compliance/city-officers/contract-approval-city-officers>

1. FILING INFORMATION

TYPE OF FILING	DATE OF ORIGINAL FILING (for amendment only)
Original	
AMENDMENT DESCRIPTION – Explain reason for amendment	

2. CITY ELECTIVE OFFICE OR BOARD

OFFICE OR BOARD	NAME OF CITY ELECTIVE OFFICER
Board of Supervisors	Members

3. FILER'S CONTACT

NAME OF FILER'S CONTACT	TELEPHONE NUMBER
Angela Calvillo	415-554-5184
FULL DEPARTMENT NAME	EMAIL
Office of the Clerk of the Board	Board.of.Supervisors@sfgov.org

4. CONTRACTING DEPARTMENT CONTACT

NAME OF DEPARTMENTAL CONTACT	DEPARTMENT CONTACT TELEPHONE NUMBER
Burt Hirschfeld	415-554-9850
FULL DEPARTMENT NAME	DEPARTMENT CONTACT EMAIL
ADM RED	realestateadmin@sfgov.org

5. CONTRACTOR	
NAME OF CONTRACTOR Bayview Mckinnon, LLC	TELEPHONE NUMBER 415-285-7043
STREET ADDRESS (including City, State and Zip Code) 2275 McKinnon Ave. San Francisco, CA 94124	EMAIL bayviewmckinnon@gmail.com

6. CONTRACT		
DATE CONTRACT WAS APPROVED BY THE CITY ELECTIVE OFFICER(S)	ORIGINAL BID/RFP NUMBER	FILE NUMBER (If applicable) 250322
DESCRIPTION OF AMOUNT OF CONTRACT \$375,000		
NATURE OF THE CONTRACT (Please describe) Disposition of vacant City lot to Adjacent property owner in compliance with State Surplus Land Act.		

7. COMMENTS

8. CONTRACT APPROVAL	
This contract was approved by:	
<input type="checkbox"/>	THE CITY ELECTIVE OFFICER(S) IDENTIFIED ON THIS FORM
<input checked="" type="checkbox"/>	A BOARD ON WHICH THE CITY ELECTIVE OFFICER(S) SERVES Board of Supervisors
<input type="checkbox"/>	THE BOARD OF A STATE AGENCY ON WHICH AN APPOINTEE OF THE CITY ELECTIVE OFFICER(S) IDENTIFIED ON THIS FORM SITS

9. AFFILIATES AND SUBCONTRACTORS

List the names of (A) members of the contractor's board of directors; (B) the contractor's principal officers, including chief executive officer, chief financial officer, chief operating officer, or other persons with similar titles; (C) any individual or entity who has an ownership interest of 10 percent or more in the contractor; and (D) any subcontractor listed in the bid or contract.

#	LAST NAME/ENTITY/SUBCONTRACTOR	FIRST NAME	TYPE
1	Jung	Alan	Shareholder
2			
3			
4			
5			
6			
7			
8			
9			
10			
11			
12			
13			
14			
15			
16			
17			
18			
19			

9. AFFILIATES AND SUBCONTRACTORS

List the names of (A) members of the contractor's board of directors; (B) the contractor's principal officers, including chief executive officer, chief financial officer, chief operating officer, or other persons with similar titles; (C) any individual or entity who has an ownership interest of 10 percent or more in the contractor; and (D) any subcontractor listed in the bid or contract.

#	LAST NAME/ENTITY/SUBCONTRACTOR	FIRST NAME	TYPE
20			
21			
22			
23			
24			
25			
26			
27			
28			
29			
30			
31			
32			
33			
34			
35			
36			
37			
38			

9. AFFILIATES AND SUBCONTRACTORS

List the names of (A) members of the contractor's board of directors; (B) the contractor's principal officers, including chief executive officer, chief financial officer, chief operating officer, or other persons with similar titles; (C) any individual or entity who has an ownership interest of 10 percent or more in the contractor; and (D) any subcontractor listed in the bid or contract.

#	LAST NAME/ENTITY/SUBCONTRACTOR	FIRST NAME	TYPE
39			
40			
41			
42			
43			
44			
45			
46			
47			
48			
49			
50			

☐ Check this box if you need to include additional names. Please submit a separate form with complete information. Select "Supplemental" for filing type.

10. VERIFICATION

I have used all reasonable diligence in preparing this statement. I have reviewed this statement and to the best of my knowledge the information I have provided here is true and complete.

I certify under penalty of perjury under the laws of the State of California that the foregoing is true and correct.

SIGNATURE OF CITY ELECTIVE OFFICER OR BOARD SECRETARY OR CLERK

DATE SIGNED

BOS Clerk of the Board

City & County of San Francisco
Daniel Lurie, Mayor



Office of the City Administrator
Carmen Chu, City Administrator
Andrico Q. Penick, Director of Real Estate

March 12, 2025

Honorable Board of Supervisors
City and County of San Francisco
City Hall, Room 244
1 Dr. Carlton B. Goodlett Place
San Francisco, CA 94102

RE: Sale of Exempt Surplus Land between 2265 and 2275 McKinnon Street

Dear Board Members:

Attached for your consideration is a resolution for the sale by the City of a vacant 5,449 square foot lot situated between 2265 and 2275 McKinnon Streets, for \$375,000. The property is a curved, 17-foot-wide former railroad spur (APN 5588A/04) running the length of the block between McKinnon and Newcomb Streets, conveyed to the City in 1942 as part of a land exchange agreement. The last use of the land was for an open-air art studio business operating under a City license. Following several months of failure by the licensee to make payment on their recurring fees, the license was terminated in August, 2022.

RFPs to re-lease the property were issued on September, 2022, and again in April, 2023, failing to generate a transaction on either occasion. Later that year, the owner of the adjacent property, a sheet metal expressed interest in purchasing the property. Before considering negotiations with the owner, Bayview McKinnon, LLC, the Real Estate Division (RED) canvassed City departments to identify any interest in use of the site.

In 2024, Bayview McKinnon asked the City if it would entertain a formal purchase offer. Given the challenge of estimating a value from very limited market data, an appraisal was ordered to inform consideration of any prospective offer. McKinnon Bayview asked the City for the appraised value and upon receiving that information, tendered an unsolicited offer to purchase the property for the appraised value of \$375,000. Prior to responding to the offer, RED, in consultation with the City Attorney's Office, determined that sale of the property is in the public interest, and competitive bidding for its purchase is impractical given its inability to support any meaningful development.

As a disposition of City property, review by the California Department of Housing and Community Development (HCD) is required under the State's Surplus Land Act (SLA). However, the site's size and buyer's adjacency indicated that the property would be exempt, by statute, from classification as surplus land. Upon approval of the resolution by the Board, the sale of the property will also have state approval to proceed.

Should you have any questions regarding this matter, please contact Burt Hirschfeld, Senior Real Property Officer in the Real Estate Division, at (415) 554-9862.

Respectfully,



Andrico Q. Penick
Director of Real Estate