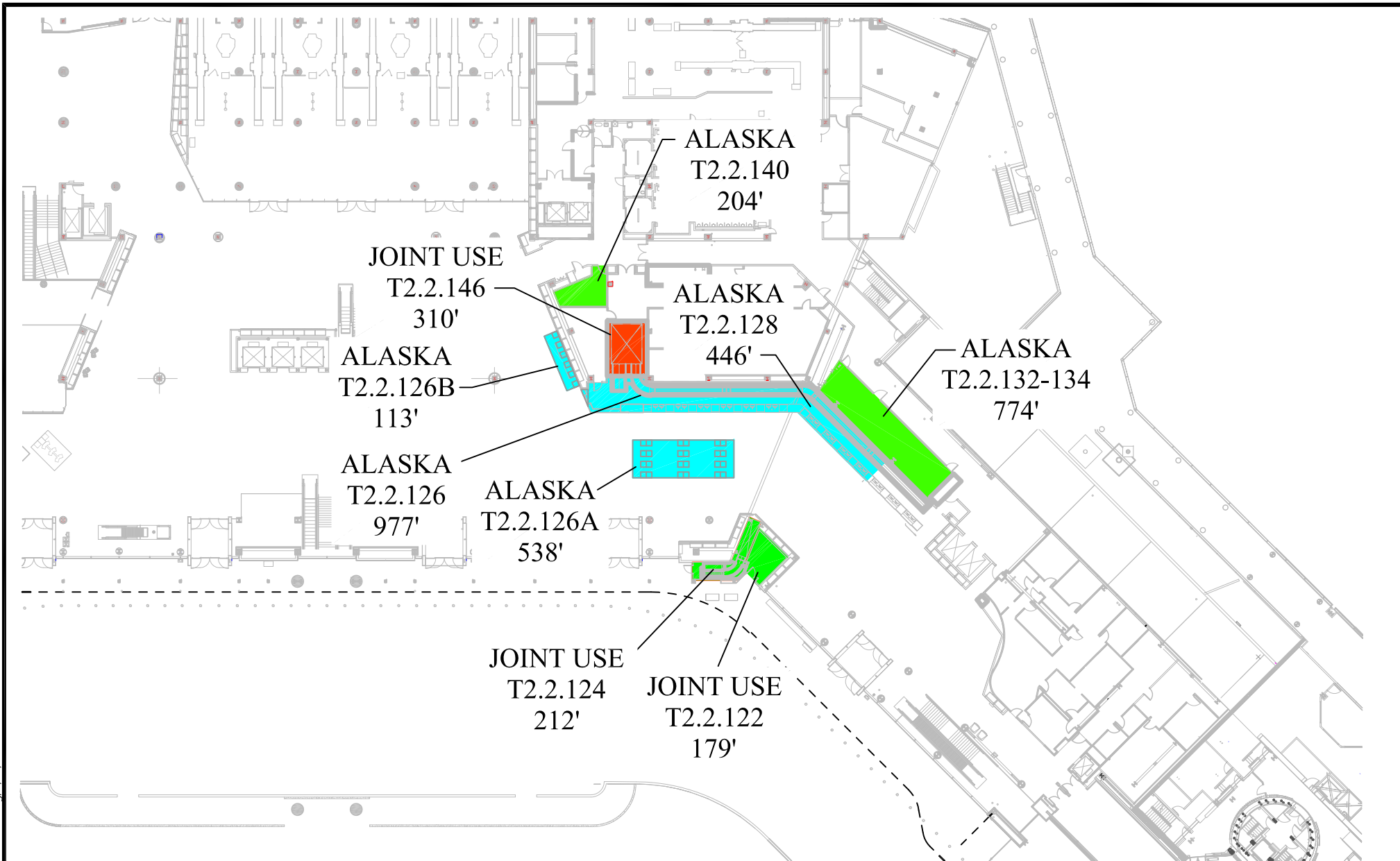


I:\AutoCad\LEASE\AIRLINE\T2\ALASKA\T22 ALASKAR.dwg, 7/24/2019 11:55:59 AM



LEASE DRAWING

LOCATION: TERMINAL 2, LEVEL 2

TENANT: ALASKA AIRLINES, INC.

AIRPORT COMMISSION

DWG: T22ALASKAR

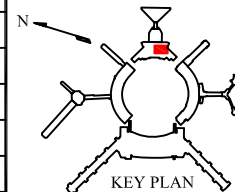
CITY & COUNTY OF SAN FRANCISCO

DATE: 04/05/2019

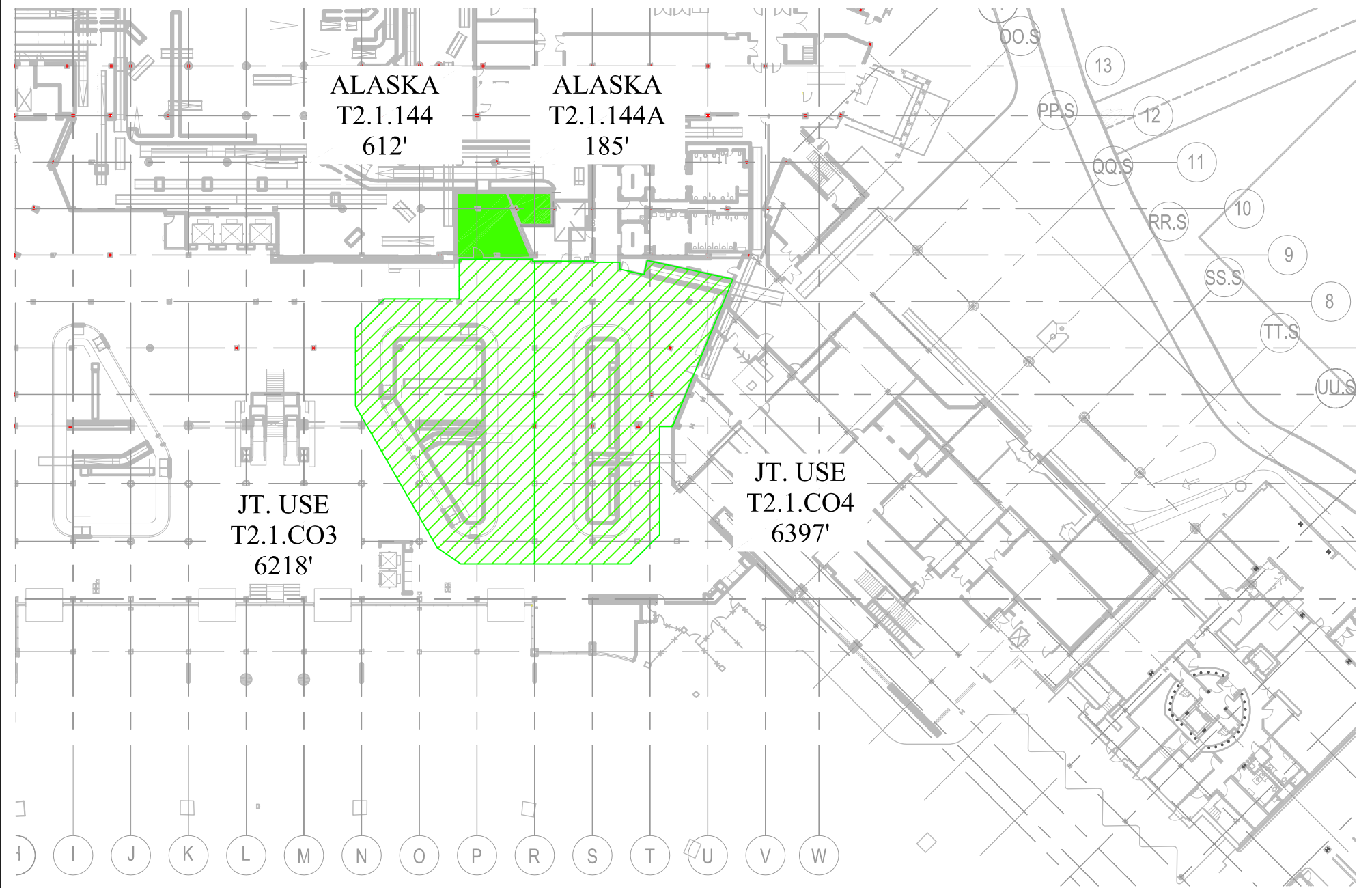
SAN FRANCISCO INTERNATIONAL AIRPORT

SCALE: NTS

ROOM NUMBER	AREA	CAT	CONTRACT	EFF. DATE
T2.2.140	204'	II	L10-0274	
T2.2.126	977'	I	L10-0274	04/09/2018
T2.2.132-134	774'	II	L10-0274	
T2.2.128	446'	I	L10-0274	
T2.2.126A/B	538'/113'	I	L10-0274	04/09/2018
T2.2.124 JTUSE	212'	II	L10-0274	
T2.2.146 JT USE	310'	IV	L10-0274	
T2.2.122 JT USE	179'	II	L10-0274	



KEY PLAN

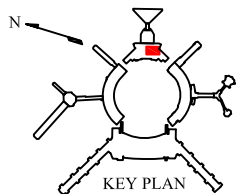


LEASE DRAWING

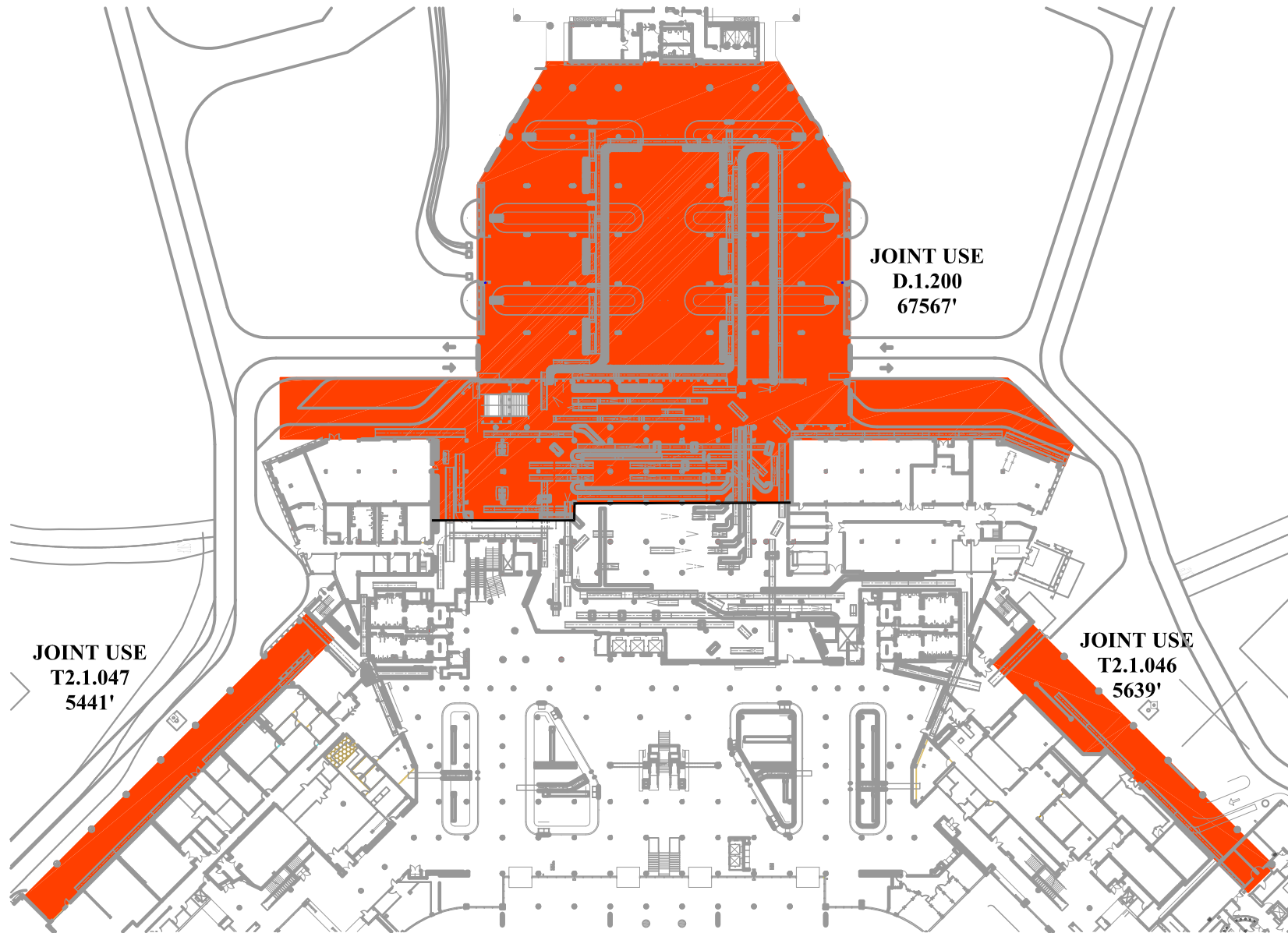
LOCATION: TERMINAL 2, LEVEL 1
 TENANT: ALASKA AIRLINES, INC.

AIRPORT COMMISSION DWG: T21ALASKA
 CITY & COUNTY OF SAN FRANCISCO DATE: 04/05/2019
 SAN FRANCISCO INTERNATIONAL AIRPORT SCALE: NTS

ROOM NUMBER	AREA	CAT	CONTRACT	EFF. DATE
T2.1.144A	185'	II	L10-0274	
T2.1.CO3 JT USE	6218'	II	L10-0274	
T2.1.CO4 JT USE	6397'	II	L10-0274	
T2.1.144	612'	II	L10-0274	



I:\AutoCad\LEASE\AIRLINE\T2\JOINT\T21JT.dwg, 7/22/2019 1:12:12 PM



LEASE DRAWING

LOCATION: TERMINAL 2, LEVEL 1

TENANT: AIRLINE JOINT USE

AIRPORT COMMISSION

DWG: T21JT

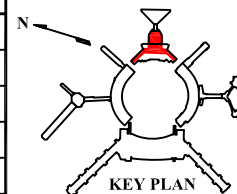
CITY & COUNTY OF SAN FRANCISCO

DATE: 04/05/2019

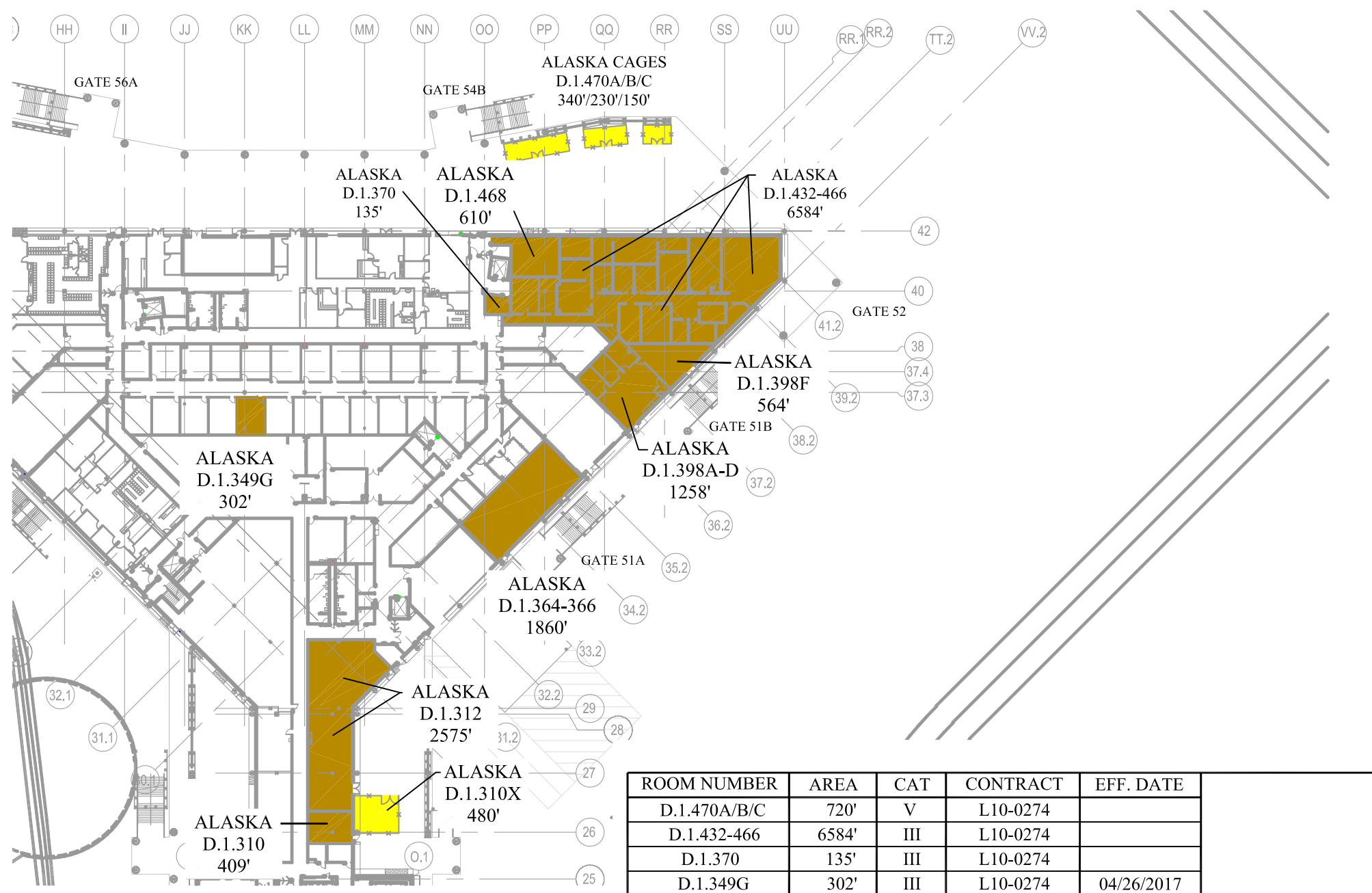
SAN FRANCISCO INTERNATIONAL AIRPORT

SCALE: NTS

ROOM NUMBER	AREA	CAT	CONTRACT	EFF. DATE
T2.1.046	5639'	IV		
T2.1.047	5441'	IV		
D.1.200	67567'	IV		



I:\AutoCad\LEASE\AIRLINE\T2D1-ALASKA.dwg, 4/8/2019 9:56:01 AM



LEASE DRAWING

LOCATION: TERMINAL 2, LEVEL 1, BOARDING AREA D

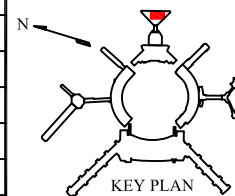
TENANT: ALASKA AIRLINES, INC.

AIRPORT COMMISSION DWG: T2D1ALASKA

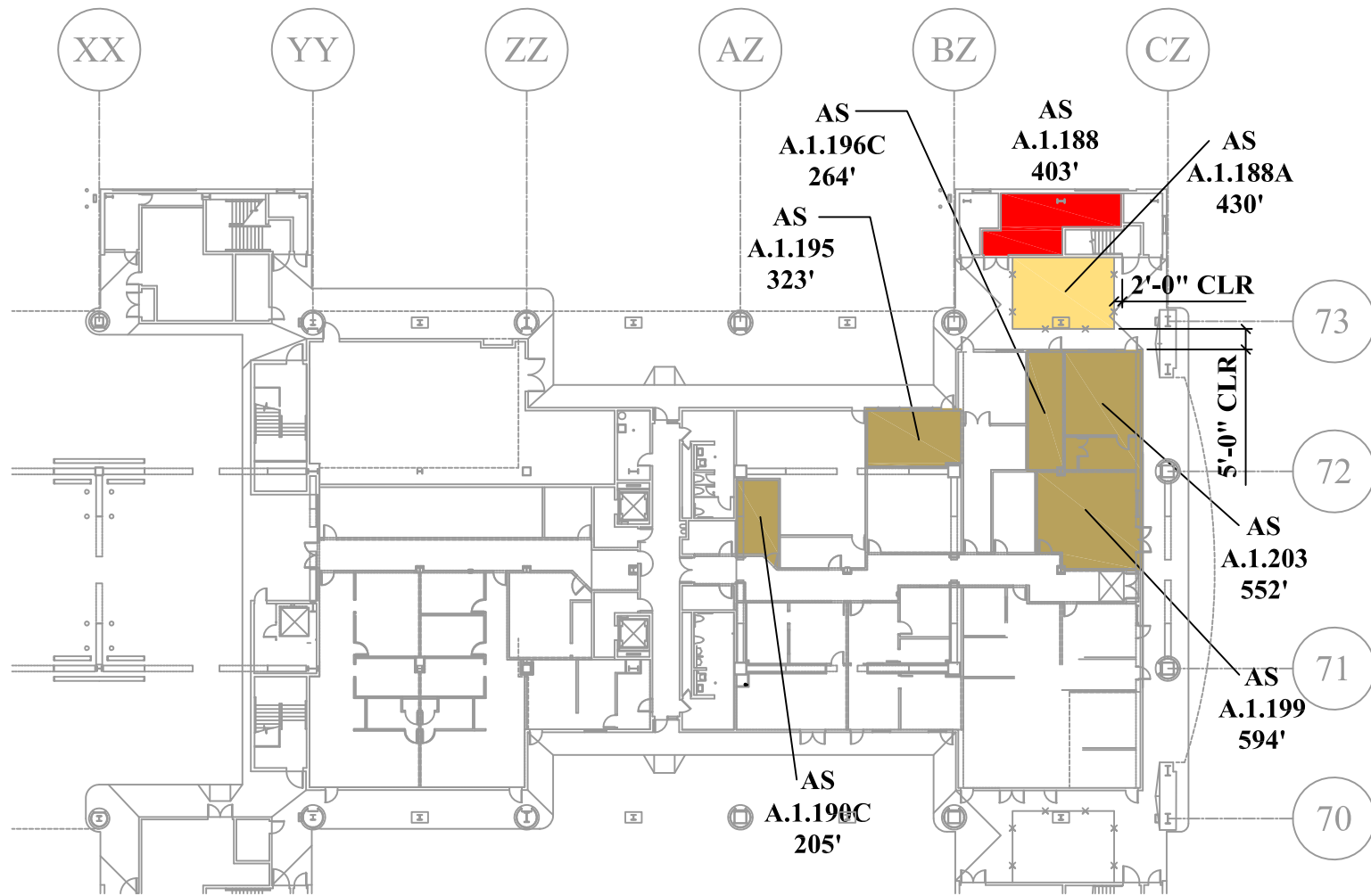
CITY & COUNTY OF SAN FRANCISCO DATE: 04/05/2019

SAN FRANCISCO INTERNATIONAL AIRPORT SCALE: NTS

ROOM NUMBER	AREA	CAT	CONTRACT	EFF. DATE
D.1.470A/B/C	720'	V	L10-0274	
D.1.432-466	6584'	III	L10-0274	
D.1.370	135'	III	L10-0274	
D.1.349G	302'	III	L10-0274	04/26/2017
D.1.398F	564'	III	L10-0274	10/01/2017
D.1.468	610'	III	L10-0274	10/01/2017
D.1.364-366	1860'	III	L10-0274	06/13/2018
D.1.398A-D	1258'	III	L10-0274	10/01/2018
D.1.310	409'	III	L10-0274	10/01/2018
D.1.312	2575'	III	L10-0274	10/01/2018
D.1.310X	480'	V	L10-0274	10/01/2018



I:\AutoCad\LEASE\AIRLINE\NORTH\ALASKA\ASbaa1.dwg, 7/22/2019 1:17:36 PM

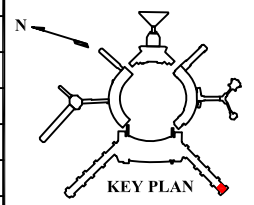


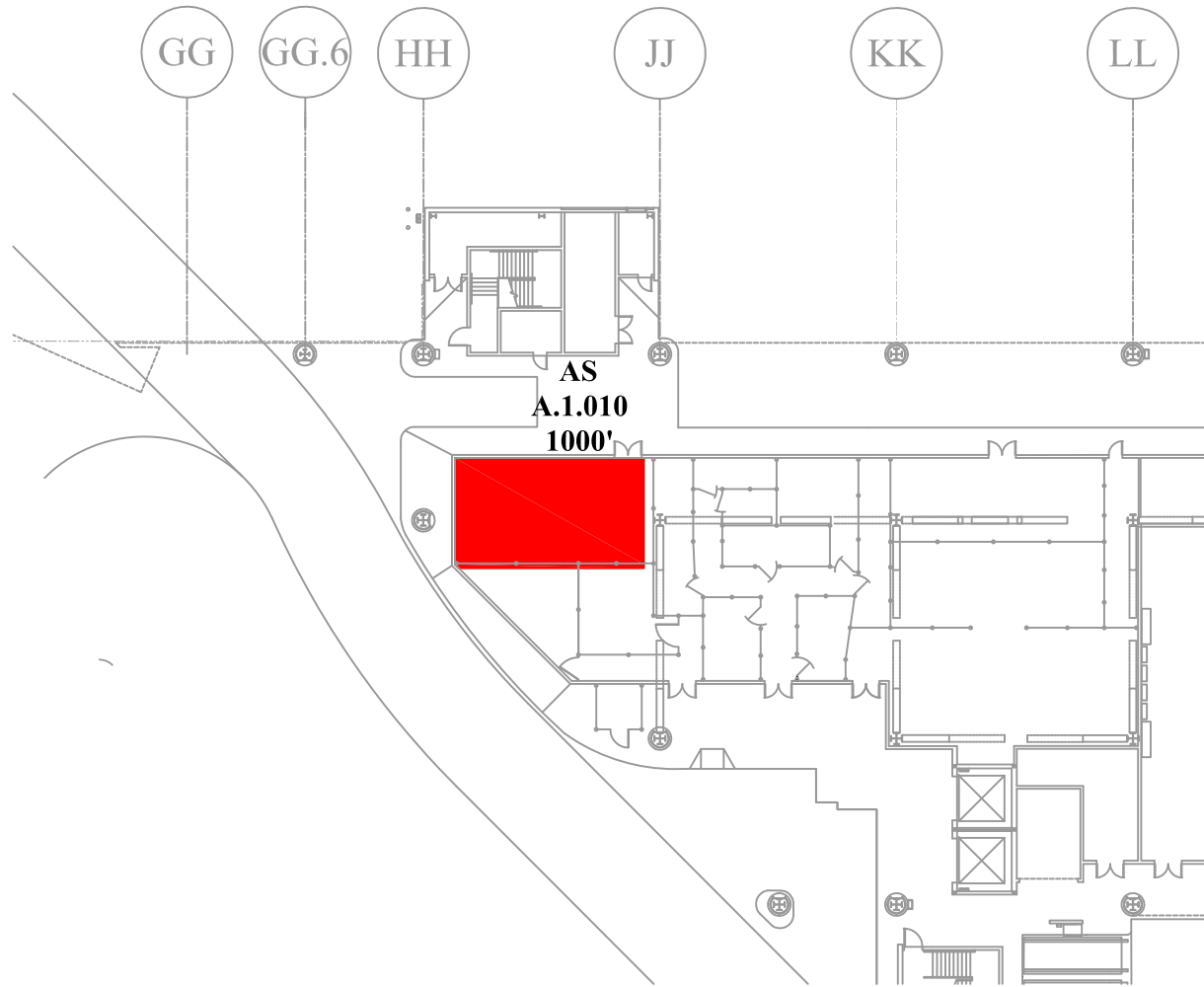
LEASE DRAWING

LOCATION: INTERNATIONAL TERMINAL - BOARDING AREA A, LEVEL 1
TENANT: ALASKA AIRLINES
AIRPORT COMMISSION
CITY & COUNTY OF SAN FRANCISCO
SAN FRANCISCO INTERNATIONAL AIRPORT

DWG: ASBAA1
DATE: 04/05/2019
SCALE: NTS

ROOM NUMBER	AREA	CAT	CONTRACT	EFF. DATE
A.1.196C	264'	III	L10-0274	
A.1.188	403'	IV	L10-0274	
A.1.188A	430'	V	L10-0274	
A.1.190C	205'	III	L10-0274	
A.1.195	323'	III	L10-0274	
A.1.199	594'	III	L10-0274	
A.1.203	552'	III	L10-0274	





LEASE DRAWING

LOCATION: INTERNATIONAL TERMINAL - BOARDING AREA A, LEVEL 1

TENANT: ALASKA AIRLINES

AIRPORT COMMISSION

DWG: ASBAA1A

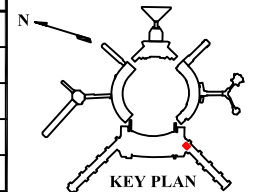
CITY & COUNTY OF SAN FRANCISCO

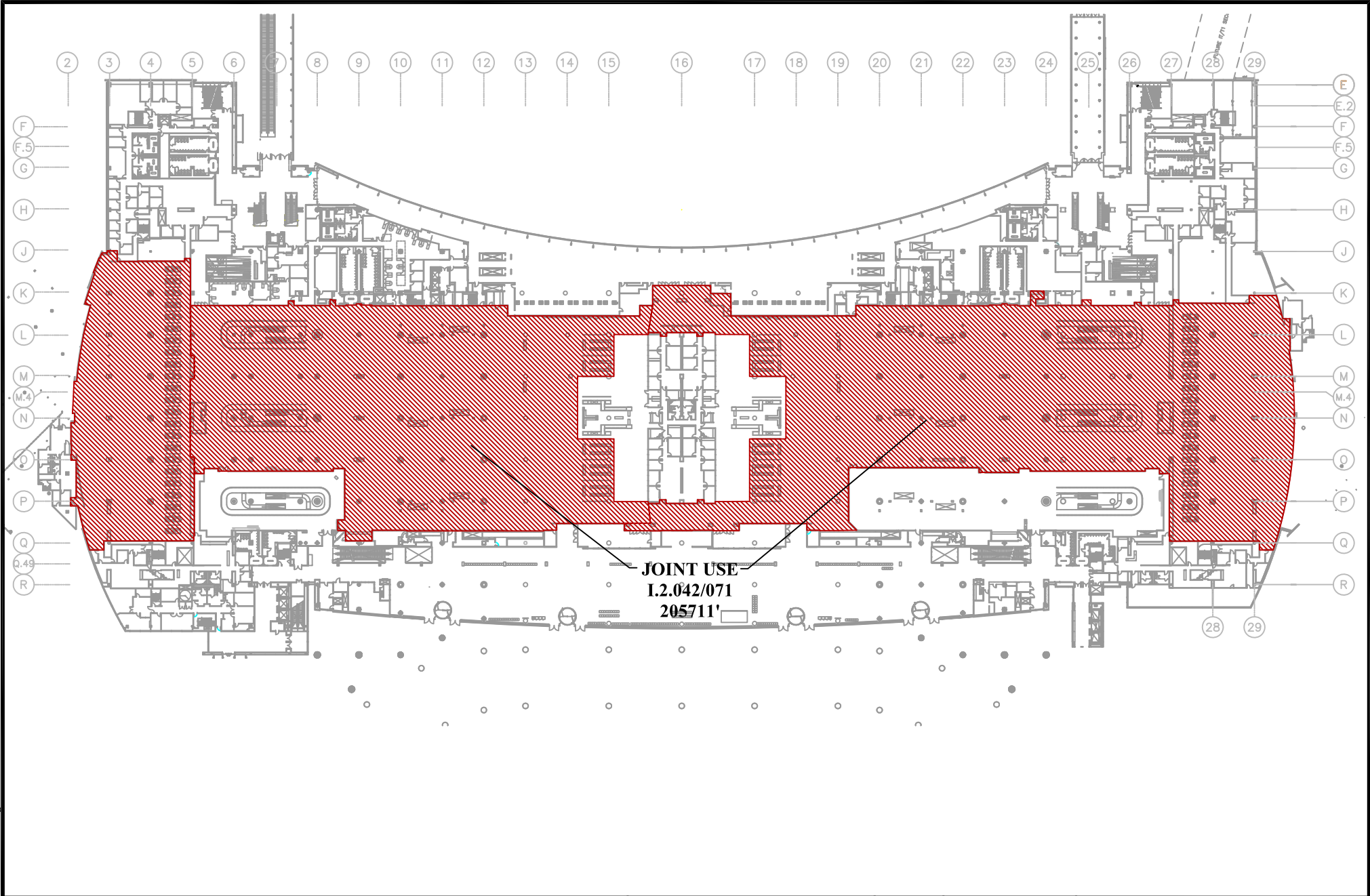
DATE: 04/05/2019

SAN FRANCISCO INTERNATIONAL AIRPORT

SCALE: NTS

ROOM NUMBER	AREA	CAT	CONTRACT	EFF. DATE
A.1.010	1000'	IV	L10-0274	





JOINT USE
I.2.042/071
205711'

LEASE DRAWING

LOCATION: INTERNATIONAL TERMINAL - LEVEL 2 CENTER
TENANT: ALL INTERNATIONAL AIRLINES
AIRPORT COMMISSION **DWG: IT2JT**
CITY & COUNTY OF SAN FRANCISCO **DATE: 04/05/2019**
SAN FRANCISCO INTERNATIONAL AIRPORT **SCALE: NTS**

ROOM NUMBER	AREA	CAT	CONTRACT	EFF. DATE
I.2.042/071 JNT USE	205711	II		

