


October 16th, 2023, Presentation to Land Use Committee

## Request: Approve the Installation of Commemorative Plaques along the 6th Street corridor between Market Street and Howard Street in San Francisco

As part of the 6th Street Pedestrian Safety Project

Arun Bhatia, Project Manager, San Francisco Public Works



# 6th Street Pedestrian Safety Project – General Information

## Location:

- 6<sup>th</sup> Street between Market Street and Howard Street
- District 6

## Original Contract Cost

- \$10,088,005.05

## Construction Timeline

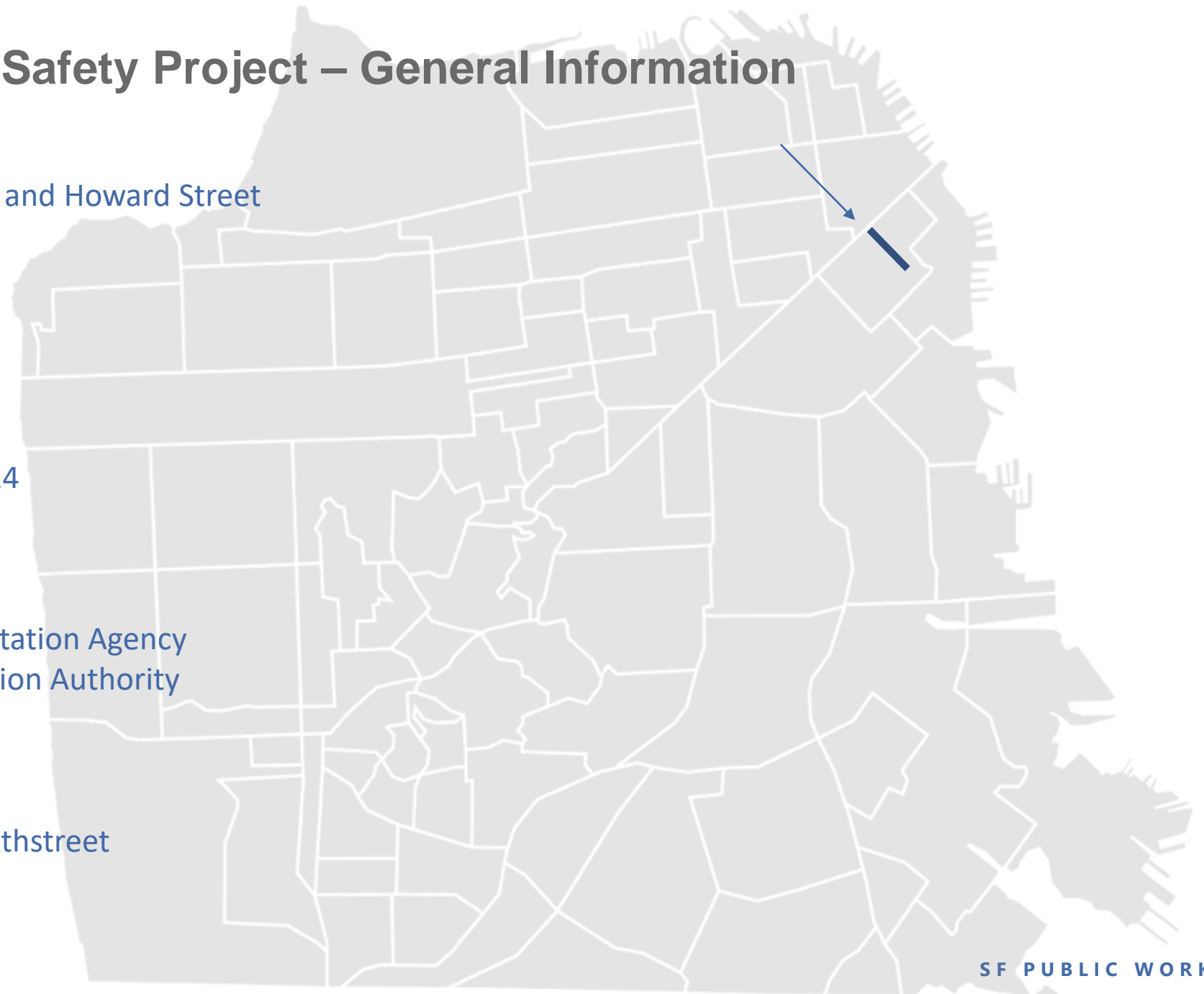
- Total Project: Jan 2022 – May 2024
- Plaque Scope: Early 2024

## Project Sponsors

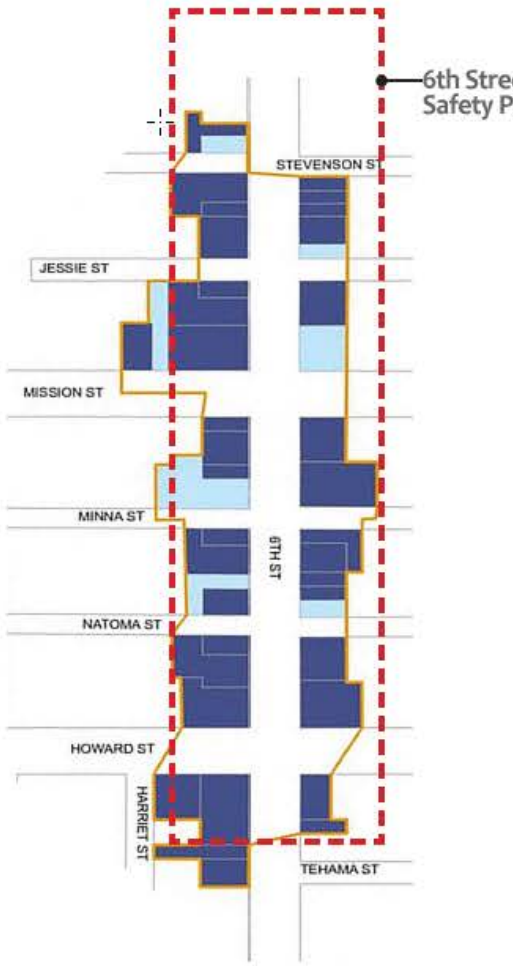
- San Francisco Municipal Transportation Agency
- San Francisco County Transportation Authority
- San Francisco Public Works

## More info:

<https://www.sfpublicworks.org/sixthstreet>

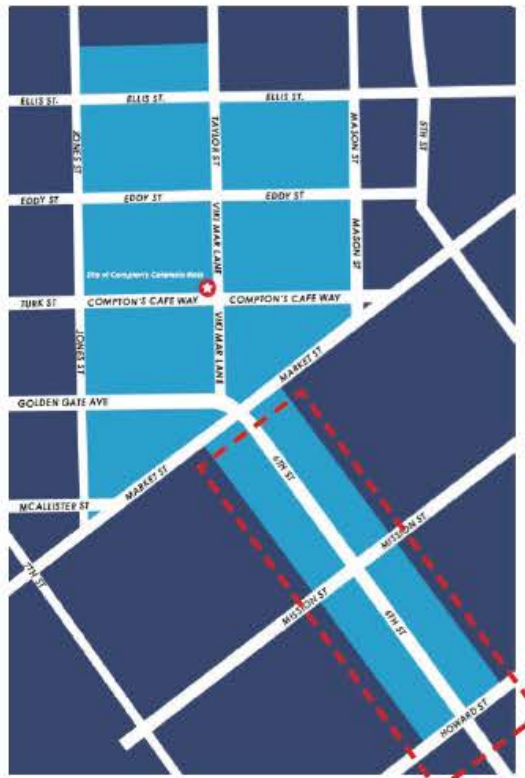


# Project and District Limits



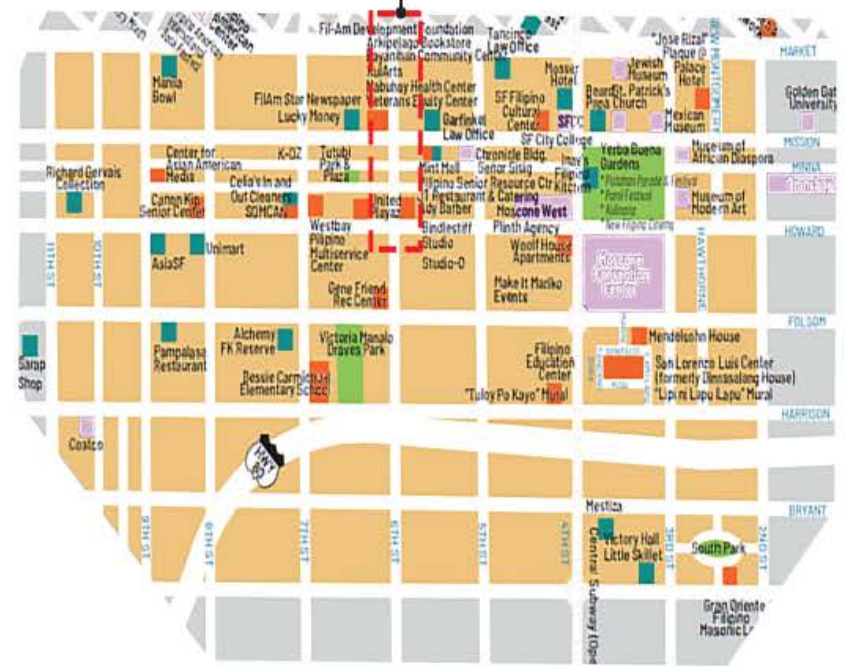
6th Street Lodging House Historic District

6th Street Pedestrian Safety Project Boundary



The Transgender District


6th Street Pedestrian Safety Project Boundary



SOMA Filipinas:  
Filipino Cultural Heritage District

6th Street Pedestrian Safety Project Boundary

# Ongoing Project Streetscape Improvements



6th and Mission: New pedestrian lights



6th and Mission: New asphalt paving

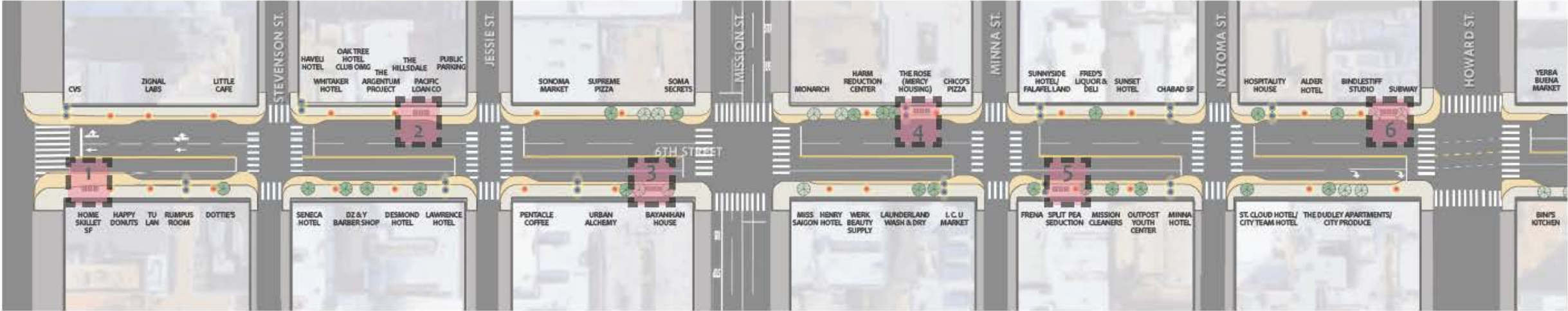


6th and Market: New sidewalk extension

# Commemorative Plaque Scope



Locations of Plaques - Groups of Three

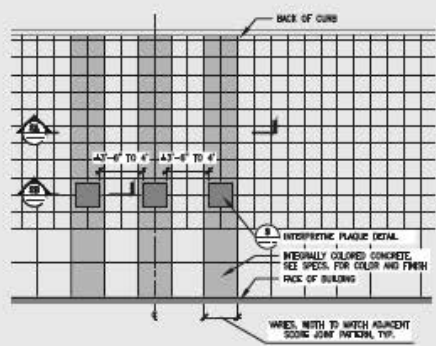


# Commemorative Plaque Scope

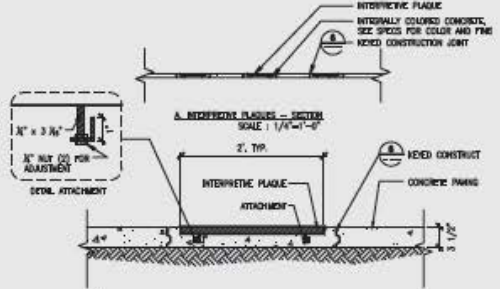
## STREET PERSPECTIVE



## INTERPRETIVE PLAQUES DETAILS:



① INTERPRETIVE PLAQUES - TYPICAL PLAN  
SCALE: 1/4"=1'-0"



② INTERPRETIVE PLAQUE IN CONCRETE SIDEWALK - SECTION  
SCALE: AS NOTED





# QUESTIONS