





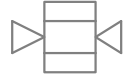
ABBREVIATIONS

APN	ASSESSOR'S PARCEL NUMBER
ROW	RIGHT OF WAY
TC	TOP OF CURB
FL	FLOW LINE
C	CURVE
L	LINE
S/W	SIDEWALK
BSW	BACK OF SIDEWALK

NOTE:

1. THE LINE AND CURVE DATA SHOWN MAY OVERLAP ON MULTIPLE SHEETS.

LEGEND

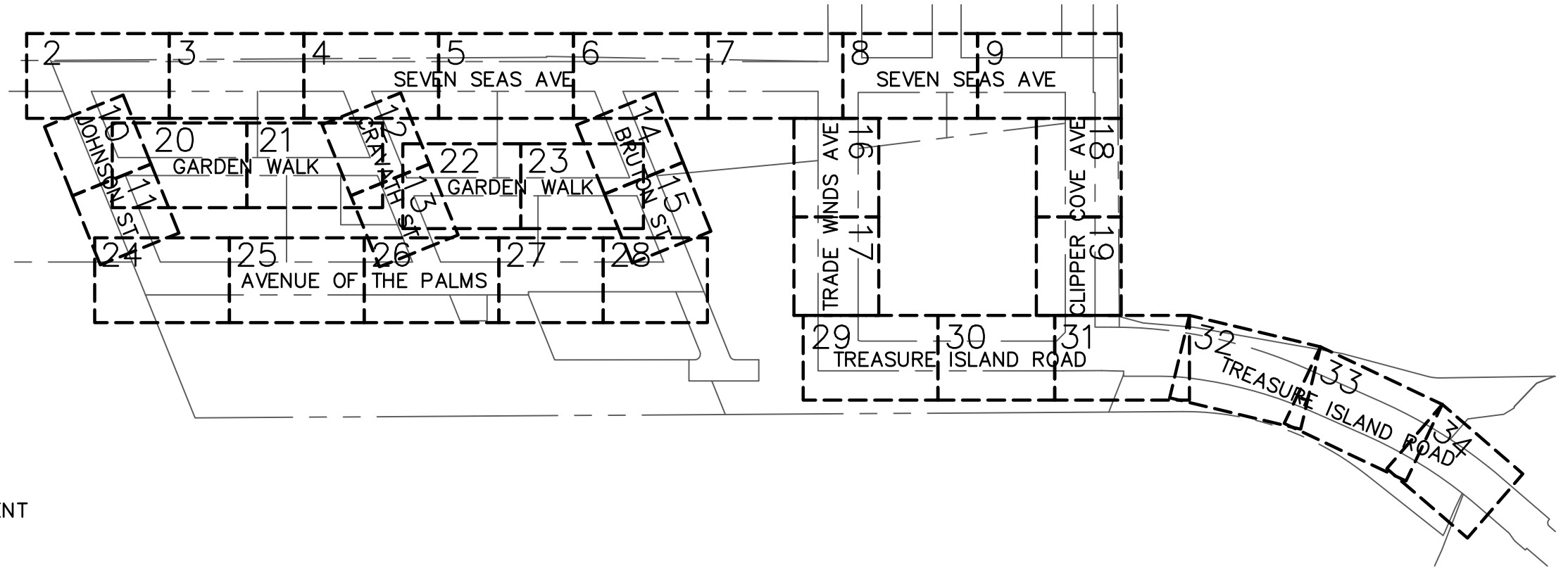
	PROPERTY LINE
	PROPOSED CURB
	PROPOSED EDGE OF PAVEMENT
	NEW CURB RAMP
	NEW RAISED CROSSING

REFERENCES:

1. [PLACEHOLDER FOR ASSOCIATED A-17 MAPS]
2. "FINAL MAP 9235, TREASURE ISLAND - PHASE NO. 1", RECORDED SEPTEMBER 13, 2018 IN BOOK 134 OF CONDOMINIUM MAPS, PAGES 170-179, IN THE OFFICE OF THE CITY & COUNTY RECORDER.


HORIZONTAL DATUM & REFERENCE SYSTEM:

THE HORIZONTAL DATUM IS THE "NORTH AMERICAN DATUM OF 1983: NAD83 (2011) 2010.00 EPOCH" REFERENCED BY THE "CCSF-2013 HIGH PRECISION NETWORK" (CCSF-HPN). PLANE COORDINATES ARE BASED ON THE "CITY & COUNTY OF SAN FRANCISCO 2013 COORDINATE SYSTEM" (CCSF-CS13). THE CCSF-CS13 IS A LOW DISTORTION PROJECTION DESIGNED FOR CCSF TO PROVIDE PLANE COORDINATES IN A GROUND SYSTEM. (SEE ROS 8080, FILED APRIL 4, 2014 IN BOOK EE OF SURVEY MAPS, AT PAGES 147 THROUGH 157, INCLUSIVE, IN THE OFFICE OF THE SAN FRANCISCO COUNTY RECORDER).



Brian Scott

BRIAN SCOTT
PRINCIPAL
BKF ENGINEERS



11/15/23
DATE



APPROVED:
K. Anderson
KATHARINE S. ANDERSON, PLS 8499
CITY & COUNTY SURVEYOR

12/06/2023
DATE

CITY AND COUNTY OF SAN FRANCISCO
SAN FRANCISCO PUBLIC WORKS

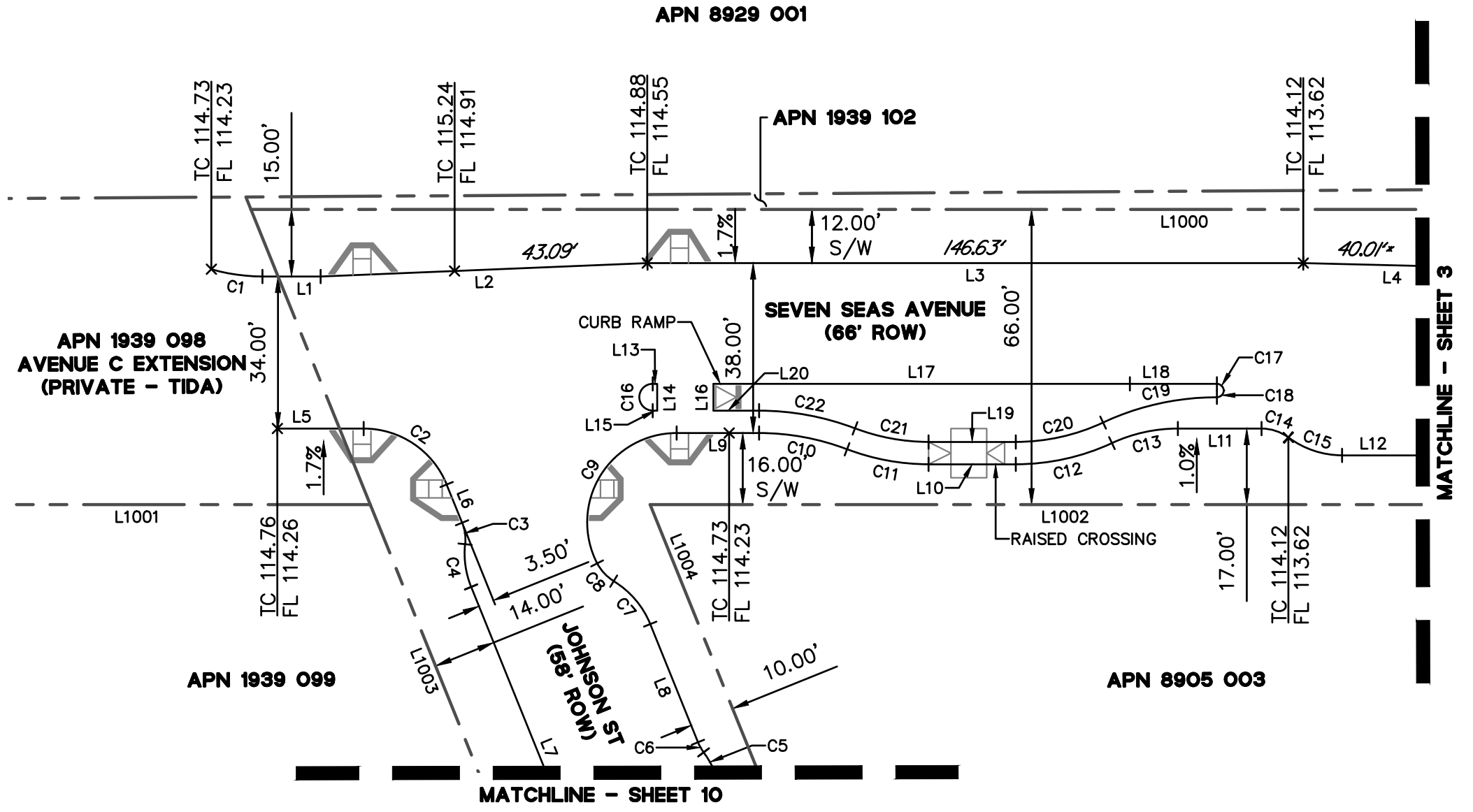
OFFICIAL GRADES OF SIDEWALK AND CURB ELEVATIONS ALONG SEVEN SEAS, JOHNSON, CRAVATH, BRUTON, TRADE WINDS, CLIPPER COVE, GARDEN WALK, AVENUE OF THE PALMS, AND TREASURE ISLAND RD

FILE: Q-20-1201	SHEET 1 OF 34	SCALE: 1" = 30'	REVISION
-----------------	---------------	-----------------	----------

LINE TABLE - SIDEWALK		
LINE NO.	LENGTH	DIRECTION
L1	13.00	S27°41'00"E
L2	73.06	S30°02'12"E
L3	146.63	S27°41'00"E
L4	40.01	S26°15'04"E
L5	19.28	N27°41'00"W
L6	9.23	N40°19'00"E
L7	80.00	N40°19'05"E
L8	28.50	S40°19'00"W
L9	18.42	S27°41'00"E
L10	19.50	S27°41'00"E
L11	18.69	S27°41'00"E
L12	51.68	S27°41'00"E
L13	1.00	S27°41'00"E
L14	6.00	S62°19'00"W
L15	1.00	N27°41'00"W
L16	6.00	S62°19'00"W
L17	93.08	N27°41'00"W
L18	19.44	N27°41'00"W
L19	19.49	S27°41'00"E
L20	10.20	S27°41'00"E

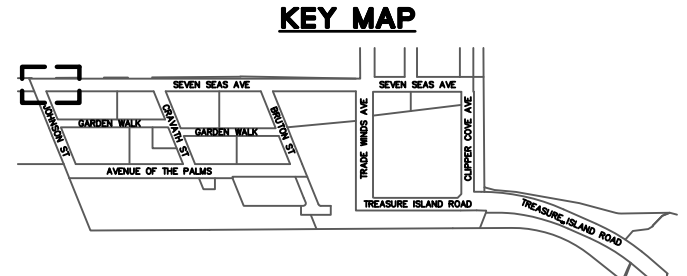
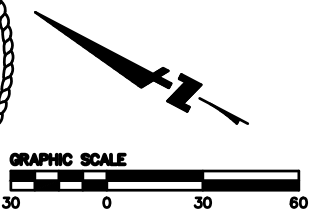

CURVE TABLE - SIDEWALK				
CURVE NO.	LENGTH	RADIUS	DELTA	
C1	11.57	41.00	016°10'26"	
C2	23.74	20.00	068°00'00"	
C3	4.88	10.00	027°57'10"	
C4	9.76	20.00	027°57'10"	
C5	5.18	20.00	014°50'06"	
C6	2.59	10.00	014°50'06"	
C7	12.82	20.00	036°44'12"	
C8	5.50	10.00	031°29'50"	
C9	40.92	20.00	117°14'22"	
C10	20.10	55.00	020°56'20"	
C11	18.64	51.00	020°56'20"	
C12	22.17	51.00	024°54'33"	
C13	15.22	35.00	024°54'33"	
C14	6.44	10.00	036°52'12"	
C15	12.87	20.00	036°52'12"	
C16	9.42	3.00	180°00'00"	
C17	2.36	1.50	090°00'00"	
C18	2.36	1.50	090°00'00"	
C19	26.27	60.00	025°05'15"	
C20	20.14	46.00	025°05'15"	
C21	16.81	46.00	020°56'20"	
C22	21.93	60.00	020°56'20"	

LINE TABLE - BSW & ROW		
LINE NO.	LENGTH	DIRECTION
L1000	621.96	S27°41'00"E
L1001	559.40	S27°41'00"E
L1002	559.40	S27°41'00"E
L1003	207.08	S40°19'00"W
L1004	158.54	N40°19'00"E



NOTES:

1. ITALIC NUMBERS REPRESENT THE DISTANCE BETWEEN ELEVATIONS.
- * AN ASTERISK INDICATES THE NEXT ELEVATION IS CONTINUED ON THE FOLLOWING PAGE.



APPROVED:
K. Anderson
 KATHARINE S. ANDERSON, PLS 8499
 CITY & COUNTY SURVEYOR

12/06/2023
 DATE

CITY AND COUNTY OF SAN FRANCISCO
 SAN FRANCISCO PUBLIC WORKS

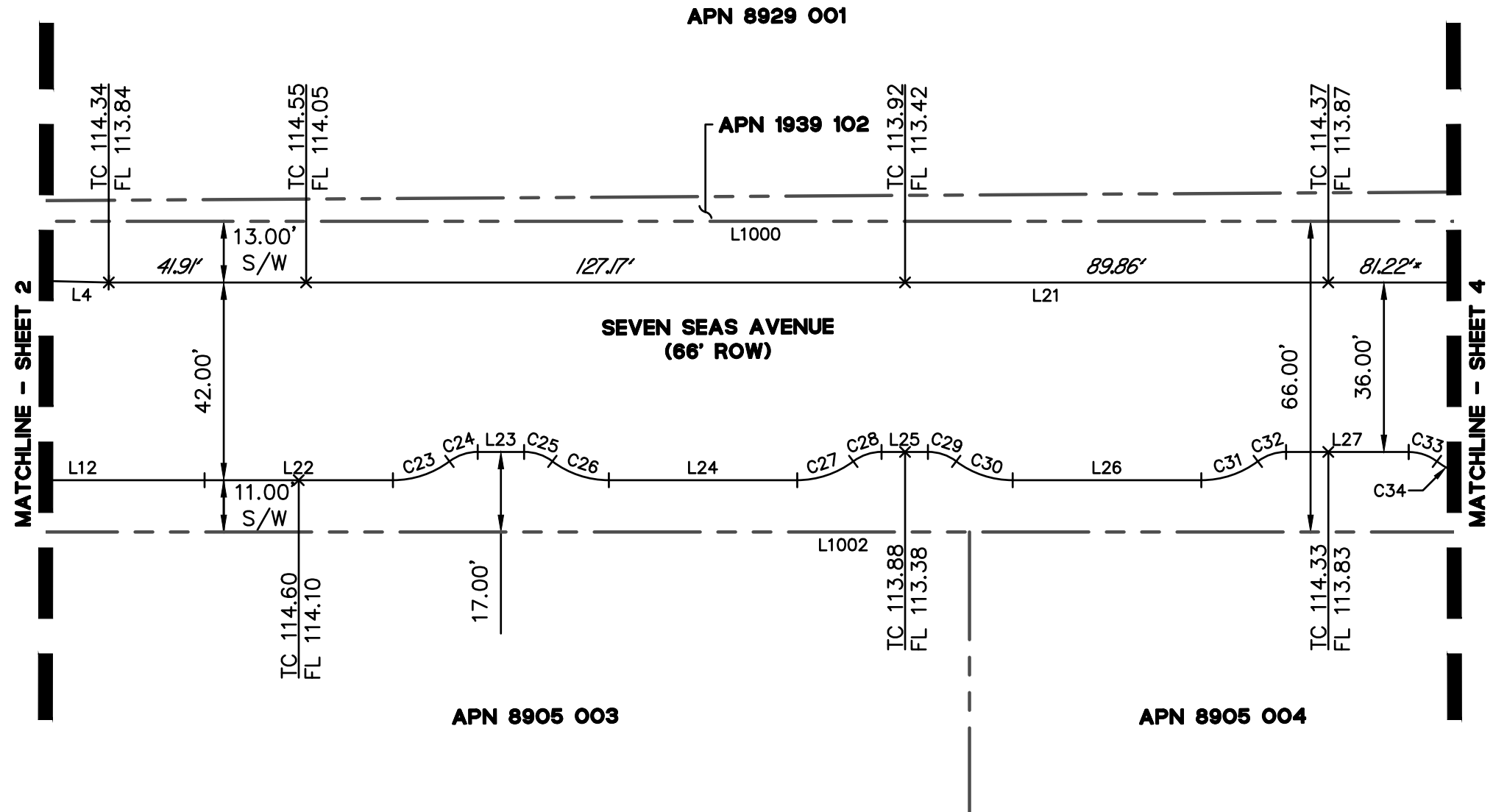
OFFICIAL GRADES OF SIDEWALK AND CURB ELEVATIONS ALONG SEVEN SEAS, JOHNSON, CRAVATH, BRUTON, TRADE WINDS, CLIPPER COVE, GARDEN WALK, AVENUE OF THE PALMS, AND TREASURE ISLAND RD

FILE: Q-20-1201 SHEET 2 OF 34 SCALE: 1" = 30' REVISION

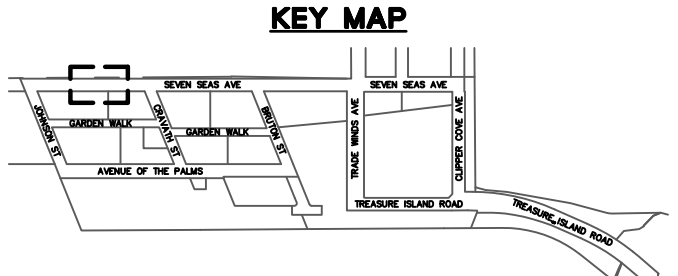
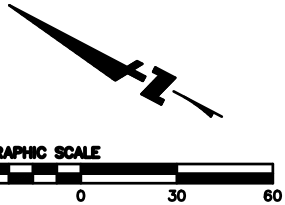

LINE TABLE - SIDEWALK		
LINE NO.	LENGTH	DIRECTION
L4	40.01	S26°15'04"E
L12	51.68	S27°41'00"E
L21	739.75	S27°41'00"E
L22	40.00	S27°41'00"E
L23	9.85	S27°41'00"E
L24	40.00	S27°41'00"E
L25	9.85	S27°41'00"E
L26	40.05	S27°41'00"E
L27	26.02	S27°41'00"E

CURVE TABLE - SIDEWALK			
CURVE NO.	LENGTH	RADIUS	DELTA
C23	12.87	20.00	036°52'12"
C24	6.44	10.00	036°52'12"
C25	6.44	10.00	036°52'12"
C26	12.87	20.00	036°52'12"
C27	12.87	20.00	036°52'12"
C28	6.44	10.00	036°52'12"
C29	6.44	10.00	036°52'12"
C30	12.87	20.00	036°52'12"
C31	12.87	20.00	036°52'12"
C32	6.44	10.00	036°52'12"
C33	6.44	10.00	036°51'22"
C34	12.87	20.00	036°52'37"

LINE TABLE - BSW & ROW		
LINE NO.	LENGTH	DIRECTION
L1000	621.96	S27°41'00"E
L1002	559.40	S27°41'00"E



- NOTES:**
1. ITALIC NUMBERS REPRESENT THE DISTANCE BETWEEN ELEVATIONS.
 - * AN ASTERISK INDICATES THE NEXT ELEVATION IS CONTINUED ON THE FOLLOWING PAGE.



APPROVED:
K. Anderson
 KATHARINE S. ANDERSON, PLS 8499
 CITY & COUNTY SURVEYOR

12/06/2023
 DATE

CITY AND COUNTY OF SAN FRANCISCO
 SAN FRANCISCO PUBLIC WORKS

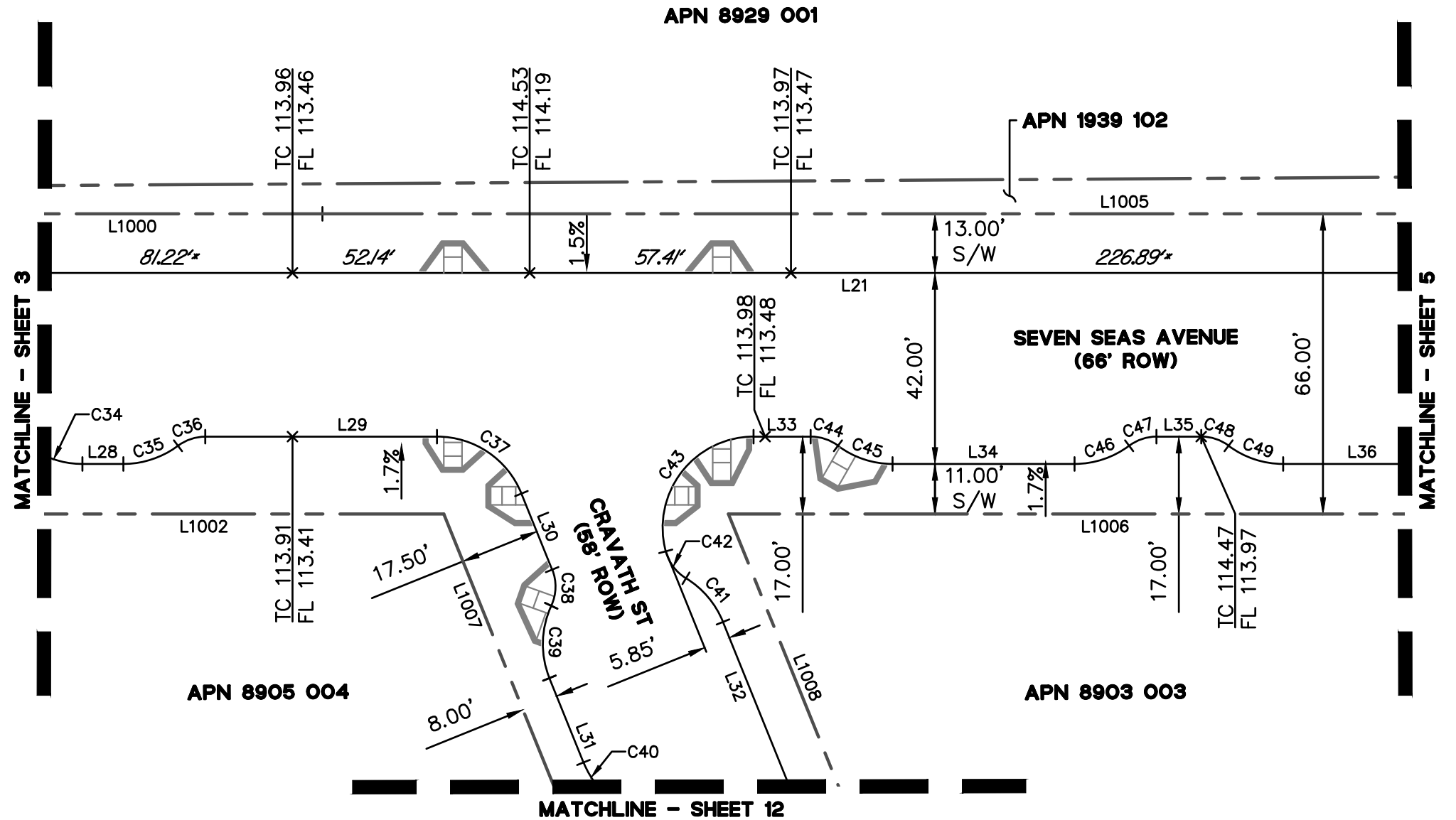
OFFICIAL GRADES OF SIDEWALK AND CURB ELEVATIONS ALONG SEVEN SEAS, JOHNSON, CRAVATH, BRUTON, TRADE WINDS, CLIPPER COVE, GARDEN WALK, AVENUE OF THE PALMS, AND TREASURE ISLAND RD

FILE: Q-20-1201 SHEET 3 OF 34 SCALE: 1" = 30' REVISION

LINE TABLE - SIDEWALK		
LINE NO.	LENGTH	DIRECTION
L21	739.75	S27°41'00"E
L28	9.01	N27°41'00"W
L29	50.94	N27°40'51"W
L30	18.04	N40°19'00"E
L31	20.00	N40°19'00"E
L32	341.22	S40°19'00"W
L33	12.53	N27°41'00"W
L34	40.00	S27°41'00"E
L35	9.85	S27°41'00"E
L36	125.85	S27°41'00"E

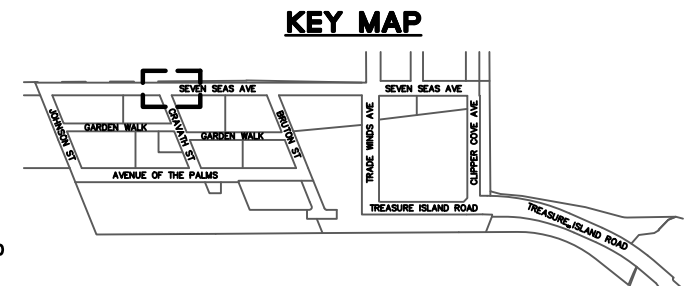

CURVE TABLE - SIDEWALK			
CURVE NO.	LENGTH	RADIUS	DELTA
C34	12.87	20.00	036°52'37"
C35	12.87	20.01	036°51'34"
C36	6.43	9.99	036°53'28"
C37	23.74	20.00	068°00'00"
C38	8.18	10.00	046°53'43"
C39	16.37	20.00	046°53'43"
C40	12.87	20.00	036°52'12"
C41	12.79	20.00	036°38'18"
C42	7.60	10.00	043°32'34"
C43	36.69	20.00	105°05'44"
C44	6.44	10.00	036°52'12"
C45	12.87	20.00	036°52'12"
C46	12.87	20.00	036°52'12"
C47	6.44	10.00	036°52'12"
C48	6.44	10.00	036°52'12"
C49	12.87	20.00	036°52'12"

LINE TABLE - BSW & ROW		
LINE NO.	LENGTH	DIRECTION
L1000	621.96	S27°41'00"E
L1002	559.40	S27°41'00"E
L1005	557.56	S27°41'00"E
L1006	495.00	S27°41'00"E
L1007	158.54	S40°19'00"W
L1008	207.08	N40°19'00"E



NOTES:

1. ITALIC NUMBERS REPRESENT THE DISTANCE BETWEEN ELEVATIONS.
- * AN ASTERISK INDICATES THE NEXT ELEVATION IS CONTINUED ON THE FOLLOWING PAGE.



APPROVED:

K. Anderson

KATHARINE S. ANDERSON, PLS 8499
CITY & COUNTY SURVEYOR

12/06/2023

DATE

CITY AND COUNTY OF SAN FRANCISCO
SAN FRANCISCO PUBLIC WORKS

OFFICIAL GRADES OF SIDEWALK AND CURB ELEVATIONS ALONG SEVEN SEAS, JOHNSON, CRAVATH, BRUTON, TRADE WINDS, CLIPPER COVE, GARDEN WALK, AVENUE OF THE PALMS, AND TREASURE ISLAND RD

FILE: Q-20-1201

SHEET 4 OF 34

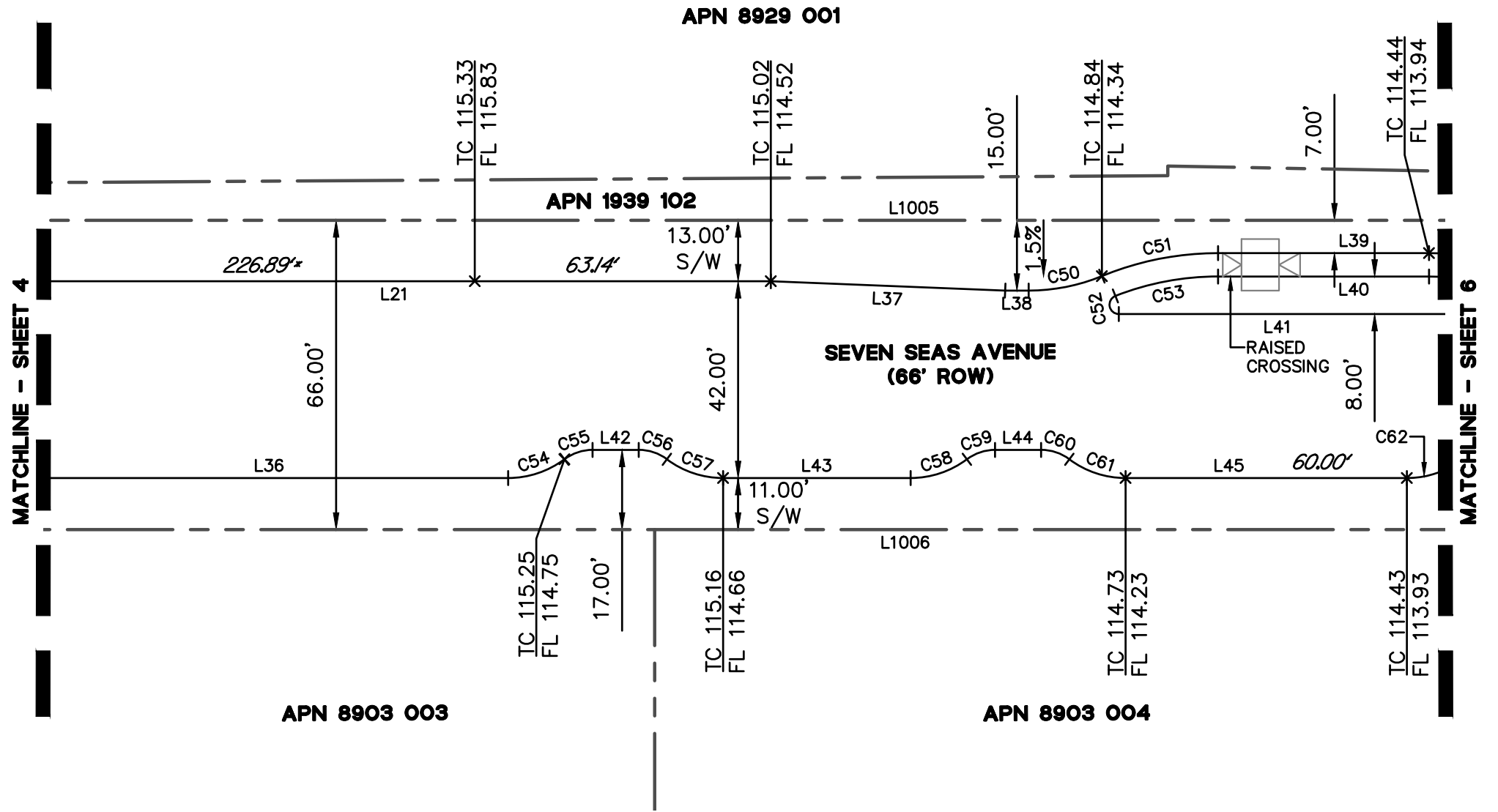
SCALE: 1" = 30'

REVISION

LINE TABLE - SIDEWALK		
LINE NO.	LENGTH	DIRECTION
L21	739.75	S27°41'00"E
L36	125.85	S27°41'00"E
L37	50.04	S25°23'34"E
L38	5.00	S27°41'00"E
L39	45.00	S27°41'00"E
L40	45.00	N27°41'00"W
L41	87.33	S27°41'00"E
L42	9.85	S27°41'00"E
L43	40.00	S27°41'00"E
L44	9.85	S27°41'00"E
L45	60.00	S27°41'00"E

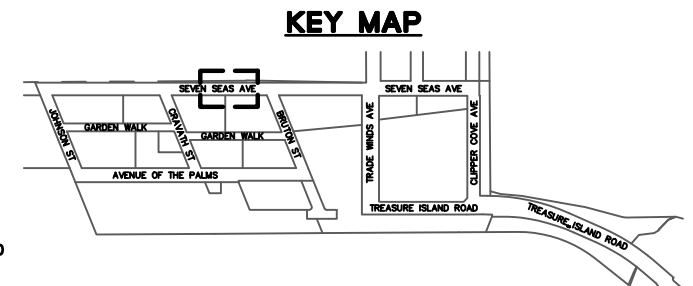
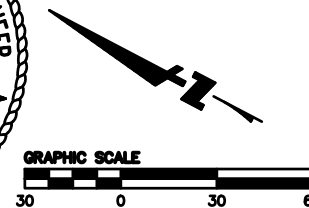
CURVE TABLE - SIDEWALK			
CURVE NO.	LENGTH	RADIUS	DELTA
C50	16.03	41.00	022°24'10"
C51	25.42	65.00	022°24'10"
C52	5.54	2.00	158°35'48"
C53	22.41	60.00	021°24'12"
C54	12.87	20.00	036°52'12"
C55	6.44	10.00	036°52'12"
C56	6.44	10.00	036°52'12"
C57	12.87	20.00	036°52'12"
C58	12.87	20.00	036°52'12"
C59	6.44	10.00	036°52'12"
C60	6.44	10.00	036°52'12"
C61	12.87	20.00	036°52'12"
C62	12.87	20.00	036°52'12"

LINE TABLE - BSW & ROW		
LINE NO.	LENGTH	DIRECTION
L1005	557.56	S27°41'00"E
L1006	495.00	S27°41'00"E



NOTES:

1. ITALIC NUMBERS REPRESENT THE DISTANCE BETWEEN ELEVATIONS.
- * AN ASTERISK INDICATES THE NEXT ELEVATION IS CONTINUED ON THE FOLLOWING PAGE.



APPROVED:

K. Anderson

KATHARINE S. ANDERSON, PLS 8499
CITY & COUNTY SURVEYOR

12/06/2023

DATE

CITY AND COUNTY OF SAN FRANCISCO
SAN FRANCISCO PUBLIC WORKS

OFFICIAL GRADES OF SIDEWALK AND CURB ELEVATIONS ALONG SEVEN SEAS, JOHNSON, CRAVATH, BRUTON, TRADE WINDS, CLIPPER COVE, GARDEN WALK, AVENUE OF THE PALMS, AND TREASURE ISLAND RD

FILE: Q-20-1201

SHEET 5 OF 34

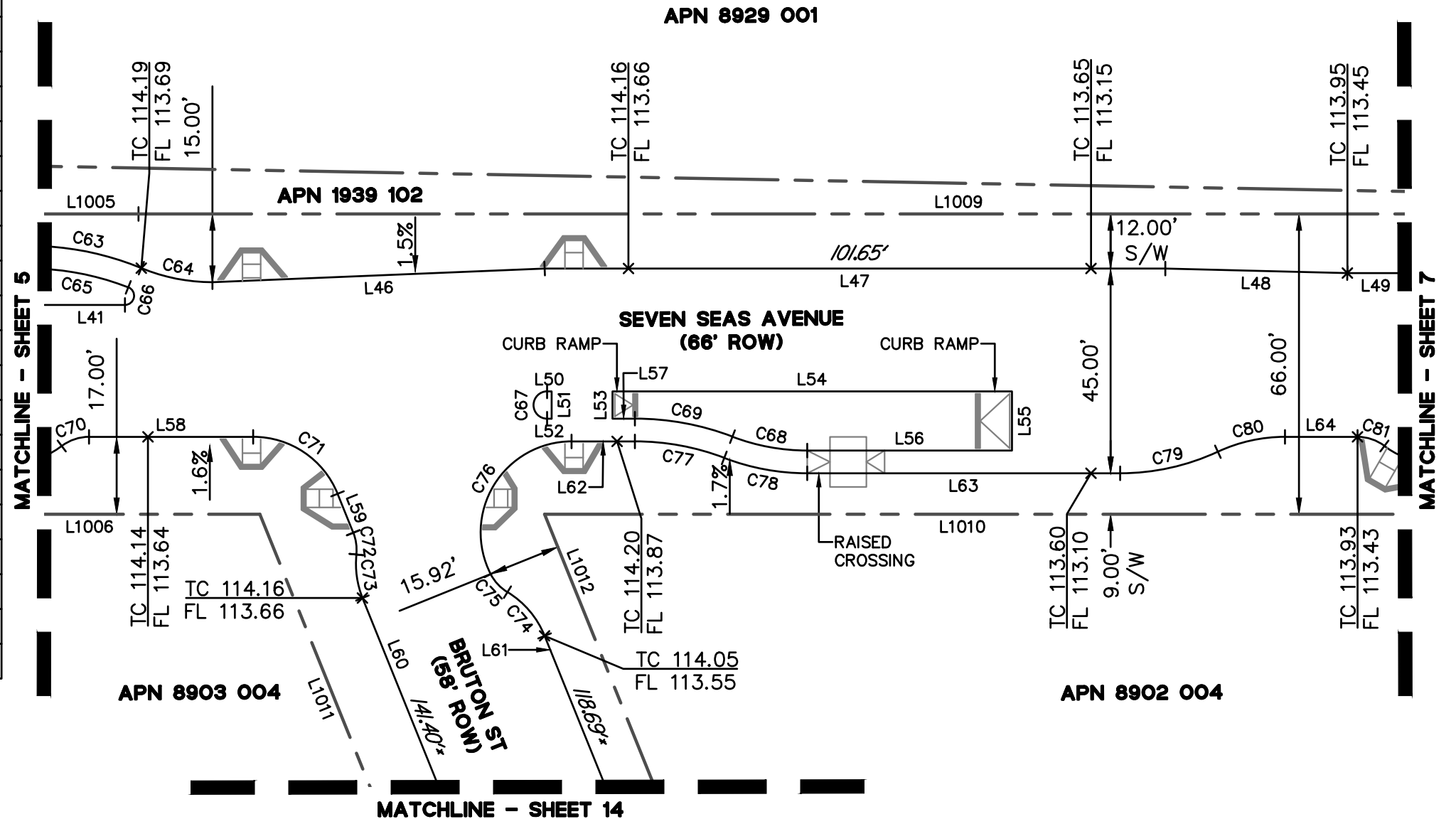
SCALE: 1" = 30'

REVISION

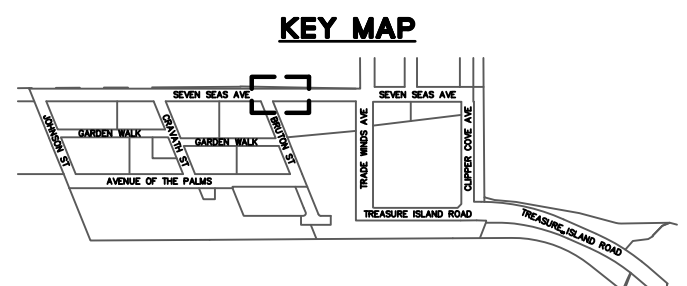

LINE TABLE - SIDEWALK		
LINE NO.	LENGTH	DIRECTION
L41	87.33	S27°41'00"E
L46	73.06	S30°02'12"E
L47	136.43	S27°41'00"E
L48	40.01	S26°15'04"E
L49	266.60	S27°41'00"E
L50	1.00	S27°41'00"E
L51	6.00	S62°19'00"W
L52	1.00	N27°41'00"W
L53	6.00	N62°19'00"E
L54	87.79	S27°41'00"E
L55	13.00	S62°19'12"W
L56	45.00	N27°41'00"W
L57	4.91	N27°41'00"W
L58	36.08	S27°41'00"E
L59	9.23	S40°19'00"W
L60	51.90	S40°19'00"W
L61	128.33	S40°19'00"W
L62	13.92	N27°41'00"W
L63	68.76	N27°41'00"W
L64	15.96	N27°41'00"W

CURVE TABLE - SIDEWALK			
CURVE NO.	LENGTH	RADIUS	DELTA
C63	25.42	65.00	022°24'10"
C64	16.03	41.00	022°24'10"
C65	22.41	60.00	021°24'12"
C66	5.54	2.00	158°35'48"
C67	9.42	3.00	180°00'00"
C68	16.81	46.00	020°56'20"
C69	21.93	60.00	020°56'20"
C70	6.44	10.00	036°52'12"
C71	23.74	20.00	068°00'00"
C72	4.88	10.00	027°57'10"
C73	9.76	20.00	027°57'10"
C74	12.82	20.00	036°44'11"
C75	5.50	10.00	031°29'37"
C76	40.93	20.00	117°14'34"
C77	20.10	55.00	020°56'20"
C78	18.64	51.00	020°56'20"
C79	22.17	51.00	024°54'33"
C80	15.22	35.00	024°54'33"
C81	6.33	10.01	036°16'17"

LINE TABLE - BSW & ROW		
LINE NO.	LENGTH	DIRECTION
L1005	557.56	S27°41'00"E
L1006	495.00	S27°41'00"E
L1009	522.19	S27°41'00"E
L1010	432.97	N27°41'00"W
L1011	207.08	S40°19'00"W
L1012	201.96	S40°19'00"W



- NOTES:**
1. ITALIC NUMBERS REPRESENT THE DISTANCE BETWEEN ELEVATIONS.
 - * AN ASTERISK INDICATES THE NEXT ELEVATION IS CONTINUED ON THE FOLLOWING PAGE.



APPROVED:

K. Anderson

KATHARINE S. ANDERSON, PLS 8499
CITY & COUNTY SURVEYOR

12/06/2023
DATE

CITY AND COUNTY OF SAN FRANCISCO
SAN FRANCISCO PUBLIC WORKS

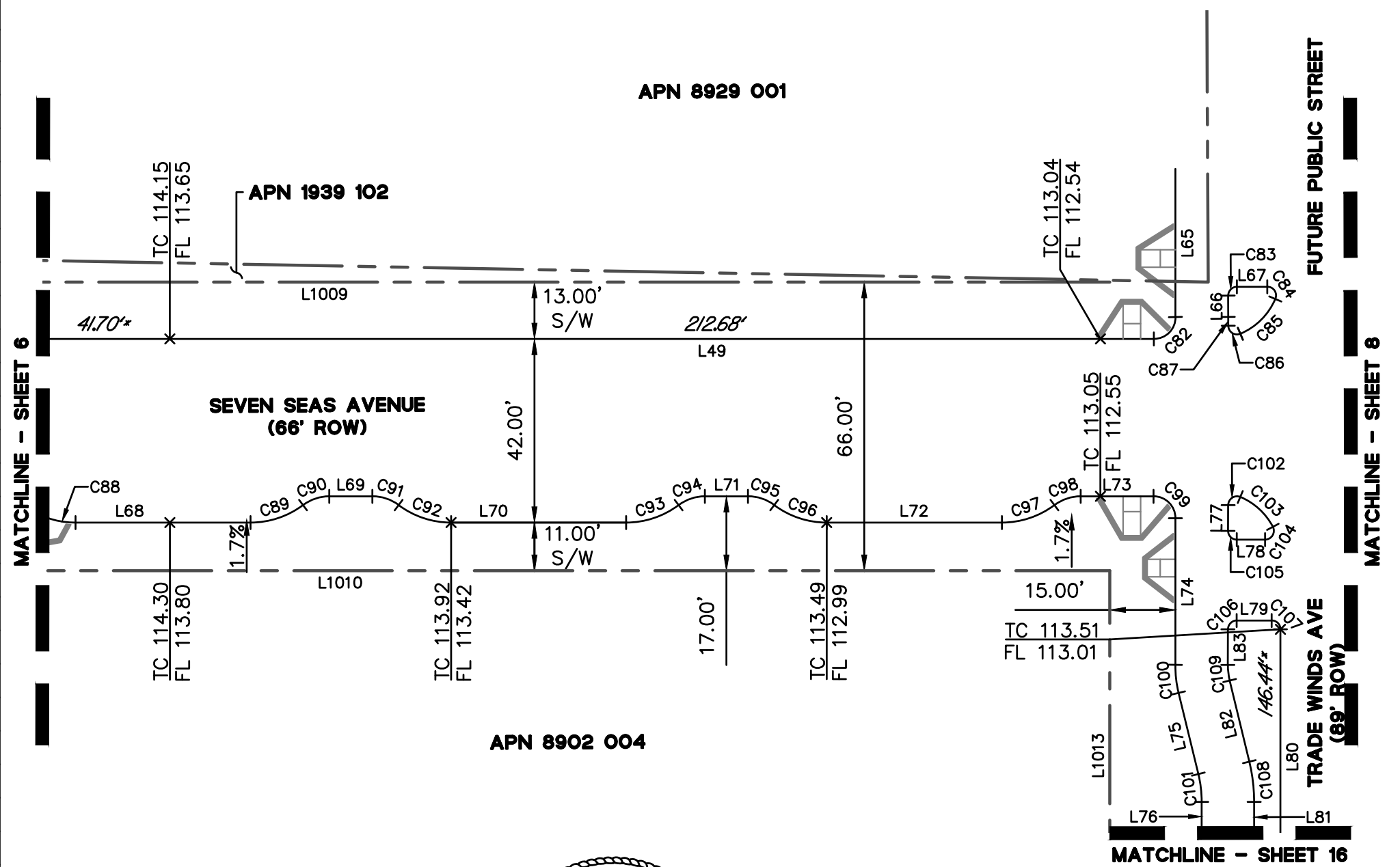
OFFICIAL GRADES OF SIDEWALK AND CURB ELEVATIONS ALONG SEVEN SEAS, JOHNSON, CRAVATH, BRUTON, TRADE WINDS, CLIPPER COVE, GARDEN WALK, AVENUE OF THE PALMS, AND TREASURE ISLAND RD

FILE: Q-20-1201 SHEET 6 OF 34 SCALE: 1" = 30' REVISION

LINE TABLE - SIDEWALK		
LINE NO.	LENGTH	DIRECTION
L49	266.60	S27°41'00"E
L65	33.88	N62°19'00"E
L66	4.87	N62°11'35"E
L67	6.93	S27°41'15"E
L68	40.00	N27°41'00"W
L69	9.85	N27°41'00"W
L70	40.00	N27°41'00"W
L71	9.85	N27°41'00"W
L72	40.05	N27°41'00"W
L73	16.65	N27°41'00"W
L74	33.53	N62°19'00"E
L75	19.10	N48°39'44"E
L76	102.17	N62°19'00"E
L77	5.91	N62°26'51"E
L78	6.47	N27°41'00"W
L79	8.00	N27°40'48"W
L80	179.43	N62°19'00"E
L81	102.17	S62°19'00"W
L82	19.10	S48°39'44"W
L83	8.15	S62°33'15"W

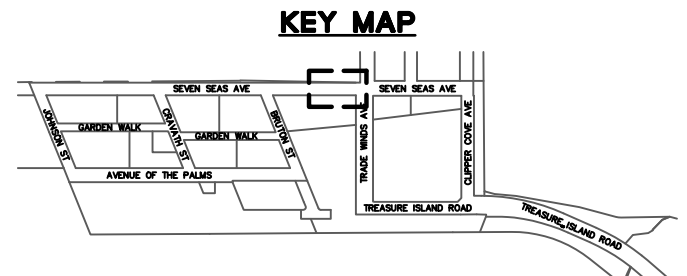
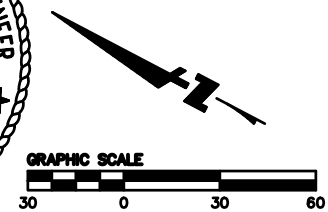

CURVE TABLE - SIDEWALK			
CURVE NO.	LENGTH	RADIUS	DELTA
C82	7.84	4.89	091°53'15"
C83	3.15	2.00	090°07'25"
C84	3.95	2.00	113°01'35"
C85	11.56	15.00	044°08'16"
C86	3.94	2.00	112°47'17"
C87	2.02	1560.18	000°04'27"
C88	12.87	20.00	036°52'05"
C89	12.87	20.00	036°52'12"
C90	6.44	10.00	036°52'12"
C91	6.44	10.00	036°52'12"
C92	12.87	20.00	036°52'12"
C93	12.87	20.00	036°52'12"
C94	6.44	10.00	036°52'12"
C95	6.44	10.00	036°52'12"
C96	12.87	20.00	036°52'12"
C97	12.87	20.00	036°52'12"
C98	6.44	10.00	036°52'12"
C99	7.85	5.00	090°00'00"
C100	6.49	24.81	014°59'31"
C101	6.43	27.00	013°39'16"
C102	3.94	2.00	112°47'17"
C103	10.30	15.00	039°20'56"
C104	4.11	2.00	117°48'55"
C105	3.15	2.00	090°07'25"
C106	3.14	2.00	089°52'47"
C107	3.14	2.00	089°59'48"
C108	9.29	39.00	013°39'16"
C109	3.61	15.00	013°46'41"

LINE TABLE - BSW & ROW		
LINE NO.	LENGTH	DIRECTION
L1009	522.19	S27°41'00"E
L1010	432.97	N27°41'00"W
L1013	620.35	N62°19'00"E



NOTES:

1. ITALIC NUMBERS REPRESENT THE DISTANCE BETWEEN ELEVATIONS.
- * AN ASTERISK INDICATES THE NEXT ELEVATION IS CONTINUED ON THE FOLLOWING PAGE.



APPROVED:
K. Anderson

 KATHARINE S. ANDERSON, PLS 8499
 CITY & COUNTY SURVEYOR

12/06/2023

 DATE

CITY AND COUNTY OF SAN FRANCISCO
 SAN FRANCISCO PUBLIC WORKS

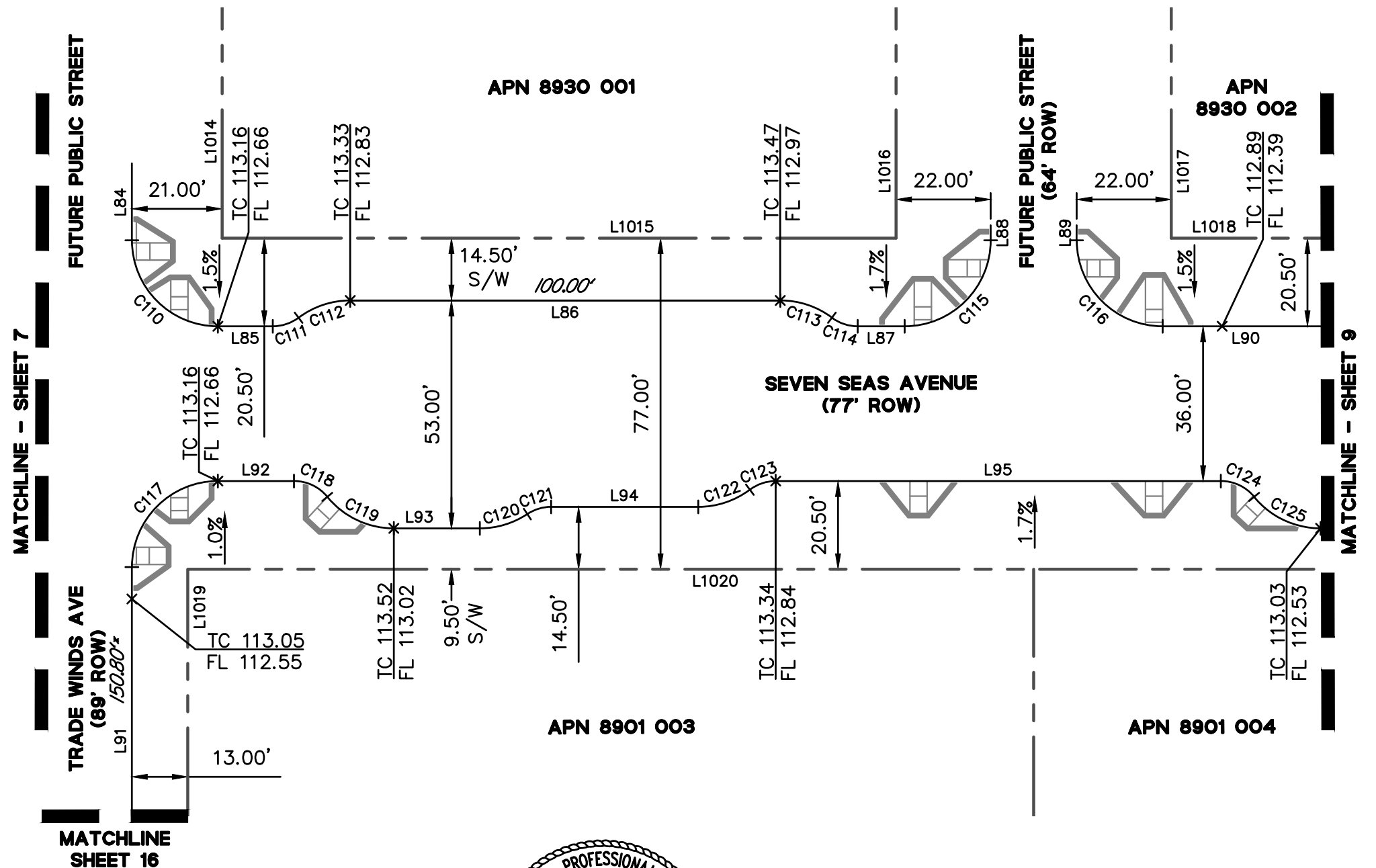
OFFICIAL GRADES OF SIDEWALK AND CURB ELEVATIONS ALONG SEVEN SEAS, JOHNSON, CRAVATH, BRUTON, TRADE WINDS, CLIPPER COVE, GARDEN WALK, AVENUE OF THE PALMS, AND TREASURE ISLAND RD

FILE: Q-20-1201	SHEET 7 OF 34	SCALE: 1" = 30'	REVISION
-----------------	---------------	-----------------	----------

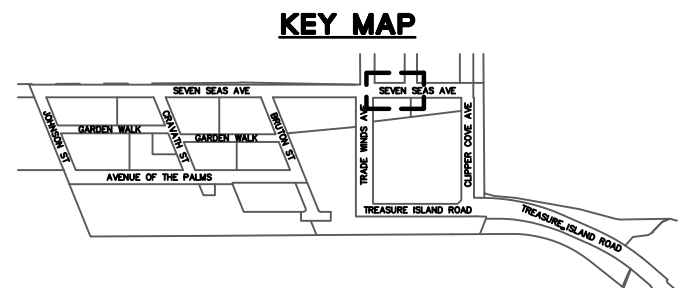
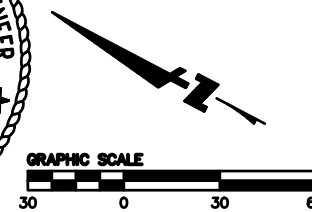
LINE TABLE - SIDEWALK		
LINE NO.	LENGTH	DIRECTION
L84	17.89	S62°19'00"W
L85	12.77	S27°41'00"E
L86	100.00	S27°41'00"E
L87	10.92	S27°41'00"E
L88	3.50	N62°19'00"E
L89	3.50	N62°22'39"E
L90	38.74	N27°41'00"W
L91	538.35	S62°19'00"W
L92	17.70	N27°41'00"W
L93	20.00	S27°41'00"E
L94	34.22	S27°41'00"E
L95	103.50	S27°41'00"E

CURVE TABLE - SIDEWALK			
CURVE NO.	LENGTH	RADIUS	DELTA
C110	31.42	20.00	090°00'00"
C111	6.44	10.00	036°52'12"
C112	12.87	20.00	036°52'12"
C113	12.87	20.00	036°52'12"
C114	6.44	10.00	036°52'12"
C115	31.42	20.00	090°00'00"
C116	31.42	20.00	090°00'00"
C117	31.42	20.00	090°00'00"
C118	8.85	10.00	050°42'05"
C119	17.70	20.00	050°42'05"
C120	11.71	20.00	033°33'26"
C121	5.86	10.00	033°33'26"
C122	12.87	20.00	036°52'02"
C123	6.43	10.00	036°52'02"
C124	8.85	10.00	050°42'05"
C125	17.70	20.00	050°42'05"

LINE TABLE - BSW & ROW		
LINE NO.	LENGTH	DIRECTION
L1014	367.17	N62°19'00"E
L1015	156.70	N27°41'00"W
L1016	367.17	S62°19'00"W
L1017	367.17	N62°19'00"E
L1018	223.24	N27°41'00"W
L1019	550.05	N62°19'00"E
L1020	459.93	S27°41'00"E



- NOTES:**
1. ITALIC NUMBERS REPRESENT THE DISTANCE BETWEEN ELEVATIONS.
 - * AN ASTERISK INDICATES THE NEXT ELEVATION IS CONTINUED ON THE FOLLOWING PAGE.



APPROVED:

K. Anderson

KATHARINE S. ANDERSON, PLS 8499
CITY & COUNTY SURVEYOR

12/06/2023

DATE

CITY AND COUNTY OF SAN FRANCISCO
SAN FRANCISCO PUBLIC WORKS

OFFICIAL GRADES OF SIDEWALK AND CURB ELEVATIONS ALONG SEVEN SEAS, JOHNSON, CRAVATH, BRUTON, TRADE WINDS, CLIPPER COVE, GARDEN WALK, AVENUE OF THE PALMS, AND TREASURE ISLAND RD

FILE: Q-20-1201

SHEET 8 OF 34

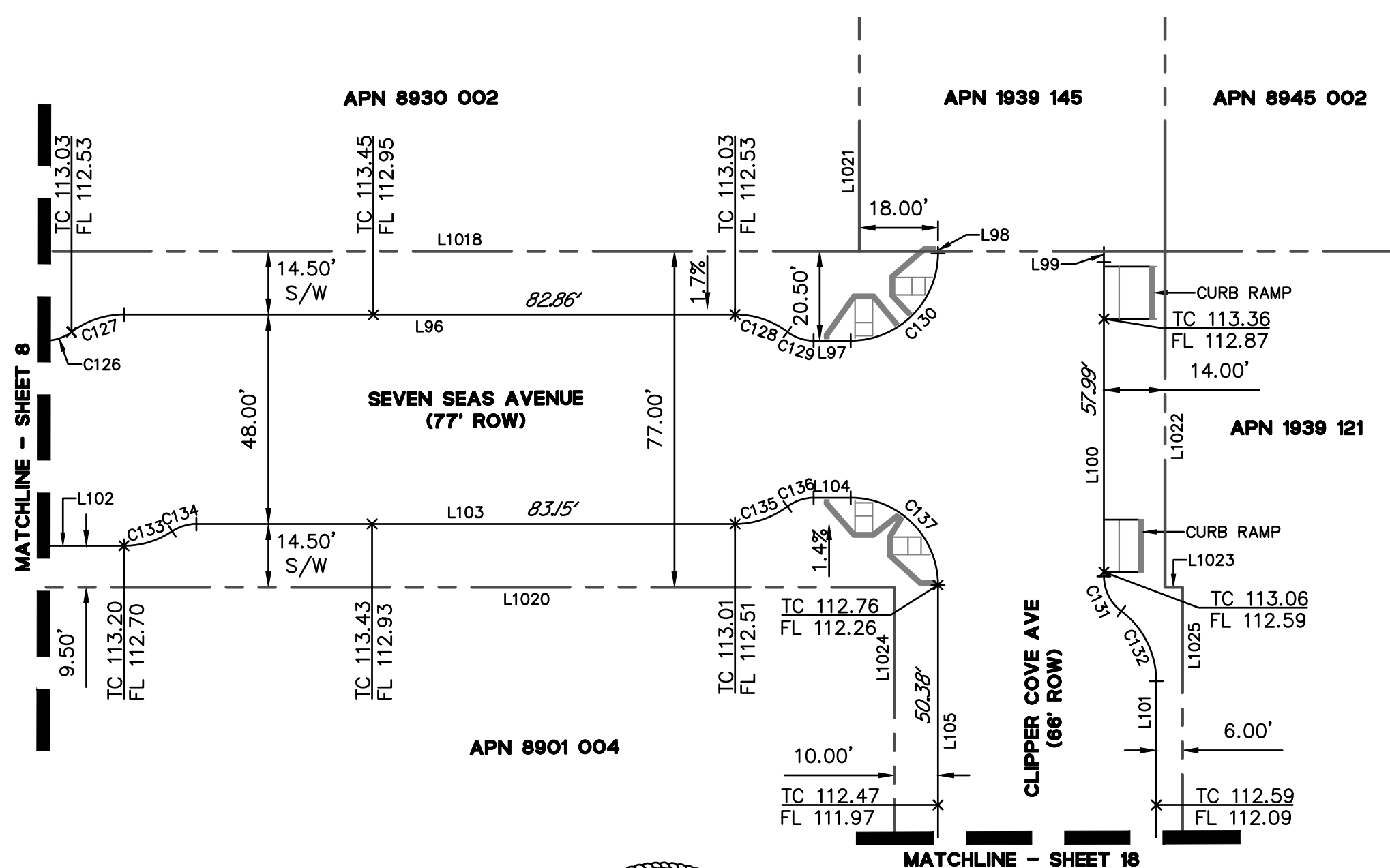
SCALE: 1" = 30'

REVISION

LINE TABLE - SIDEWALK		
LINE NO.	LENGTH	DIRECTION
L96	140.00	N27°41'00"W
L97	8.50	S27°41'00"E
L98	1.50	N62°19'00"E
L99	3.50	N62°19'00"E
L100	72.00	S62°19'00"W
L101	120.00	S62°19'00"W
L102	20.00	S27°41'00"E
L103	123.42	S27°40'59"E
L104	8.50	S27°41'00"E
L105	101.33	S62°19'00"W

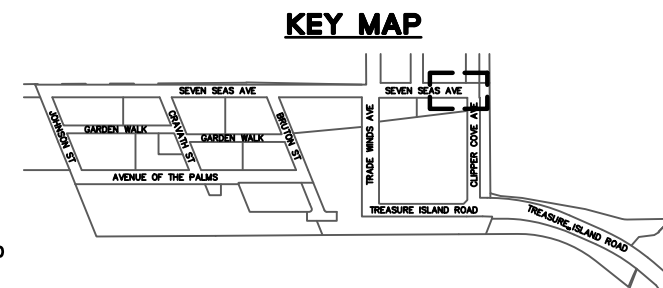
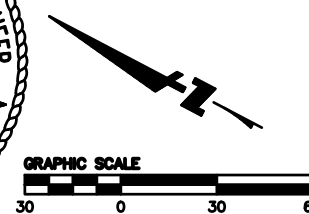
CURVE TABLE - SIDEWALK			
CURVE NO.	LENGTH	RADIUS	DELTA
C126	6.44	10.00	036°52'12"
C127	12.87	20.00	036°52'12"
C128	12.87	20.00	036°52'12"
C129	6.44	10.00	036°52'12"
C130	31.42	20.00	090°00'00"
C131	9.27	10.00	053°07'48"
C132	18.55	20.00	053°07'48"
C133	11.71	20.00	033°33'26"
C134	5.86	10.00	033°33'28"
C135	12.87	20.00	036°52'12"
C136	6.44	10.00	036°52'12"
C137	31.42	20.00	090°00'00"

LINE TABLE - BSW & ROW		
LINE NO.	LENGTH	DIRECTION
L1018	223.24	N27°41'00"W
L1020	459.93	S27°41'00"E
L1021	367.17	S62°19'00"W
L1022	77.00	N62°19'00"E
L1023	4.00	N27°41'00"W
L1024	532.35	S62°19'00"W
L1025	520.85	N62°19'00"E



NOTES:

1. ITALIC NUMBERS REPRESENT THE DISTANCE BETWEEN ELEVATIONS.
- * AN ASTERISK INDICATES THE NEXT ELEVATION IS CONTINUED ON THE FOLLOWING PAGE.



APPROVED:

K. Anderson

KATHARINE S. ANDERSON, PLS 8499

CITY & COUNTY SURVEYOR

12/06/2023

DATE

CITY AND COUNTY OF SAN FRANCISCO
SAN FRANCISCO PUBLIC WORKS

OFFICIAL GRADES OF SIDEWALK AND CURB ELEVATIONS ALONG SEVEN SEAS, JOHNSON, CRAVATH, BRUTON, TRADE WINDS, CLIPPER COVE, GARDEN WALK, AVENUE OF THE PALMS, AND TREASURE ISLAND RD

FILE: Q-20-1201

SHEET 9 OF 34

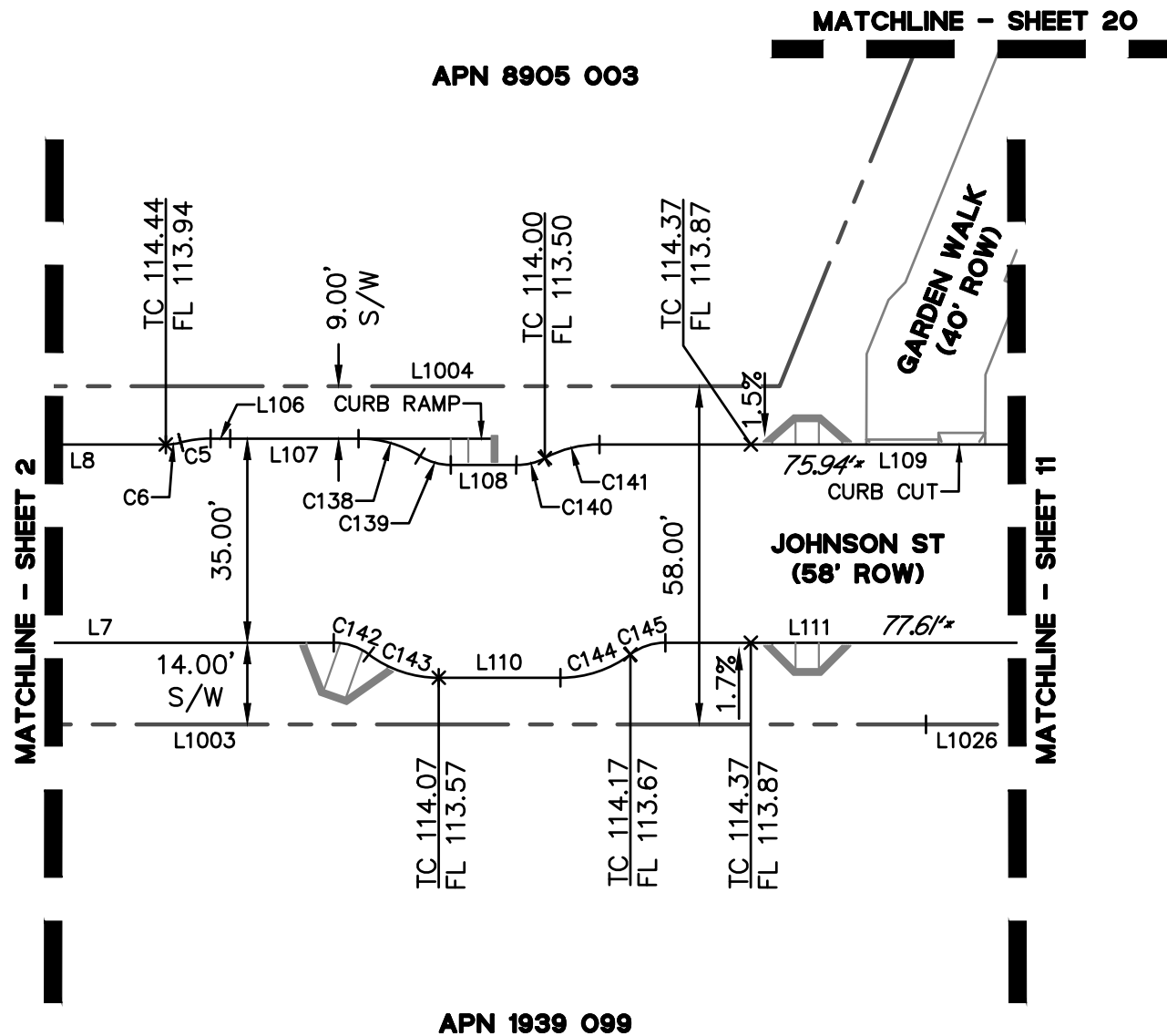
SCALE: 1" = 30'

REVISION

LINE TABLE - SIDEWALK		
LINE NO.	LENGTH	DIRECTION
L7	80.00	N40°19'05"E
L8	28.50	S40°19'00"W
L106	3.38	N40°19'00"E
L107	22.00	N40°19'00"E
L108	11.25	N40°19'00"E
L109	149.32	N40°19'00"E
L110	20.86	N40°19'00"E
L111	225.45	N40°19'00"E

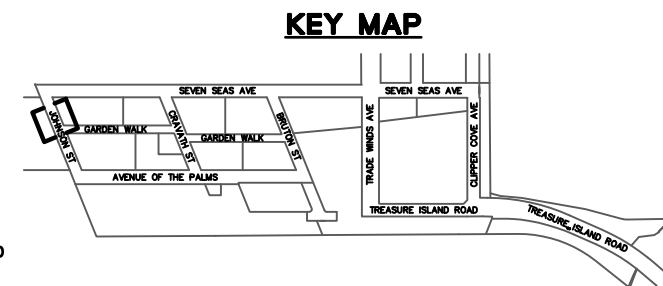
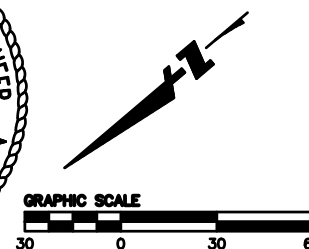
CURVE TABLE - SIDEWALK			
CURVE NO.	LENGTH	RADIUS	DELTA
C5	5.18	20.00	014°50'06"
C6	2.59	10.00	014°50'06"
C138	11.10	20.00	031°47'18"
C139	5.55	10.00	031°47'18"
C140	5.08	10.00	029°06'03"
C141	9.76	20.00	027°57'39"
C142	6.44	10.00	036°52'12"
C143	12.87	20.00	036°52'12"
C144	12.87	20.00	036°52'12"
C145	6.44	10.00	036°52'12"

LINE TABLE - BSW & ROW		
LINE NO.	LENGTH	DIRECTION
L1003	207.08	S40°19'00"W
L1004	158.54	N40°19'00"E
L1026	43.14	S40°19'00"W



NOTES:

1. ITALIC NUMBERS REPRESENT THE DISTANCE BETWEEN ELEVATIONS.
- * AN ASTERISK INDICATES THE NEXT ELEVATION IS CONTINUED ON THE FOLLOWING PAGE.



APPROVED:

K. Anderson

KATHARINE S. ANDERSON, PLS 8499

CITY & COUNTY SURVEYOR

12/06/2023

DATE

CITY AND COUNTY OF SAN FRANCISCO
SAN FRANCISCO PUBLIC WORKS

OFFICIAL GRADES OF SIDEWALK AND CURB ELEVATIONS ALONG SEVEN SEAS, JOHNSON, CRAVATH, BRUTON, TRADE WINDS, CLIPPER COVE, GARDEN WALK, AVENUE OF THE PALMS, AND TREASURE ISLAND RD

FILE: Q-20-1201

SHEET 10 OF 34

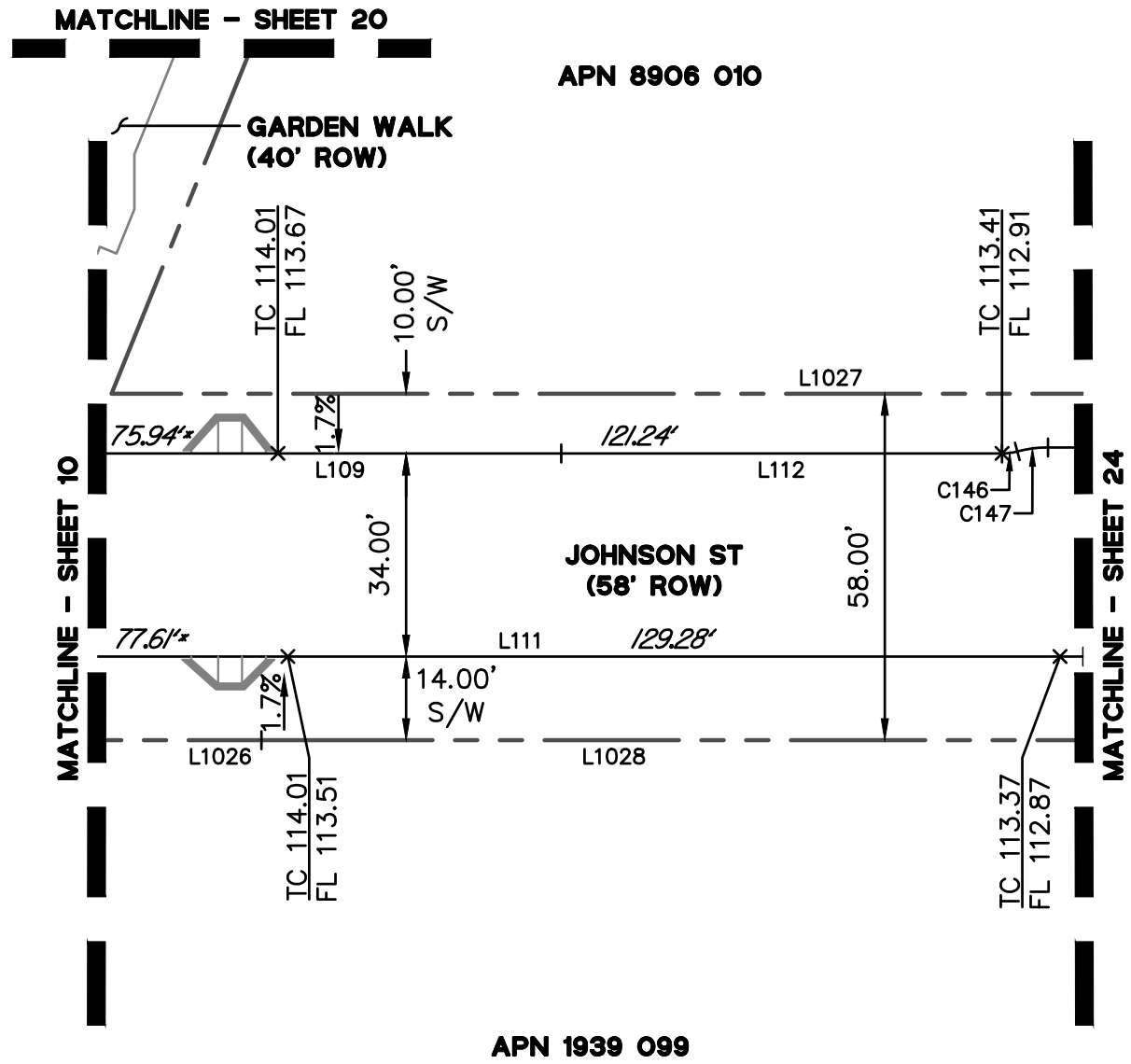
SCALE: 1" = 30'

REVISION

LINE TABLE - SIDEWALK		
LINE NO.	LENGTH	DIRECTION
L109	149.32	N40°19'00"E
L111	225.45	N40°19'00"E
L112	73.81	N40°19'00"E

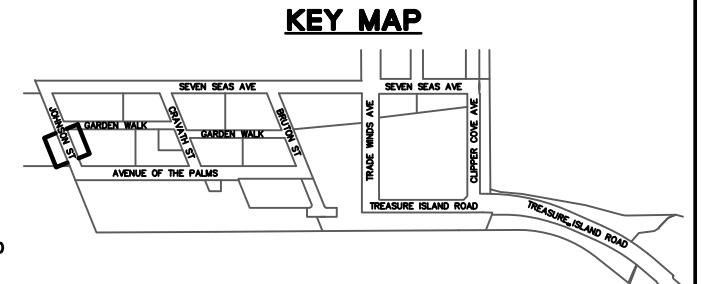
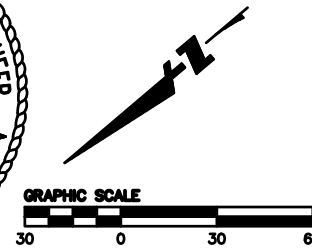

CURVE TABLE - SIDEWALK			
CURVE NO.	LENGTH	RADIUS	DELTA
C146	2.59	10.00	014°50'06"
C147	5.18	20.00	014°50'06"

LINE TABLE - BSW & ROW		
LINE NO.	LENGTH	DIRECTION
L1027	207.08	S40°19'00"W
L1028	158.54	N40°19'00"E



NOTES:

- ITALIC NUMBERS REPRESENT THE DISTANCE BETWEEN ELEVATIONS.
- AN ASTERISK INDICATES THE NEXT ELEVATION IS CONTINUED ON THE FOLLOWING PAGE.



APPROVED:

K. Anderson

KATHARINE S. ANDERSON, PLS 8499
CITY & COUNTY SURVEYOR

12/06/2023

DATE

CITY AND COUNTY OF SAN FRANCISCO
SAN FRANCISCO PUBLIC WORKS

OFFICIAL GRADES OF SIDEWALK AND CURB ELEVATIONS ALONG SEVEN SEAS, JOHNSON, CRAVATH, BRUTON, TRADE WINDS, CLIPPER COVE, GARDEN WALK, AVENUE OF THE PALMS, AND TREASURE ISLAND RD

FILE: Q-20-1201

SHEET 11 OF 34

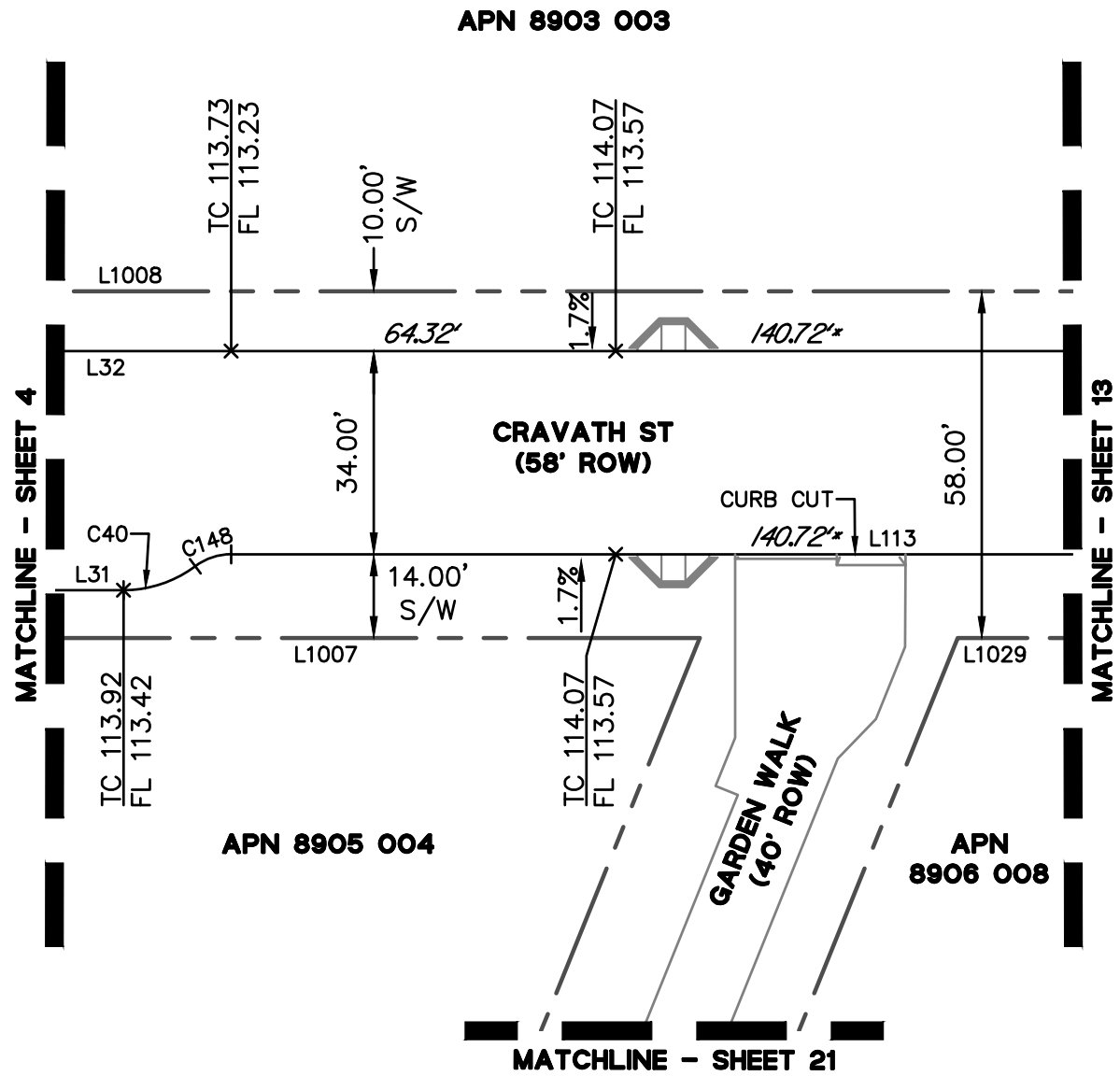
SCALE: 1" = 30'

REVISION

LINE TABLE - SIDEWALK		
LINE NO.	LENGTH	DIRECTION
L31	20.00	N40°19'00"E
L32	341.22	S40°19'00"W
L113	221.38	N40°19'00"E

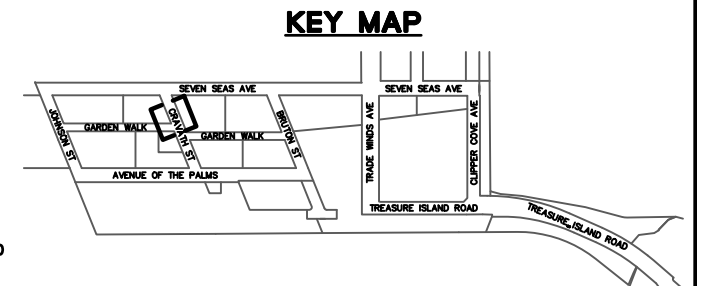
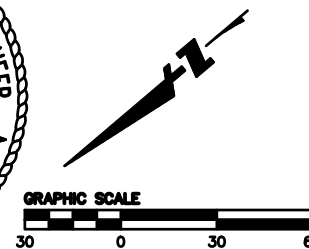
CURVE TABLE - SIDEWALK			
CURVE NO.	LENGTH	RADIUS	DELTA
C40	12.87	20.00	036°52'12"
C148	6.44	10.00	036°52'12"

LINE TABLE - BSW & ROW		
LINE NO.	LENGTH	DIRECTION
L1007	158.54	S40°19'00"W
L1008	207.08	N40°19'00"E
L1029	207.08	N40°19'00"E



NOTES:

1. ITALIC NUMBERS REPRESENT THE DISTANCE BETWEEN ELEVATIONS.
- * AN ASTERISK INDICATES THE NEXT ELEVATION IS CONTINUED ON THE FOLLOWING PAGE.



APPROVED:

K. Anderson

KATHARINE S. ANDERSON, PLS 8499
CITY & COUNTY SURVEYOR

12/06/2023

DATE

CITY AND COUNTY OF SAN FRANCISCO
SAN FRANCISCO PUBLIC WORKS

OFFICIAL GRADES OF SIDEWALK AND CURB ELEVATIONS ALONG SEVEN SEAS, JOHNSON, CRAVATH, BRUTON, TRADE WINDS, CLIPPER COVE, GARDEN WALK, AVENUE OF THE PALMS, AND TREASURE ISLAND RD

FILE: Q-20-1201

SHEET 12 OF 34

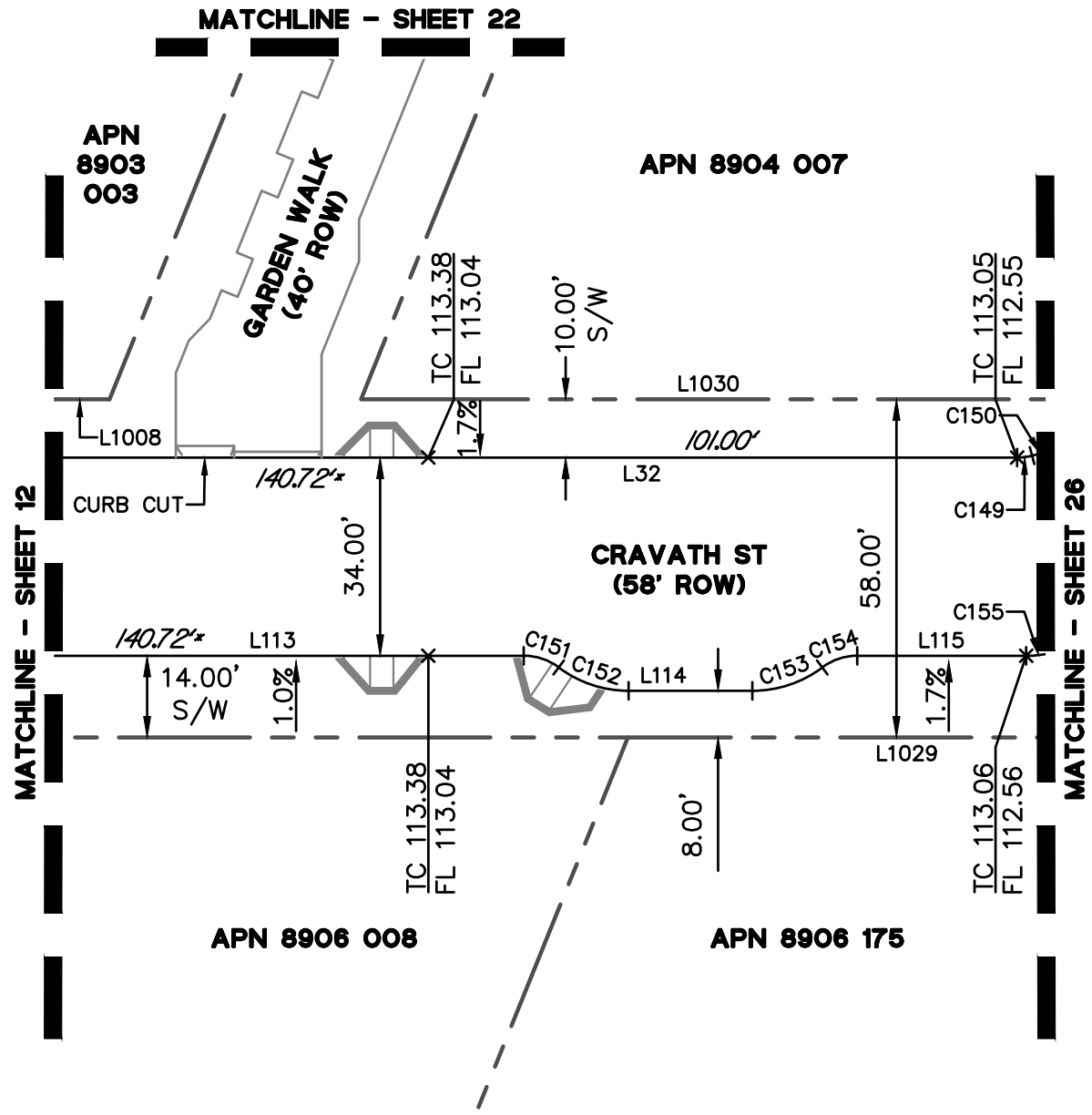
SCALE: 1" = 30'

REVISION

LINE TABLE - SIDEWALK		
LINE NO.	LENGTH	DIRECTION
L32	341.22	S40°19'00"W
L113	221.38	N40°19'00"E
L114	21.21	N40°19'00"E
L115	28.99	N40°19'00"E

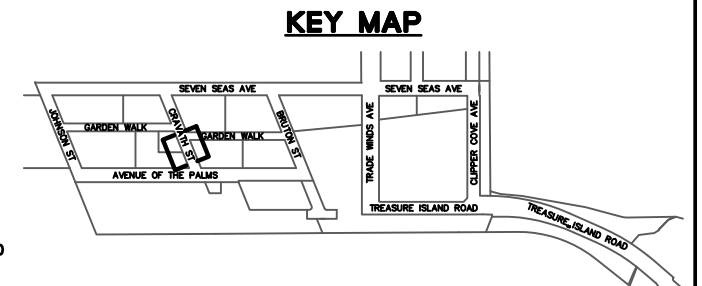
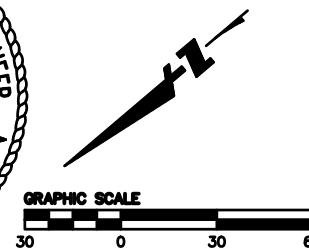
CURVE TABLE - SIDEWALK			
CURVE NO.	LENGTH	RADIUS	DELTA
C149	2.59	10.00	014°50'06"
C150	5.18	20.00	014°50'06"
C151	6.44	10.00	036°52'12"
C152	12.87	20.00	036°52'12"
C153	12.87	20.00	036°52'12"
C154	6.44	10.00	036°52'12"
C155	9.76	20.00	027°57'10"

LINE TABLE - BSW & ROW		
LINE NO.	LENGTH	DIRECTION
L1008	207.08	N40°19'00"E
L1029	207.08	N40°19'00"E
L1030	158.54	S40°19'00"W



NOTES:

1. ITALIC NUMBERS REPRESENT THE DISTANCE BETWEEN ELEVATIONS.
- * AN ASTERISK INDICATES THE NEXT ELEVATION IS CONTINUED ON THE FOLLOWING PAGE.



APPROVED:

K. Anderson

KATHARINE S. ANDERSON, PLS 8499
CITY & COUNTY SURVEYOR

12/06/2023

DATE

CITY AND COUNTY OF SAN FRANCISCO
SAN FRANCISCO PUBLIC WORKS

OFFICIAL GRADES OF SIDEWALK AND CURB ELEVATIONS ALONG SEVEN SEAS, JOHNSON, CRAVATH, BRUTON, TRADE WINDS, CLIPPER COVE, GARDEN WALK, AVENUE OF THE PALMS, AND TREASURE ISLAND RD

FILE: Q-20-1201

SHEET 13 OF 34

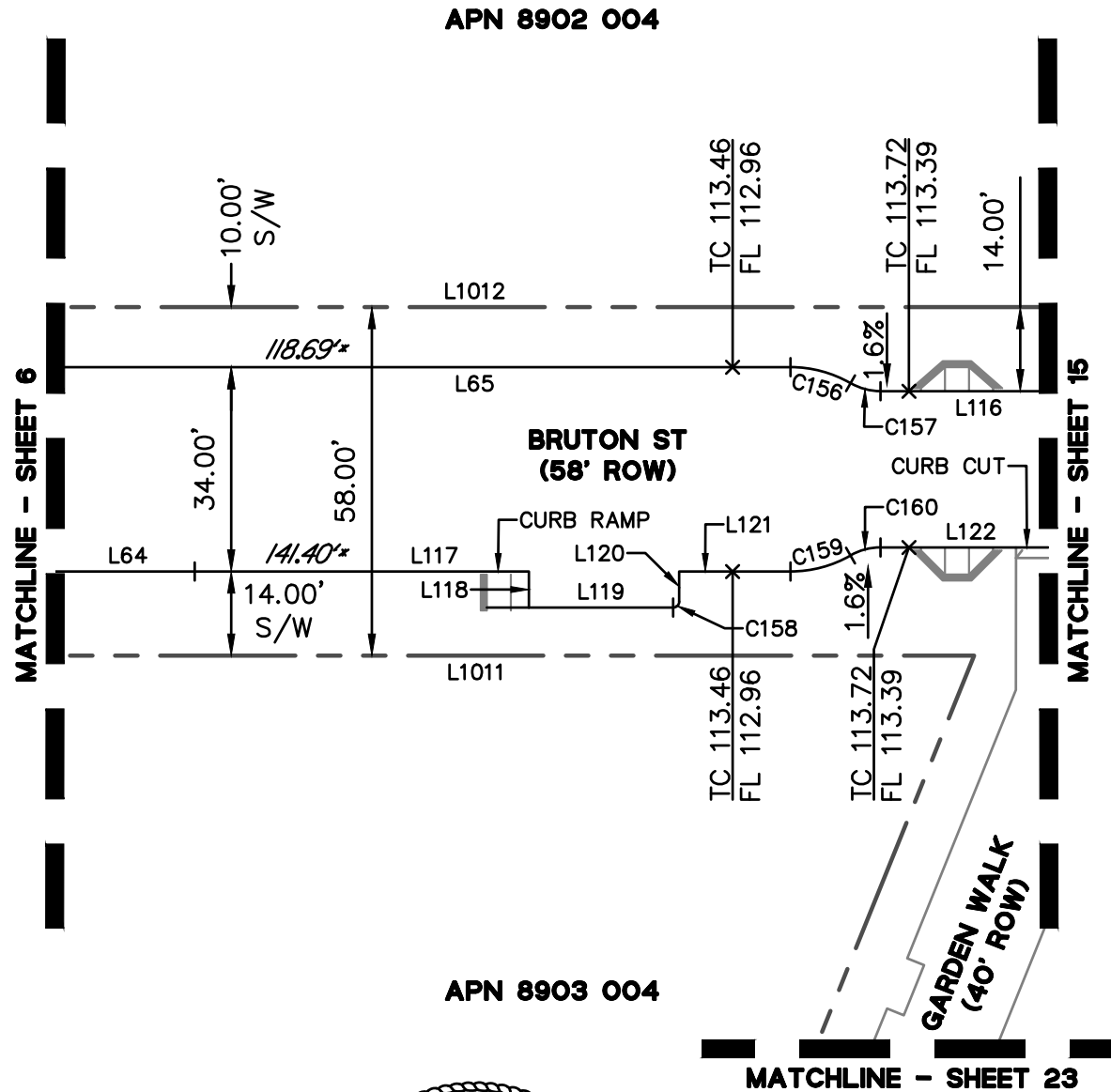
SCALE: 1" = 30'

REVISION

LINE TABLE - SIDEWALK		
LINE NO.	LENGTH	DIRECTION
L60	51.90	S40°19'00"W
L61	128.33	S40°19'00"W
L116	80.31	S40°19'00"W
L117	55.60	S40°19'00"W
L118	6.00	N49°41'00"W
L119	24.00	S40°19'00"W
L120	5.00	S49°40'53"E
L121	18.54	S40°19'00"W
L122	80.31	S40°19'00"W

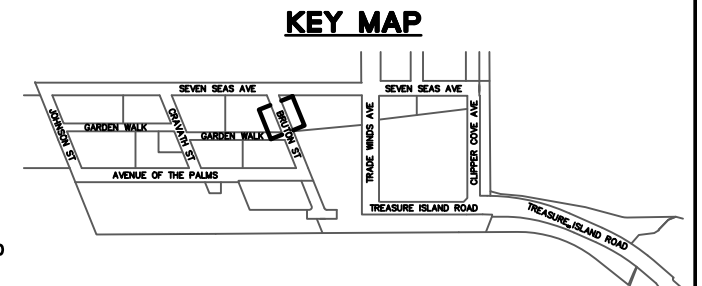
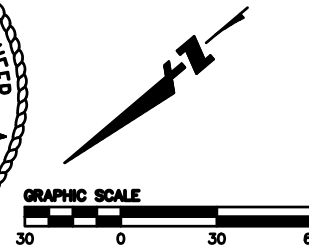
CURVE TABLE - SIDEWALK			
CURVE NO.	LENGTH	RADIUS	DELTA
C156	10.45	20.00	029°55'35"
C157	5.22	10.00	029°55'35"

LINE TABLE - BSW & ROW		
LINE NO.	LENGTH	DIRECTION
L1011	207.08	S40°19'00"W
L1012	201.96	S40°19'00"W



NOTES:

1. ITALIC NUMBERS REPRESENT THE DISTANCE BETWEEN ELEVATIONS.
- * AN ASTERISK INDICATES THE NEXT ELEVATION IS CONTINUED ON THE FOLLOWING PAGE.



APPROVED:

K. Anderson

KATHARINE S. ANDERSON, PLS 8499
CITY & COUNTY SURVEYOR

12/06/2023

DATE

CITY AND COUNTY OF SAN FRANCISCO
SAN FRANCISCO PUBLIC WORKS

OFFICIAL GRADES OF SIDEWALK AND CURB ELEVATIONS ALONG SEVEN SEAS, JOHNSON, CRAVATH, BRUTON, TRADE WINDS, CLIPPER COVE, GARDEN WALK, AVENUE OF THE PALMS, AND TREASURE ISLAND RD

FILE: Q-20-1201

SHEET 14 OF 34

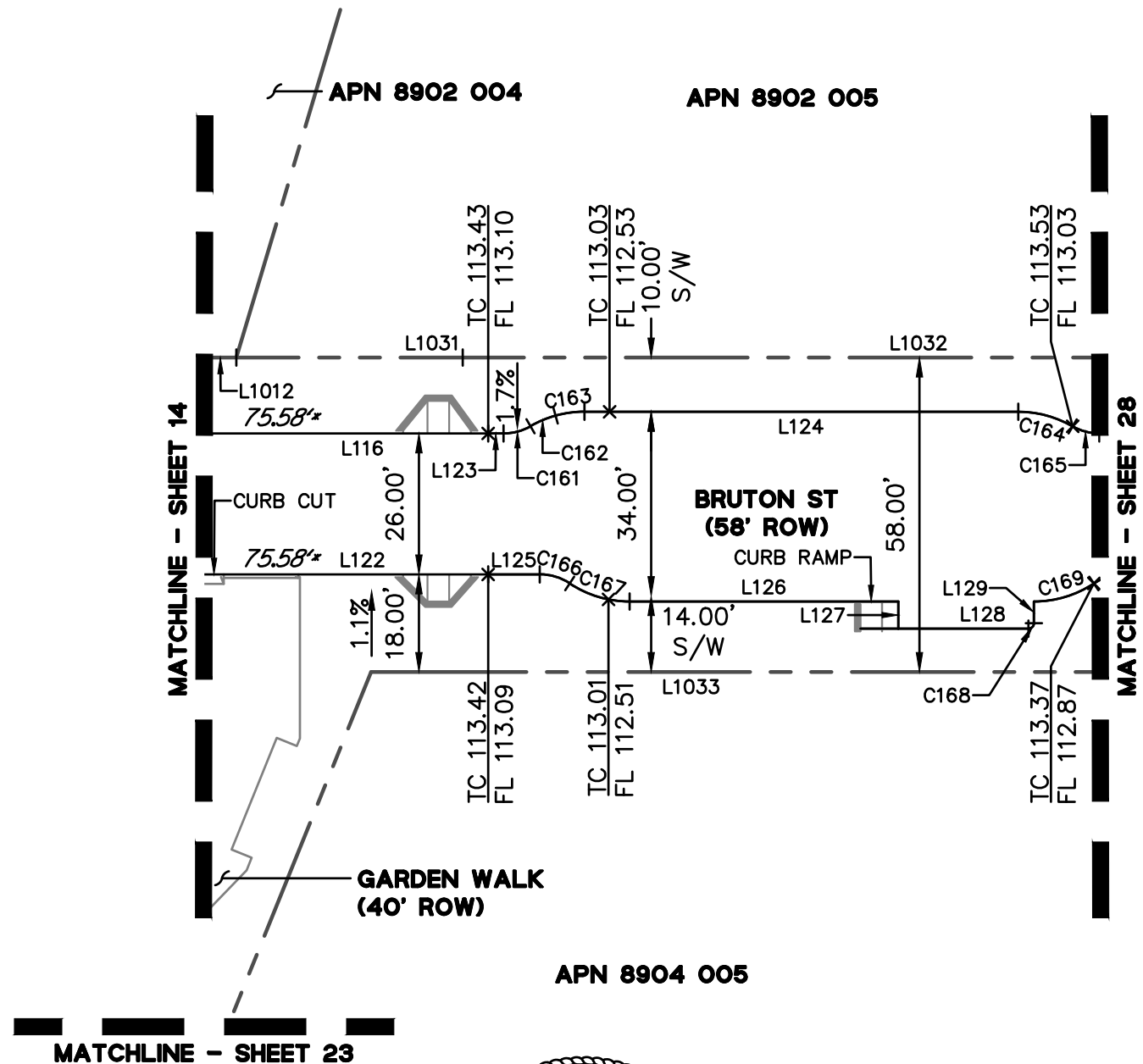
SCALE: 1" = 30'

REVISION

LINE TABLE - SIDEWALK		
LINE NO.	LENGTH	DIRECTION
L116	80.31	S40°19'00"W
L123	2.82	S40°25'21"W
L124	80.00	S40°19'00"W
L125	9.50	S40°19'00"W
L126	49.54	S40°19'00"W
L127	5.00	N49°41'00"W
L128	24.00	S40°19'00"W
L129	4.00	S49°40'53"E

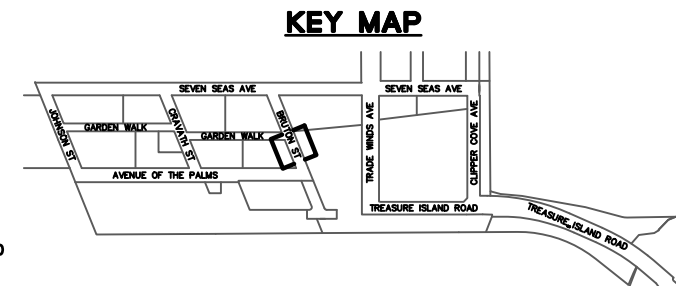
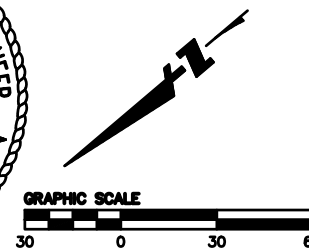
CURVE TABLE - SIDEWALK			
CURVE NO.	LENGTH	RADIUS	DELTA
C161	5.22	10.00	029°55'35"
C162	5.01	20.00	014°21'40"
C163	5.40	20.00	015°27'50"
C164	10.50	20.00	030°04'01"
C165	5.14	10.00	029°26'15"
C166	5.86	10.00	033°33'26"
C167	11.71	20.00	033°33'26"
C168	1.57	1.00	089°59'49"
C169	11.71	20.00	033°32'55"

LINE TABLE - BSW & ROW		
LINE NO.	LENGTH	DIRECTION
L1012	201.96	S40°19'00"W
L1031	41.75	S40°19'00"W
L1032	165.06	S40°19'00"W
L1033	158.54	S40°19'00"W



NOTES:

1. ITALIC NUMBERS REPRESENT THE DISTANCE BETWEEN ELEVATIONS.
- * AN ASTERISK INDICATES THE NEXT ELEVATION IS CONTINUED ON THE FOLLOWING PAGE.



APPROVED:

K. Anderson

KATHARINE S. ANDERSON, PLS 8499
CITY & COUNTY SURVEYOR

12/06/2023

DATE

CITY AND COUNTY OF SAN FRANCISCO
SAN FRANCISCO PUBLIC WORKS

OFFICIAL GRADES OF SIDEWALK AND CURB ELEVATIONS ALONG SEVEN SEAS, JOHNSON, CRAVATH, BRUTON, TRADE WINDS, CLIPPER COVE, GARDEN WALK, AVENUE OF THE PALMS, AND TREASURE ISLAND RD

FILE: Q-20-1201

SHEET 15 OF 34

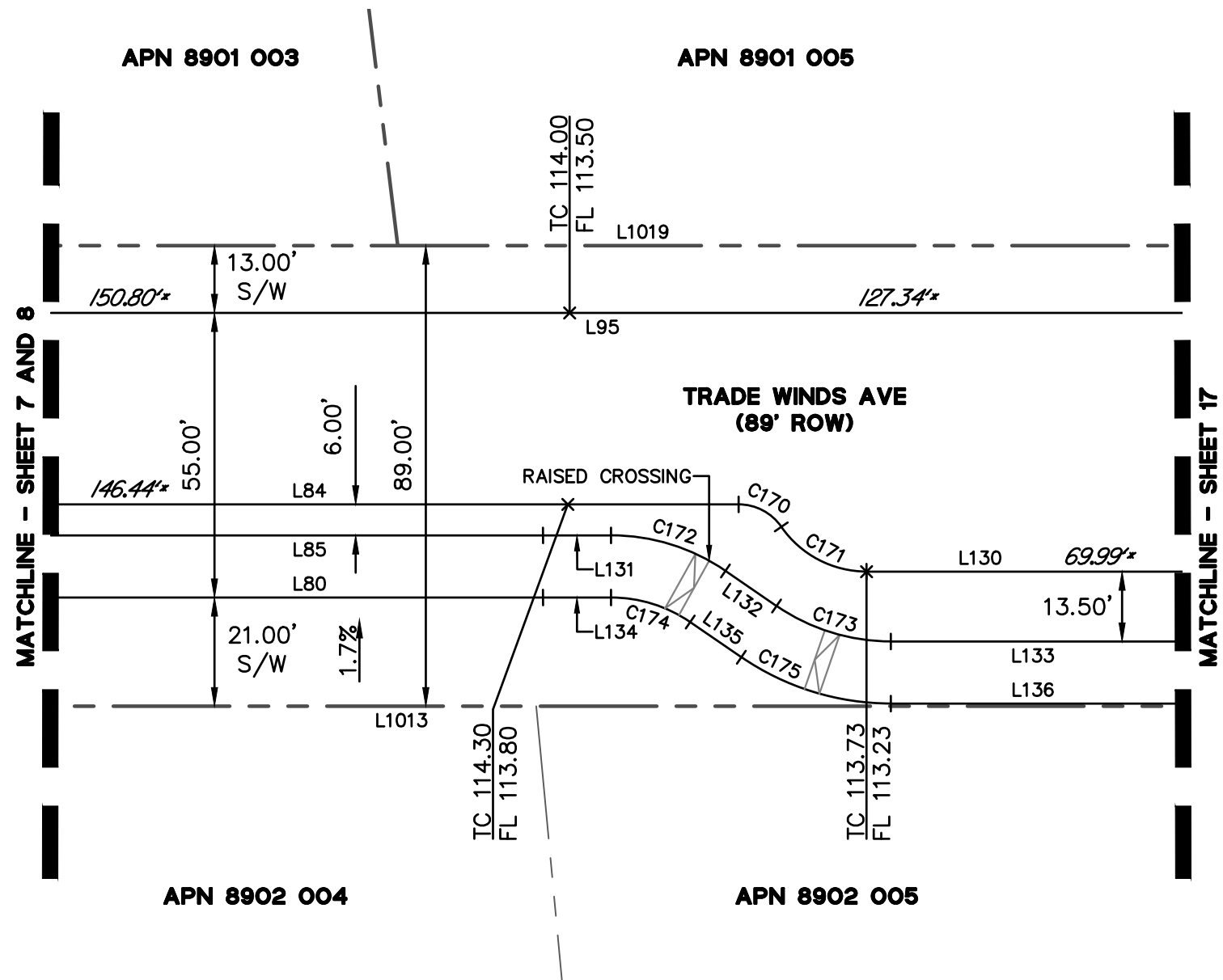
SCALE: 1" = 30'

REVISION

LINE TABLE - SIDEWALK		
LINE NO.	LENGTH	DIRECTION
L76	102.17	N62°19'00"E
L80	179.43	N62°19'00"E
L81	102.17	S62°19'00"W
L91	538.35	S62°19'00"W
L130	129.00	N62°19'00"E
L131	13.13	S62°17'10"W
L132	11.99	N83°11'16"W
L133	187.65	S62°19'03"W
L134	13.14	N62°17'10"E
L135	11.99	S83°11'16"E
L136	187.65	N62°19'03"E

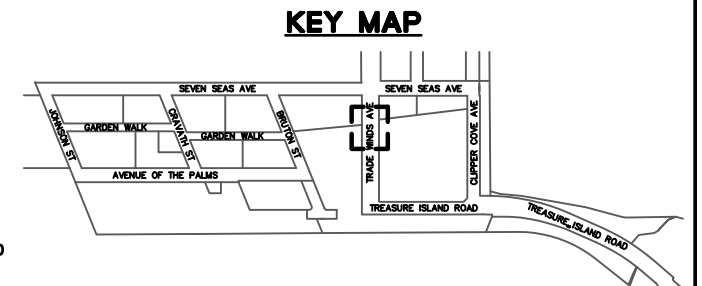
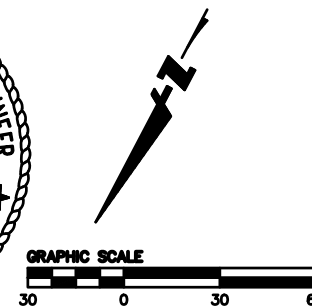

CURVE TABLE - SIDEWALK			
CURVE NO.	LENGTH	RADIUS	DELTA
C170	9.68	10.00	055°28'55"
C171	19.37	20.00	055°28'55"
C172	23.49	39.01	034°29'43"
C173	23.48	39.00	034°29'41"
C174	16.26	27.00	034°29'43"
C175	30.70	51.00	034°29'41"

LINE TABLE - BSW & ROW		
LINE NO.	LENGTH	DIRECTION
L1013	620.35	N62°19'00"E
L1019	550.05	N62°19'00"E



NOTES:

1. ITALIC NUMBERS REPRESENT THE DISTANCE BETWEEN ELEVATIONS.
- * AN ASTERISK INDICATES THE NEXT ELEVATION IS CONTINUED ON THE FOLLOWING PAGE.



APPROVED:

K. Anderson

KATHARINE S. ANDERSON, PLS 8499
CITY & COUNTY SURVEYOR

12/06/2023

DATE

CITY AND COUNTY OF SAN FRANCISCO
SAN FRANCISCO PUBLIC WORKS

OFFICIAL GRADES OF SIDEWALK AND CURB ELEVATIONS ALONG SEVEN SEAS, JOHNSON, CRAVATH, BRUTON, TRADE WINDS, CLIPPER COVE, GARDEN WALK, AVENUE OF THE PALMS, AND TREASURE ISLAND RD

FILE: Q-20-1201

SHEET 16 OF 34

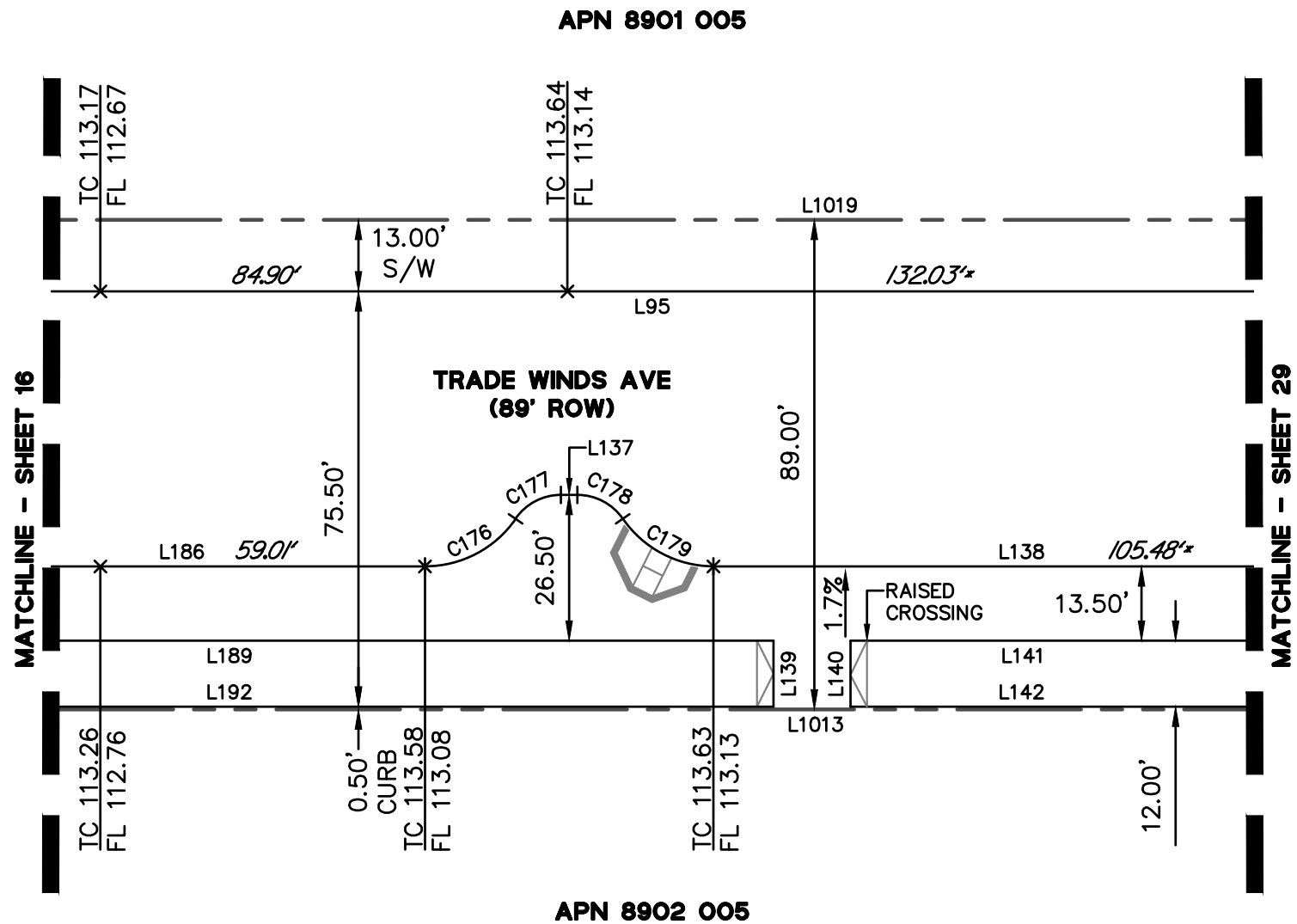
SCALE: 1" = 30'

REVISION

LINE TABLE - SIDEWALK		
LINE NO.	LENGTH	DIRECTION
L91	538.35	S62°19'00"W
L130	129.00	N62°19'00"E
L133	187.65	S62°19'03"W
L136	187.65	N62°19'03"E
L137	3.00	N62°19'00"E
L138	112.14	N62°19'00"E
L139	12.00	N27°40'57"W
L140	12.00	N27°41'00"W
L141	115.76	S62°19'00"W
L142	115.76	S62°19'00"W

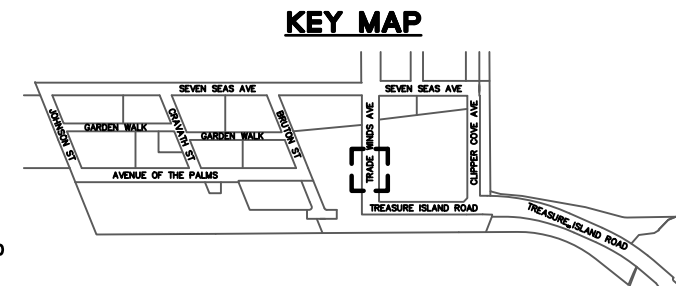
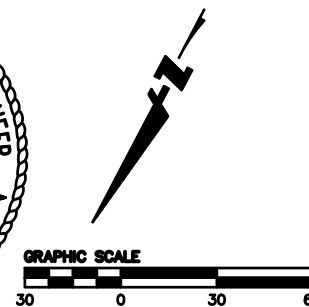
CURVE TABLE - SIDEWALK			
CURVE NO.	LENGTH	RADIUS	DELTA
C176	19.37	20.00	055°28'55"
C177	9.68	10.00	055°28'55"
C178	9.68	10.00	055°28'55"
C179	19.37	20.00	055°28'55"

LINE TABLE - BSW & ROW		
LINE NO.	LENGTH	DIRECTION
L1013	620.35	N62°19'00"E
L1019	550.05	N62°19'00"E



NOTES:

1. ITALIC NUMBERS REPRESENT THE DISTANCE BETWEEN ELEVATIONS.
- * AN ASTERISK INDICATES THE NEXT ELEVATION IS CONTINUED ON THE FOLLOWING PAGE.



APPROVED:

K. Anderson

KATHARINE S. ANDERSON, PLS 8499

CITY & COUNTY SURVEYOR

12/06/2023

DATE

CITY AND COUNTY OF SAN FRANCISCO
SAN FRANCISCO PUBLIC WORKS

OFFICIAL GRADES OF SIDEWALK AND CURB ELEVATIONS ALONG SEVEN SEAS, JOHNSON, CRAVATH, BRUTON, TRADE WINDS, CLIPPER COVE, GARDEN WALK, AVENUE OF THE PALMS, AND TREASURE ISLAND RD

FILE: Q-20-1201

SHEET 17 OF 34

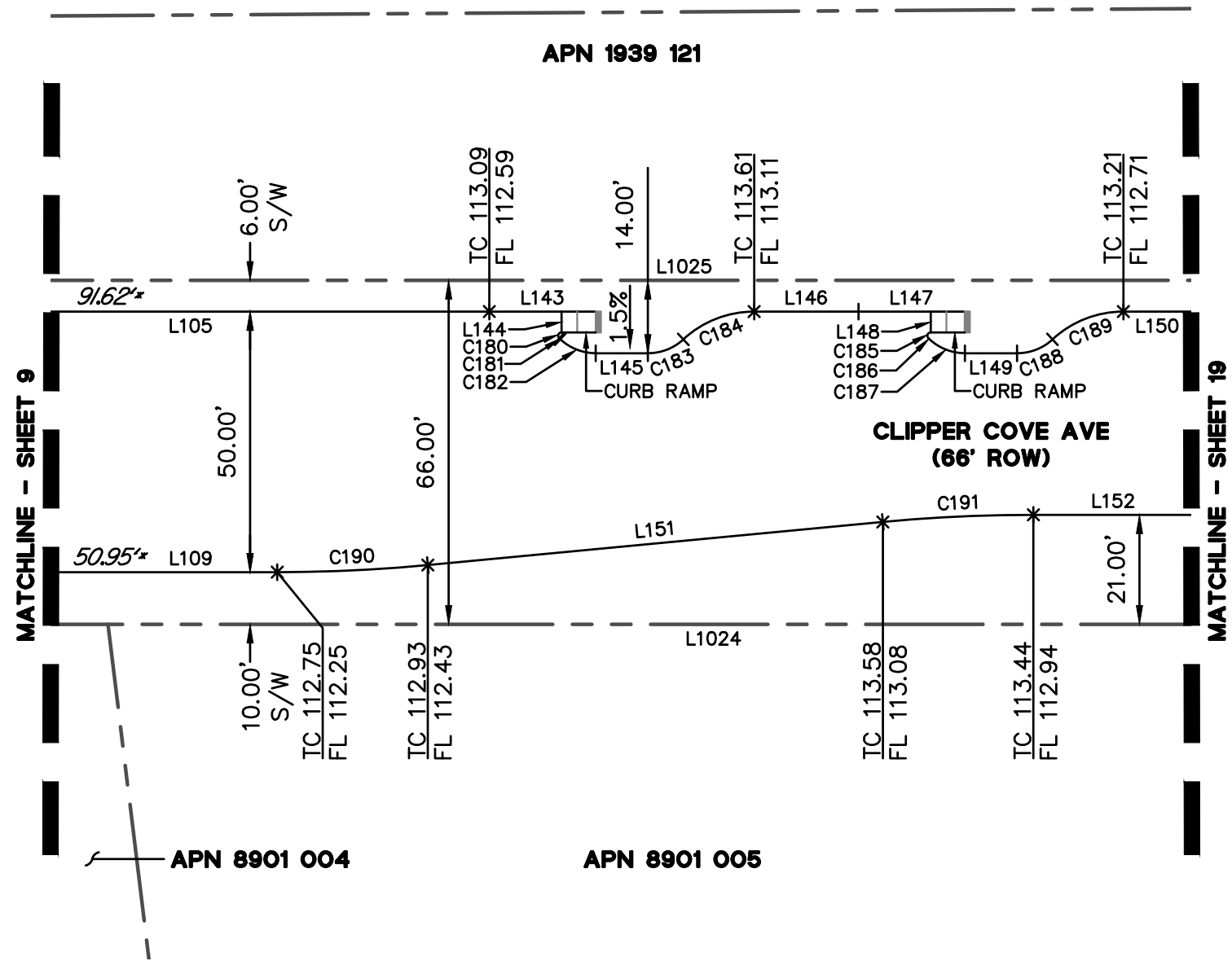
SCALE: 1" = 30'

REVISION

LINE TABLE - SIDEWALK		
LINE NO.	LENGTH	DIRECTION
L101	120.00	S62°19'00"W
L105	101.33	S62°19'00"W
L143	20.40	S62°19'00"W
L144	4.00	N27°41'00"W
L145	10.00	S62°19'00"W
L146	20.00	S62°19'00"W
L147	20.36	S62°19'00"W
L148	4.00	S27°41'00"E
L149	10.00	N62°19'00"E
L150	266.77	N62°19'00"E
L151	87.65	S56°54'09"W
L152	286.52	S62°19'00"W

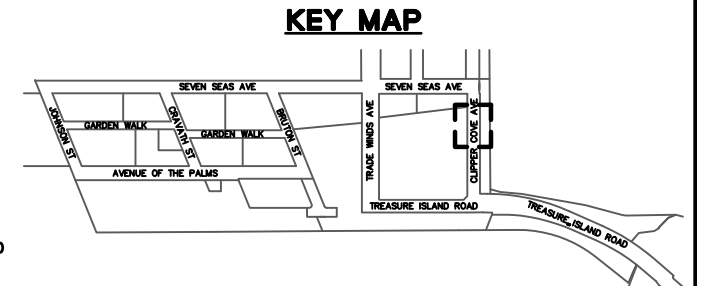
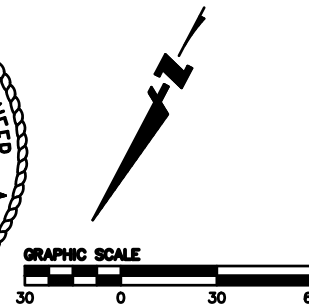

CURVE TABLE - SIDEWALK			
CURVE NO.	LENGTH	RADIUS	DELTA
C180	1.60	0.67	137°53'48"
C181	0.25	20.00	000°43'48"
C182	7.48	10.00	042°50'00"
C183	7.48	10.00	042°50'00"
C184	14.95	20.00	042°50'00"
C185	1.60	0.67	137°53'48"
C186	0.25	20.00	000°43'48"
C187	7.48	10.00	042°50'00"
C188	7.48	10.00	042°50'00"
C189	14.95	20.00	042°50'00"
C190	28.92	306.00	005°24'51"
C191	28.92	306.00	005°24'51"

LINE TABLE - BSW & ROW		
LINE NO.	LENGTH	DIRECTION
L1024	532.35	S62°19'00"W
L1025	520.85	N62°19'00"E



NOTES:

1. ITALIC NUMBERS REPRESENT THE DISTANCE BETWEEN ELEVATIONS.
- * AN ASTERISK INDICATES THE NEXT ELEVATION IS CONTINUED ON THE FOLLOWING PAGE.



APPROVED:

K. Anderson

KATHARINE S. ANDERSON, PLS 8499
CITY & COUNTY SURVEYOR

12/06/2023

DATE

CITY AND COUNTY OF SAN FRANCISCO
SAN FRANCISCO PUBLIC WORKS

OFFICIAL GRADES OF SIDEWALK AND CURB ELEVATIONS ALONG SEVEN SEAS, JOHNSON, CRAVATH, BRUTON, TRADE WINDS, CLIPPER COVE, GARDEN WALK, AVENUE OF THE PALMS, AND TREASURE ISLAND RD

FILE: Q-20-1201

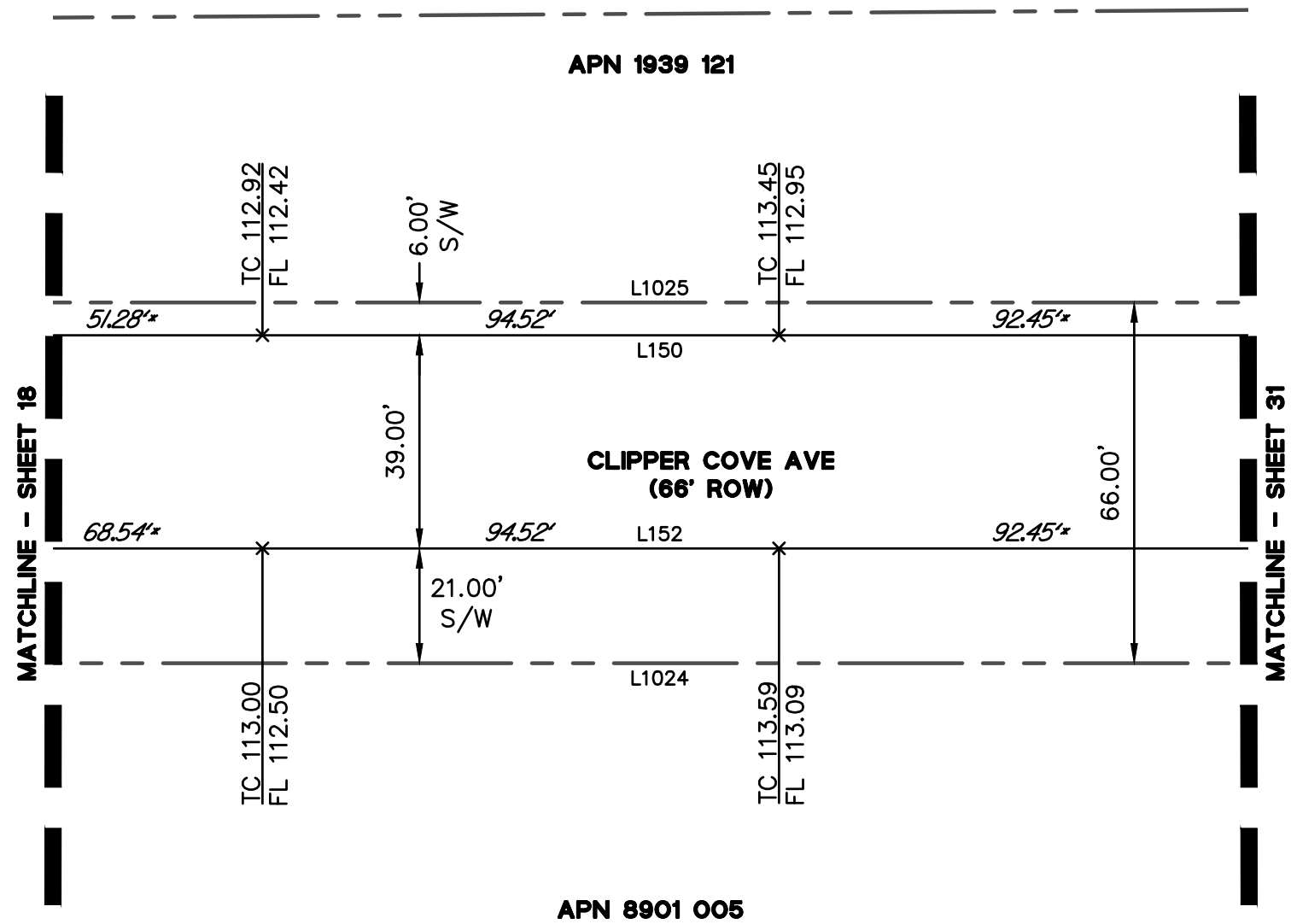
SHEET 18 OF 34

SCALE: 1" = 30'

REVISION

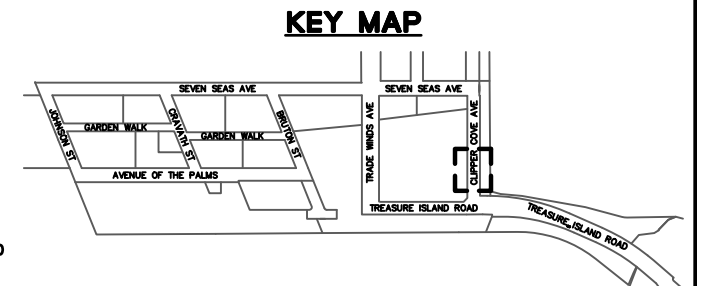
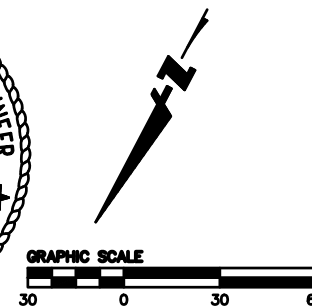
LINE TABLE - SIDEWALK		
LINE NO.	LENGTH	DIRECTION
L150	266.77	N62°19'00"E
L152	286.52	S62°19'00"W

LINE TABLE - BSW & ROW		
LINE NO.	LENGTH	DIRECTION
L1024	532.35	S62°19'00"W
L1025	520.85	N62°19'00"E



NOTES:

1. ITALIC NUMBERS REPRESENT THE DISTANCE BETWEEN ELEVATIONS.
- * AN ASTERISK INDICATES THE NEXT ELEVATION IS CONTINUED ON THE FOLLOWING PAGE.



APPROVED:

K. Anderson

KATHARINE S. ANDERSON, PLS 8499
CITY & COUNTY SURVEYOR

12/06/2023

DATE

CITY AND COUNTY OF SAN FRANCISCO
SAN FRANCISCO PUBLIC WORKS

OFFICIAL GRADES OF SIDEWALK AND CURB ELEVATIONS ALONG SEVEN SEAS, JOHNSON, CRAVATH, BRUTON, TRADE WINDS, CLIPPER COVE, GARDEN WALK, AVENUE OF THE PALMS, AND TREASURE ISLAND RD

FILE: Q-20-1201

SHEET 19 OF 34

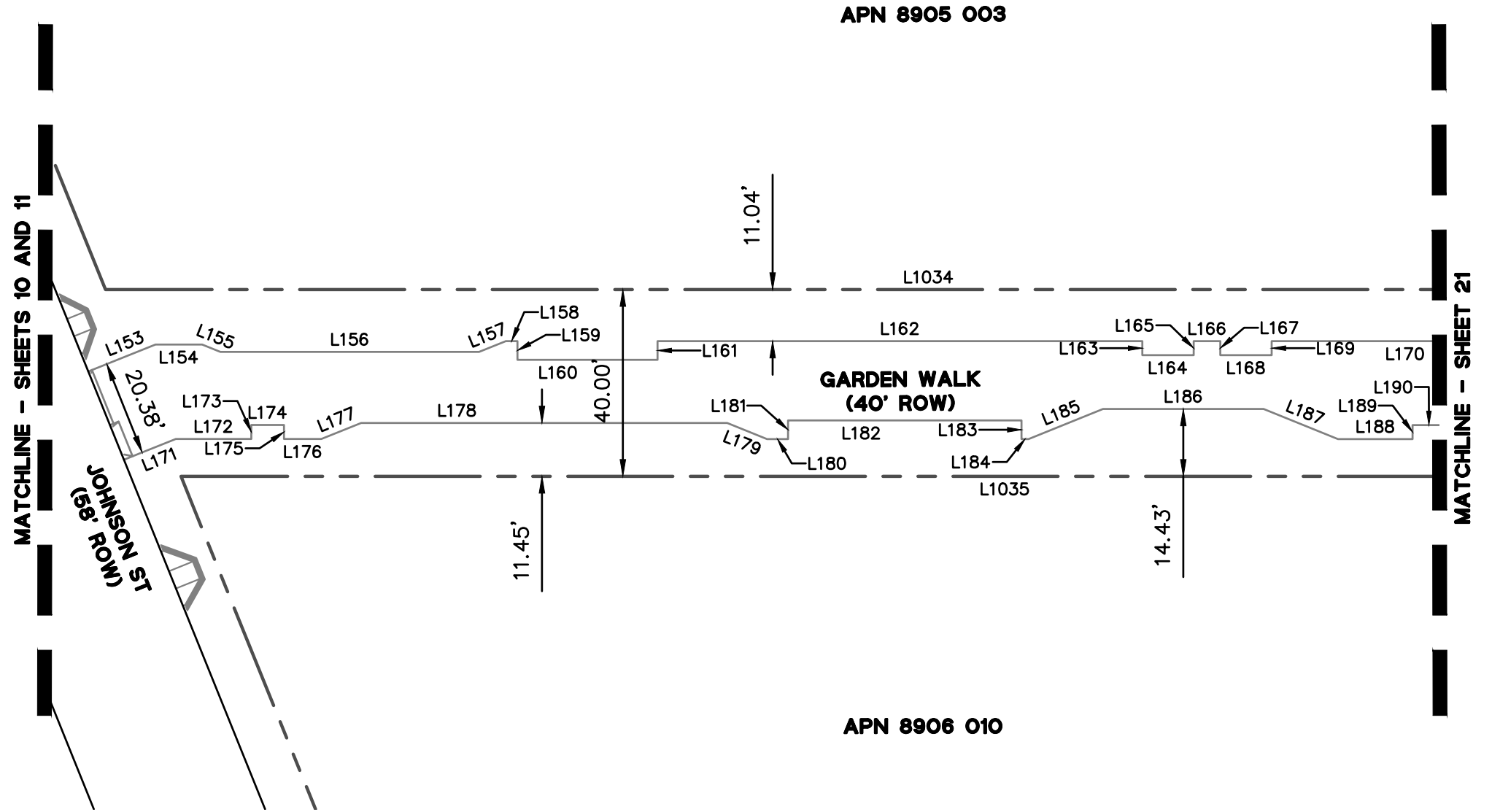
SCALE: 1" = 30'

REVISION

LINE TABLE - SIDEWALK		
LINE NO.	LENGTH	DIRECTION
L153	14.66	N49°28'46"W
L154	10.00	N27°40'48"W
L155	4.19	N05°40'36"W
L156	55.39	N27°40'48"W
L157	6.19	N49°41'00"W
L158	2.50	N27°40'48"W
L159	4.00	N62°19'12"E
L160	30.00	N27°40'48"W
L161	3.99	S62°19'12"W
L162	103.80	N27°41'02"W
L163	3.00	N62°19'12"E
L164	11.00	N27°40'39"W
L165	3.00	S62°19'21"W
L166	5.70	N27°40'56"W
L167	3.00	N62°19'12"E
L168	11.00	N27°40'48"W
L169	3.00	S62°19'12"W
L170	82.19	N27°40'48"W
L171	9.95	S49°28'24"E
L172	16.18	S27°40'48"E
L173	3.00	N62°19'12"E
L174	7.00	S27°40'48"E
L175	3.00	S62°19'12"W
L176	8.01	S27°40'47"E
L177	9.19	S49°40'59"E
L178	78.39	S27°40'48"E
L179	9.19	S05°40'36"E
L180	4.50	S27°40'48"E
L181	3.99	N62°19'12"E
L182	50.00	S27°40'48"E

LINE TABLE - SIDEWALK		
LINE NO.	LENGTH	DIRECTION
L183	3.99	S62°19'12"W
L184	1.50	S27°40'43"E
L185	17.19	S49°41'00"E
L186	34.39	S27°40'48"E
L187	17.19	S05°40'36"E
L188	15.97	S27°40'48"E
L189	3.00	N62°19'12"E
L190	7.00	S27°40'48"E

LINE TABLE - BSW & ROW		
LINE NO.	LENGTH	DIRECTION
L1034	559.40	N27°41'00"W
L1035	559.40	N27°41'00"W

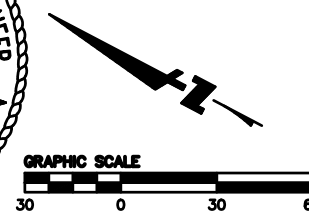


APN 8905 003

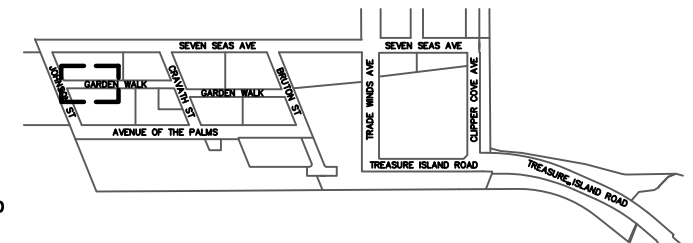
APN 8906 010

NOTES:

1. ITALIC NUMBERS REPRESENT THE DISTANCE BETWEEN ELEVATIONS.
- * AN ASTERISK INDICATES THE NEXT ELEVATION IS CONTINUED ON THE FOLLOWING PAGE.



KEY MAP



APPROVED:

K. Anderson

KATHARINE S. ANDERSON, PLS 8499
CITY & COUNTY SURVEYOR

12/06/2023

DATE

CITY AND COUNTY OF SAN FRANCISCO
SAN FRANCISCO PUBLIC WORKS

OFFICIAL GRADES OF SIDEWALK AND CURB ELEVATIONS ALONG SEVEN SEAS, JOHNSON, CRAVATH, BRUTON, TRADE WINDS, CLIPPER COVE, GARDEN WALK, AVENUE OF THE PALMS, AND TREASURE ISLAND RD

FILE: Q-20-1201

SHEET 20 OF 34

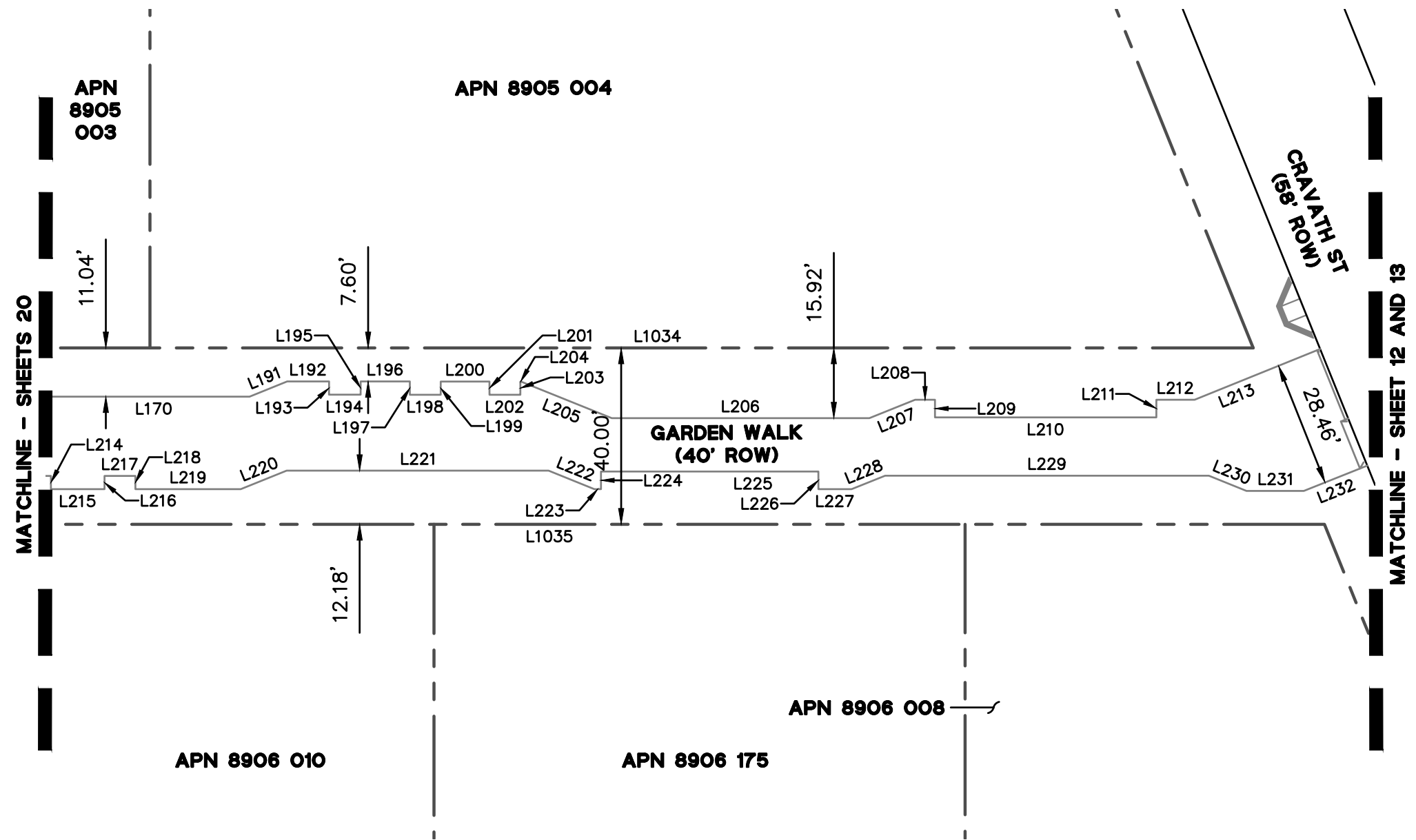
SCALE: 1" = 30'

REVISION

LINE TABLE - SIDEWALK		
LINE NO.	LENGTH	DIRECTION
L170	82.19	N27°40'48"W
L191	9.19	N49°40'46"W
L192	9.50	N27°40'48"W
L193	3.00	N62°19'12"E
L194	7.15	N27°40'48"W
L195	3.00	S62°19'12"W
L196	11.16	N27°40'50"W
L197	3.00	N62°19'12"E
L198	7.00	N27°40'48"W
L199	3.00	S62°19'12"W
L200	11.05	N27°40'48"W
L201	3.00	N62°19'12"E
L202	7.00	N27°40'48"W
L203	3.00	S62°19'12"W
L204	0.14	N27°40'48"W
L205	22.19	N05°40'36"W
L206	58.39	N27°40'48"W
L207	11.19	N49°40'46"W
L208	4.50	N27°40'51"W
L209	4.00	N62°19'12"E
L210	50.16	N27°40'48"W
L211	4.00	S62°19'12"W
L212	8.69	N27°40'47"W
L213	29.92	N49°40'50"W
L214	3.00	S62°19'12"W
L215	12.13	S27°40'48"E
L216	3.00	N62°19'12"E
L217	7.00	S27°40'48"E
L218	3.00	S62°19'12"W
L219	23.90	S27°40'46"E

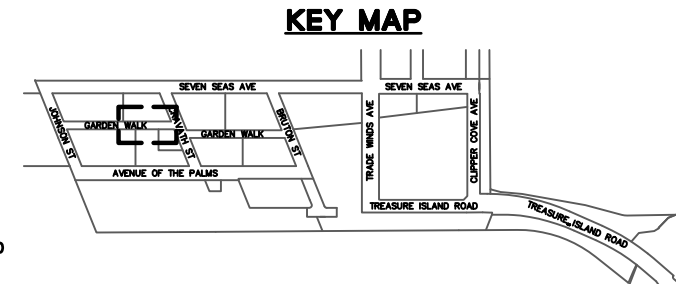
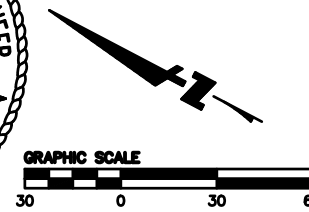

LINE TABLE - SIDEWALK		
LINE NO.	LENGTH	DIRECTION
L220	11.19	S49°40'46"E
L221	59.39	S27°40'47"E
L222	11.19	S05°40'36"E
L223	1.50	S27°41'00"E
L224	4.00	N62°19'12"E
L225	49.27	S27°40'49"E
L226	3.99	S62°19'06"W
L227	7.51	S27°34'02"E
L228	8.19	S49°40'47"E
L229	73.39	S27°40'48"E
L230	9.19	S05°40'36"E
L231	13.00	S27°40'45"E
L232	13.69	S49°24'01"E

LINE TABLE - BSW & ROW		
LINE NO.	LENGTH	DIRECTION
L1034	559.40	N27°41'00"W
L1035	559.40	N27°41'00"W



NOTES:

1. ITALIC NUMBERS REPRESENT THE DISTANCE BETWEEN ELEVATIONS.
- * AN ASTERISK INDICATES THE NEXT ELEVATION IS CONTINUED ON THE FOLLOWING PAGE.



APPROVED:

K. Anderson

KATHARINE S. ANDERSON, PLS 8499
CITY & COUNTY SURVEYOR

12/06/2023

DATE

CITY AND COUNTY OF SAN FRANCISCO
SAN FRANCISCO PUBLIC WORKS

OFFICIAL GRADES OF SIDEWALK AND CURB ELEVATIONS ALONG SEVEN SEAS, JOHNSON, CRAVATH, BRUTON, TRADE WINDS, CLIPPER COVE, GARDEN WALK, AVENUE OF THE PALMS, AND TREASURE ISLAND RD

FILE: Q-20-1201

SHEET 21 OF 34

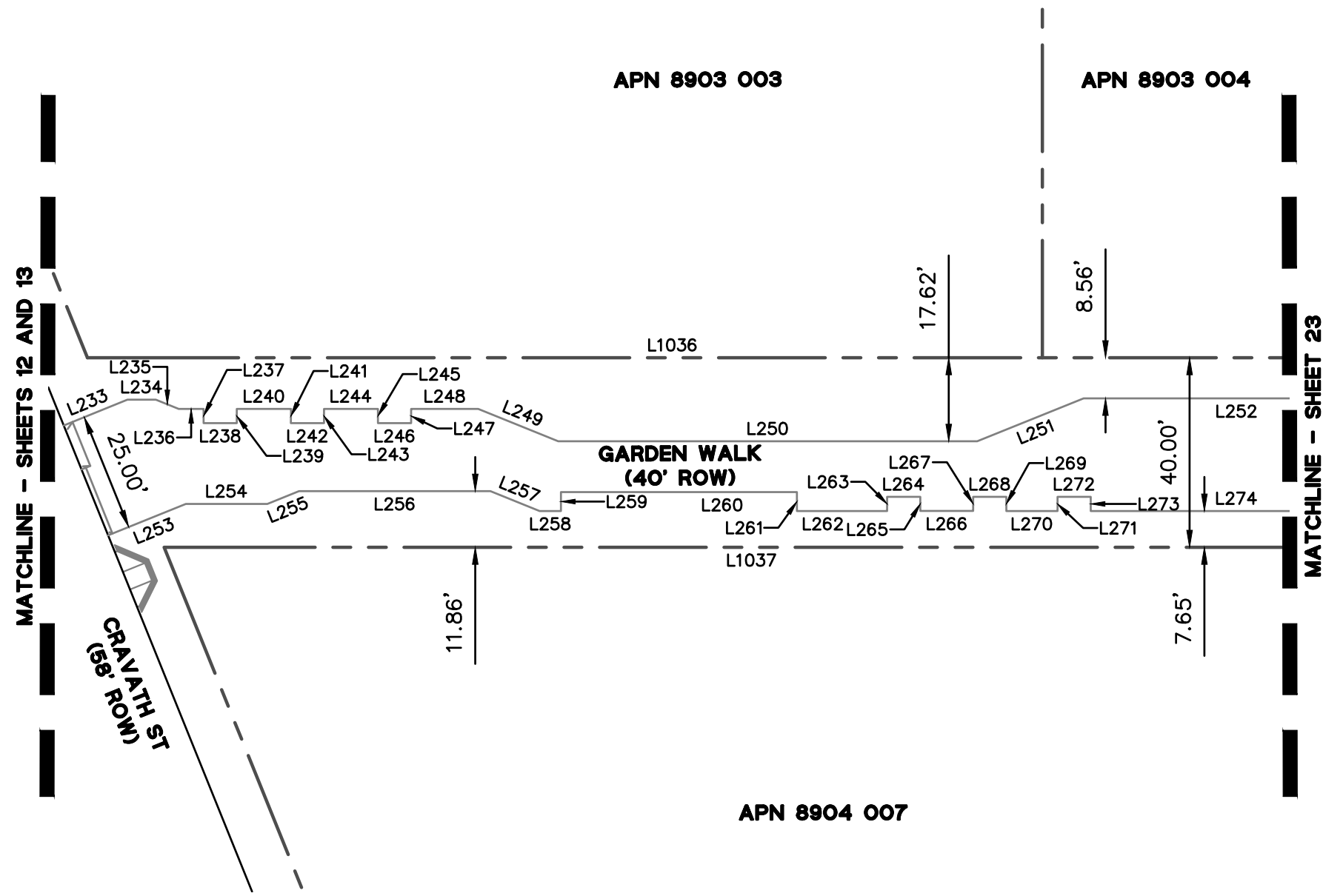
SCALE: 1" = 30'

REVISION

LINE TABLE - SIDEWALK		
LINE NO.	LENGTH	DIRECTION
L233	12.50	N49°43'26"W
L234	6.00	N27°40'48"W
L235	5.19	N05°40'36"W
L236	5.26	N27°40'48"W
L237	3.00	N62°19'12"E
L238	7.00	N27°40'48"W
L239	3.00	S62°19'12"W
L240	11.44	N27°40'48"W
L241	3.00	N63°02'44"E
L242	7.00	N27°40'48"W
L243	3.00	S62°19'12"W
L244	11.39	N27°40'48"W
L245	3.00	N62°19'12"E
L246	7.00	N27°40'48"W
L247	3.00	S62°19'12"W
L248	14.15	N27°40'48"W
L249	18.19	N05°40'36"W
L250	88.39	N27°40'48"W
L251	24.19	N49°41'01"W
L252	54.81	N27°40'48"W
L253	16.69	S49°42'26"E
L254	17.19	S27°40'48"E
L255	7.19	S49°41'00"E
L256	40.39	S27°40'48"E
L257	11.19	S05°40'36"E
L258	4.50	S27°40'48"E
L259	4.00	N62°19'12"E
L260	49.78	S27°40'48"E
L261	4.00	S62°19'00"W
L262	19.02	S27°40'51"E

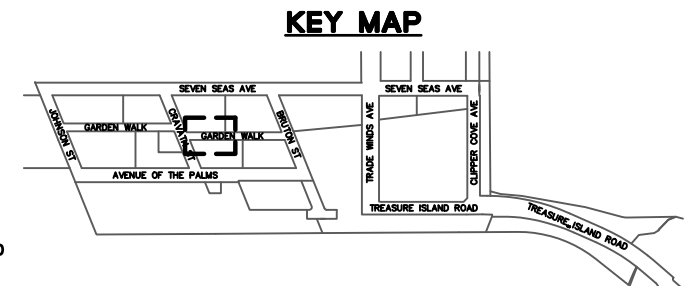
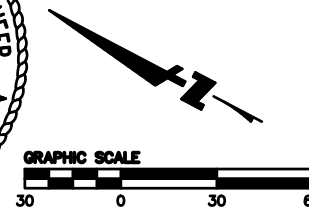

LINE TABLE - SIDEWALK		
LINE NO.	LENGTH	DIRECTION
L263	3.00	N62°19'12"E
L264	7.00	S27°40'48"E
L265	2.97	S62°19'12"W
L266	11.14	S27°40'48"E
L267	2.97	N62°19'12"E
L268	7.00	S27°40'48"E
L269	3.00	S62°19'12"W
L270	10.81	S27°40'50"E
L271	3.00	N62°19'12"E
L272	7.00	S27°40'48"E
L273	3.00	S62°19'12"W
L274	61.53	S27°40'48"E

LINE TABLE - BSW & ROW		
LINE NO.	LENGTH	DIRECTION
L1036	495.00	N27°41'00"W
L1037	495.00	N27°41'00"W



NOTES:

1. ITALIC NUMBERS REPRESENT THE DISTANCE BETWEEN ELEVATIONS.
- * AN ASTERISK INDICATES THE NEXT ELEVATION IS CONTINUED ON THE FOLLOWING PAGE.



APPROVED:

K. Anderson

KATHARINE S. ANDERSON, PLS 8499
CITY & COUNTY SURVEYOR

12/06/2023

DATE

CITY AND COUNTY OF SAN FRANCISCO
SAN FRANCISCO PUBLIC WORKS

OFFICIAL GRADES OF SIDEWALK AND CURB ELEVATIONS ALONG SEVEN SEAS, JOHNSON, CRAVATH, BRUTON, TRADE WINDS, CLIPPER COVE, GARDEN WALK, AVENUE OF THE PALMS, AND TREASURE ISLAND RD

FILE: Q-20-1201

SHEET 22 OF 34

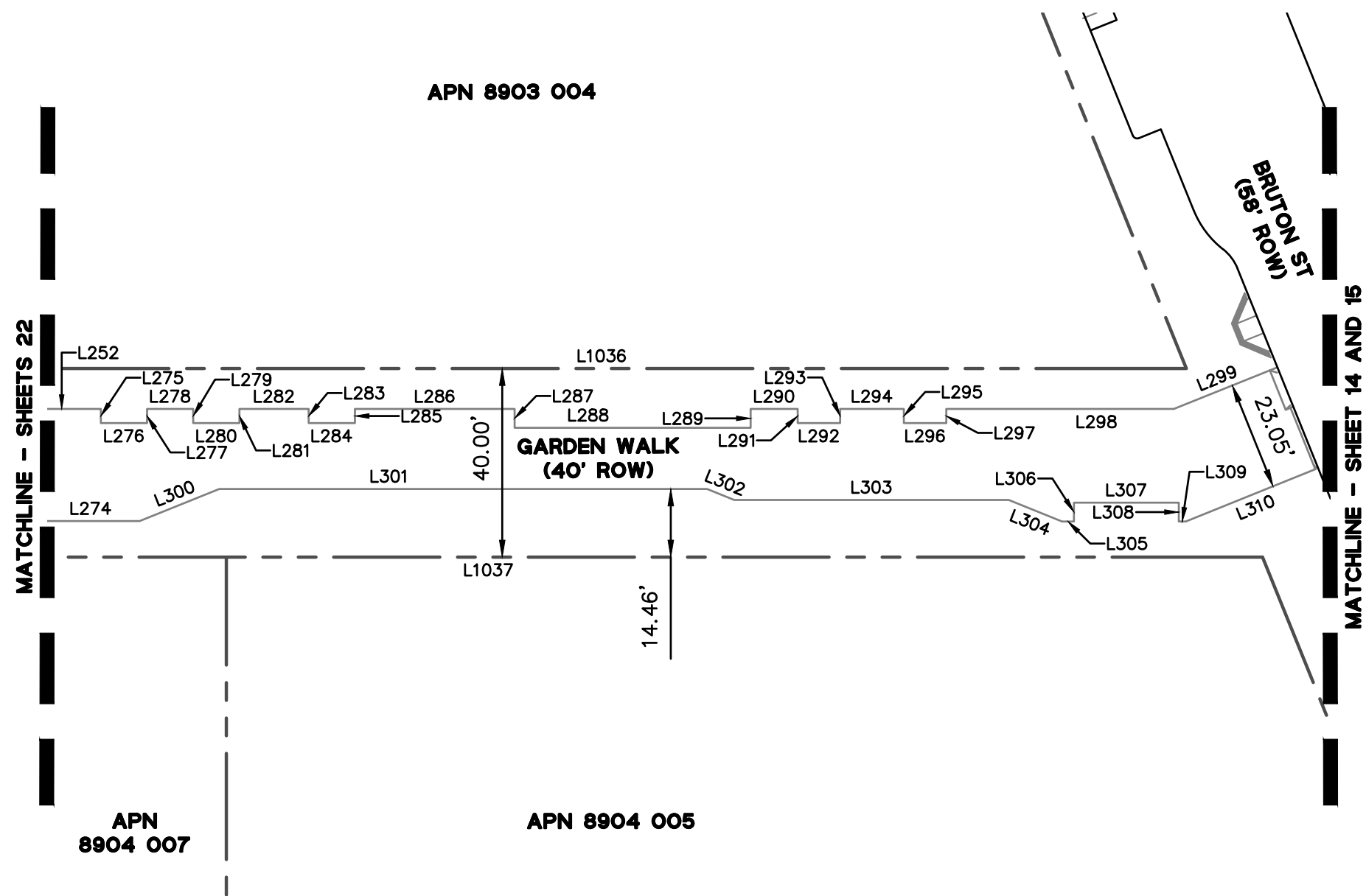
SCALE: 1" = 30'

REVISION

LINE TABLE - SIDEWALK		
LINE NO.	LENGTH	DIRECTION
L252	54.81	N27°40'48"W
L274	61.53	S27°40'48"E
L275	3.00	N62°19'12"E
L276	9.79	N27°40'48"W
L277	3.00	S62°19'12"W
L278	9.79	N27°40'48"W
L279	3.00	N62°19'12"E
L280	9.79	N27°40'48"W
L281	3.00	S62°19'12"W
L282	14.68	N27°40'48"W
L283	3.00	N62°19'12"E
L284	9.79	N27°40'48"W
L285	3.00	S62°19'12"W
L286	33.85	N27°40'48"W
L287	4.00	N62°18'57"E
L288	50.02	N27°40'48"W
L289	4.00	S62°19'12"W
L290	9.99	N27°40'48"W
L291	3.00	N62°19'12"E
L292	9.00	N27°40'45"W
L293	3.00	S62°19'15"W
L294	13.50	N27°40'49"W
L295	3.00	N62°19'12"E
L296	9.00	N27°40'48"W
L297	3.00	S62°19'12"W
L298	48.20	N27°40'48"W
L299	21.93	N49°34'50"W
L300	18.19	S49°41'01"E
L301	103.39	S27°40'48"E
L302	6.19	S05°40'36"E

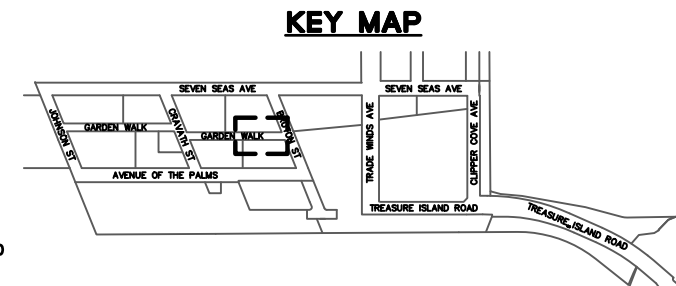
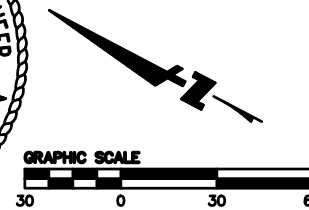

LINE TABLE - SIDEWALK		
LINE NO.	LENGTH	DIRECTION
L303	58.19	S27°40'48"E
L304	12.19	S05°40'36"E
L305	2.50	S27°41'02"E
L306	4.00	N62°19'12"E
L307	22.22	S27°40'43"E
L308	4.00	S62°19'12"W
L309	1.50	S27°40'48"E
L310	29.75	S49°41'09"E

LINE TABLE - BSW & ROW		
LINE NO.	LENGTH	DIRECTION
L1036	495.00	N27°41'00"W
L1037	495.00	N27°41'00"W



NOTES:

1. ITALIC NUMBERS REPRESENT THE DISTANCE BETWEEN ELEVATIONS.
- * AN ASTERISK INDICATES THE NEXT ELEVATION IS CONTINUED ON THE FOLLOWING PAGE.



APPROVED:

K. Anderson

KATHARINE S. ANDERSON, PLS 8499
CITY & COUNTY SURVEYOR

12/06/2023

DATE

CITY AND COUNTY OF SAN FRANCISCO
SAN FRANCISCO PUBLIC WORKS

OFFICIAL GRADES OF SIDEWALK AND CURB ELEVATIONS ALONG SEVEN SEAS, JOHNSON, CRAVATH, BRUTON, TRADE WINDS, CLIPPER COVE, GARDEN WALK, AVENUE OF THE PALMS, AND TREASURE ISLAND RD

FILE: Q-20-1201

SHEET 23 OF 34

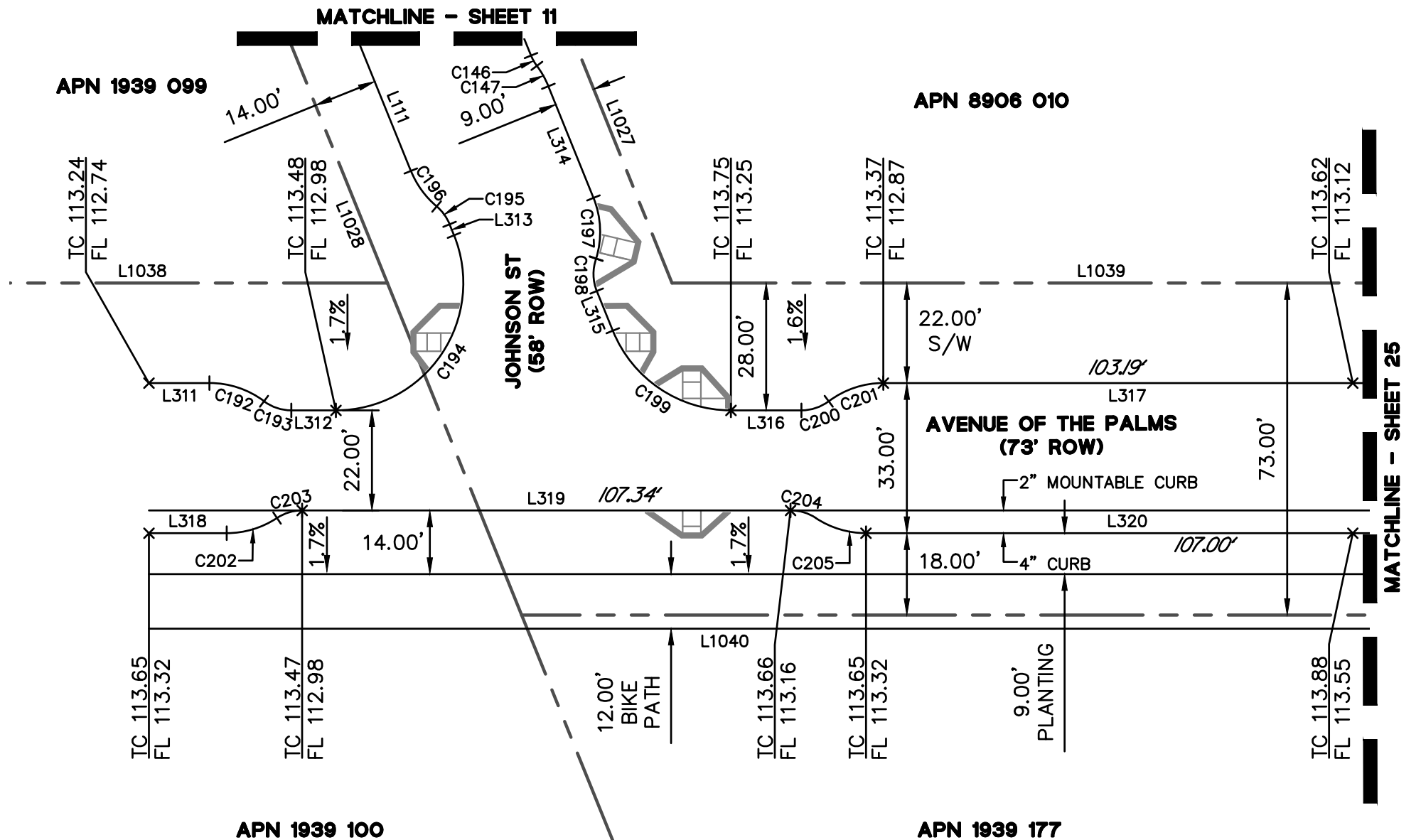
SCALE: 1" = 30'

REVISION

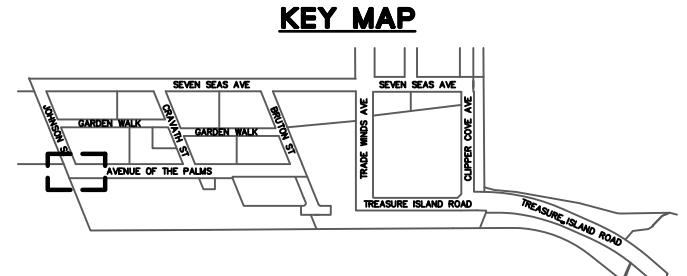
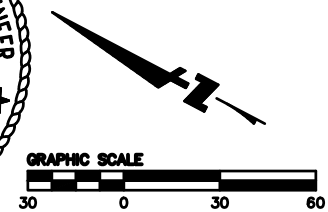

LINE TABLE - SIDEWALK		
LINE NO.	LENGTH	DIRECTION
L111	225.45	N40°19'00"E
L311	13.28	S27°41'00"E
L312	9.81	S27°41'00"E
L313	2.63	N40°19'00"E
L314	26.48	N40°19'00"E
L315	9.41	S40°19'00"W
L316	15.50	S27°41'00"E
L317	431.05	S27°41'00"E
L318	17.10	N27°41'00"W
L319	107.34	N27°41'00"W
L320	475.00	N27°41'00"W

CURVE TABLE - SIDEWALK				
CURVE NO.	LENGTH	RADIUS	DELTA	
C146	2.59	10.00	014°50'06"	
C147	5.18	20.00	014°50'06"	
C192	12.87	20.00	036°52'12"	
C193	6.44	10.00	036°52'12"	
C194	54.73	28.00	112°00'00"	
C195	4.88	10.00	027°57'09"	
C196	9.76	20.00	027°57'10"	
C197	13.61	20.00	038°58'56"	
C198	7.30	10.00	041°49'51"	
C199	33.23	28.00	068°00'00"	
C200	6.44	10.00	036°52'12"	
C201	12.87	20.00	036°52'12"	
C202	11.71	20.00	033°33'26"	
C203	5.86	10.00	033°33'26"	
C204	5.86	10.00	033°33'26"	
C205	11.71	20.00	033°33'26"	

LINE TABLE - BSW & ROW		
LINE NO.	LENGTH	DIRECTION
L1027	207.08	S40°19'00"W
L1028	158.54	N40°19'00"E
L1038	559.40	S27°41'00"E
L1039	559.40	S27°41'00"E
L1040	748.06	N27°41'00"W



- NOTES:**
1. ITALIC NUMBERS REPRESENT THE DISTANCE BETWEEN ELEVATIONS.
 - * AN ASTERISK INDICATES THE NEXT ELEVATION IS CONTINUED ON THE FOLLOWING PAGE.



APPROVED:
K. Anderson
 KATHARINE S. ANDERSON, PLS 8499
 CITY & COUNTY SURVEYOR

12/06/2023
 DATE

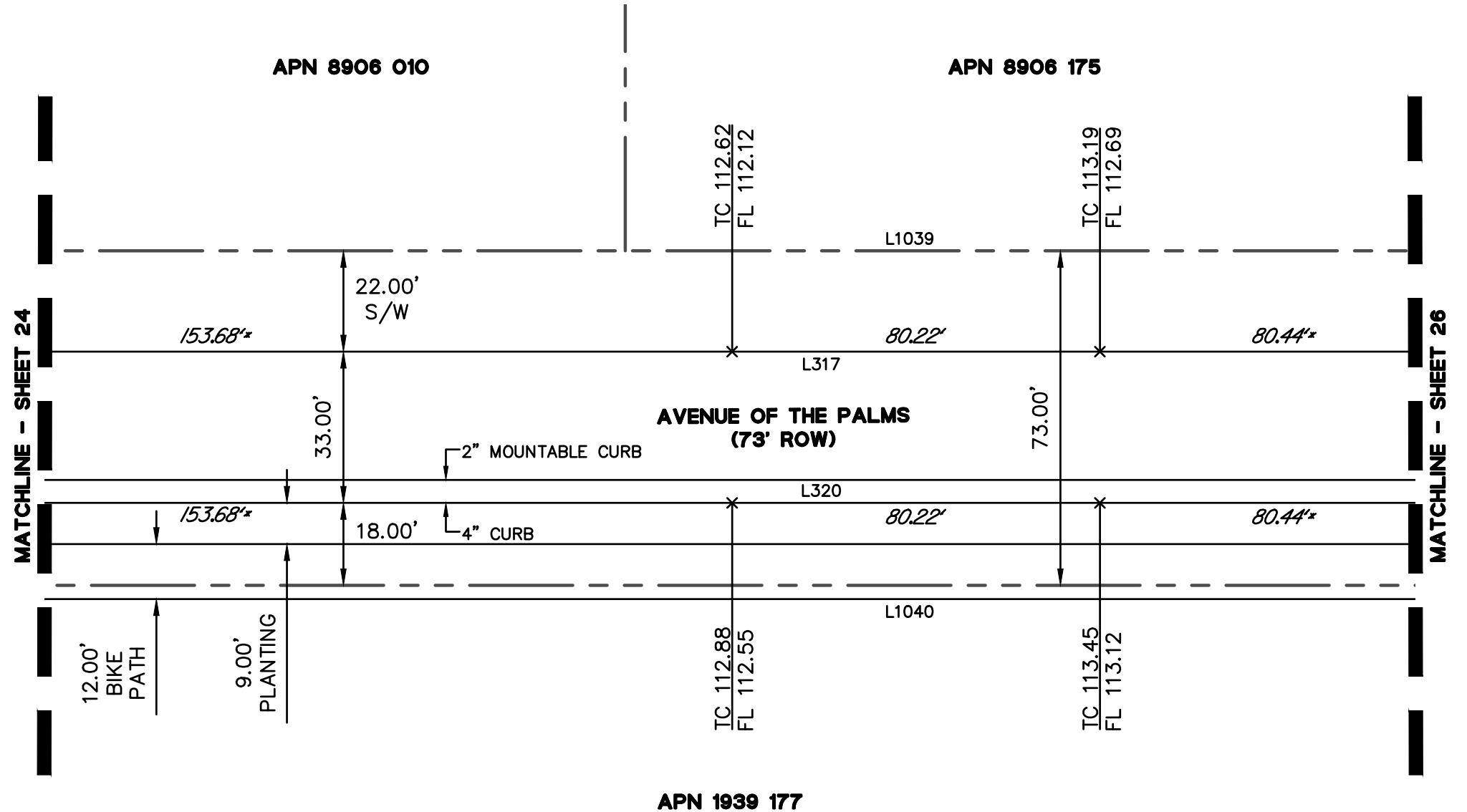
CITY AND COUNTY OF SAN FRANCISCO
 SAN FRANCISCO PUBLIC WORKS

OFFICIAL GRADES OF SIDEWALK AND CURB ELEVATIONS ALONG SEVEN SEAS, JOHNSON, CRAVATH, BRUTON, TRADE WINDS, CLIPPER COVE, GARDEN WALK, AVENUE OF THE PALMS, AND TREASURE ISLAND RD

FILE: Q-20-1201	SHEET 24 OF 34	SCALE: 1" = 30'	REVISION
-----------------	----------------	-----------------	----------

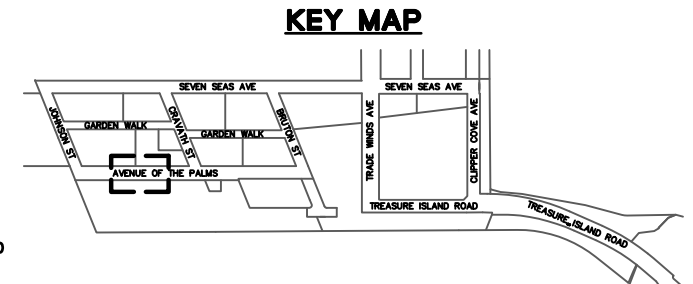
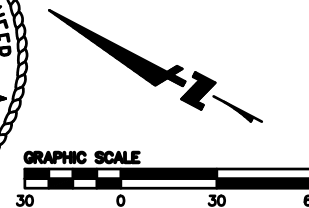
LINE TABLE - SIDEWALK		
LINE NO.	LENGTH	DIRECTION
L317	431.05	S27°41'00"E
L320	475.00	N27°41'00"W

LINE TABLE - BSW & ROW		
LINE NO.	LENGTH	DIRECTION
L1039	559.40	S27°41'00"E
L1040	748.06	N27°41'00"W



NOTES:

- 1. ITALIC NUMBERS REPRESENT THE DISTANCE BETWEEN ELEVATIONS.
- * AN ASTERISK INDICATES THE NEXT ELEVATION IS CONTINUED ON THE FOLLOWING PAGE.



APPROVED:

K. Anderson

KATHARINE S. ANDERSON, PLS 8499
CITY & COUNTY SURVEYOR

12/06/2023

DATE

CITY AND COUNTY OF SAN FRANCISCO
SAN FRANCISCO PUBLIC WORKS

OFFICIAL GRADES OF SIDEWALK AND CURB ELEVATIONS ALONG SEVEN SEAS, JOHNSON, CRAVATH, BRUTON, TRADE WINDS, CLIPPER COVE, GARDEN WALK, AVENUE OF THE PALMS, AND TREASURE ISLAND RD

FILE: Q-20-1201

SHEET 25 OF 34

SCALE: 1" = 30'

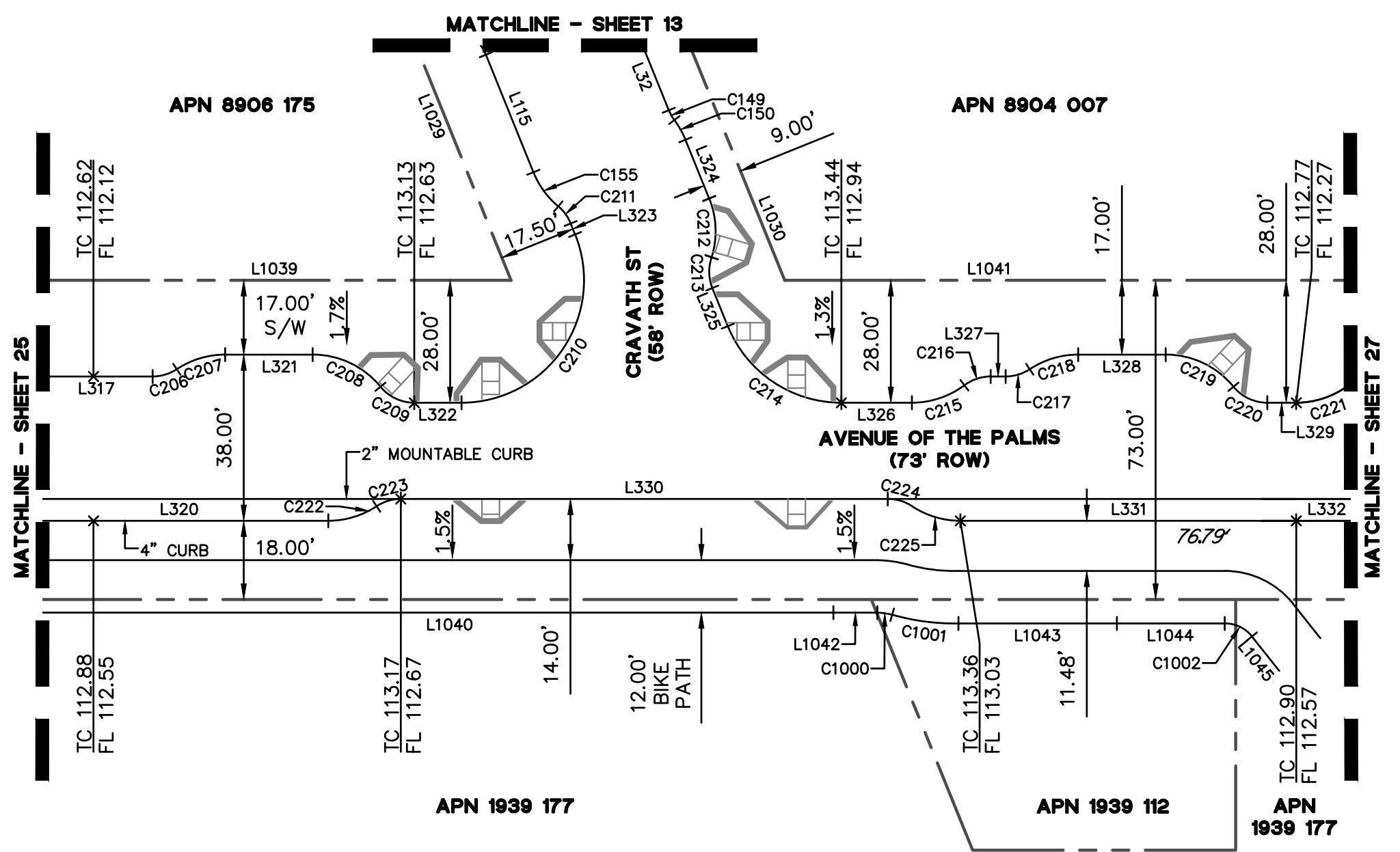
REVISION

LINE TABLE - SIDEWALK		
LINE NO.	LENGTH	DIRECTION
L32	341.22	S40°19'00"W
L115	28.99	N40°19'00"E
L317	431.05	S27°41'00"E
L320	475.00	N27°41'00"W
L321	20.00	S27°41'00"E
L322	10.79	S27°41'00"E
L323	2.70	N40°19'00"E
L324	14.50	S40°19'00"W
L325	9.41	S40°19'00"W
L326	16.13	S27°41'00"E
L327	3.42	S27°41'00"E
L328	20.00	S27°41'00"E
L329	6.61	S27°41'00"E
L330	111.30	N27°41'00"W
L331	76.79	N27°41'00"W
L332	335.81	S27°41'02"E

CURVE TABLE - SIDEWALK			
CURVE NO.	LENGTH	RADIUS	DELTA
C149	2.59	10.00	014°50'06"
C150	5.18	20.00	014°50'06"
C155	9.76	20.00	027°57'10"
C206	5.86	10.00	033°33'26"
C207	11.71	20.00	033°33'26"
C208	17.70	20.00	050°42'13"
C209	8.85	10.00	050°42'13"
C210	54.73	28.00	112°00'00"
C211	4.88	10.00	027°57'10"
C212	13.71	20.00	039°16'15"
C213	7.20	10.00	041°14'44"
C214	33.23	28.00	068°00'00"
C215	12.87	20.00	036°52'12"
C216	6.44	10.00	036°52'12"
C217	5.86	10.00	033°33'26"
C218	11.71	20.00	033°33'26"
C219	17.70	20.00	050°42'13"
C220	8.85	10.00	050°42'13"
C221	12.87	20.00	036°52'11"
C222	11.71	20.00	033°33'26"
C223	5.86	10.00	033°33'26"
C224	5.86	10.00	033°33'28"
C225	11.71	20.00	033°33'28"

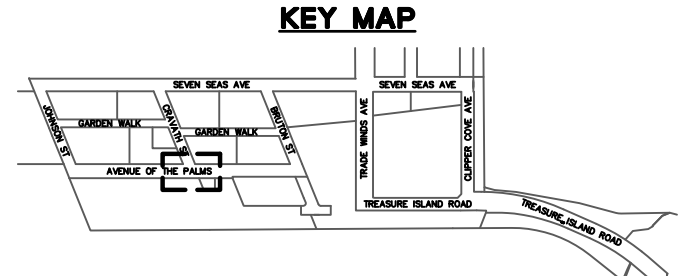

LINE TABLE - BSW & ROW		
LINE NO.	LENGTH	DIRECTION
L1029	207.08	N40°19'00"E
L1030	158.54	S40°19'00"W
L1039	559.40	S27°41'00"E
L1040	748.06	N27°41'00"W
L1041	495.00	S27°41'00"E
L1042	10.06	N27°39'14"W
L1043	36.20	N27°40'44"W
L1044	24.65	N27°40'44"W
L1045	10.05	N23°48'05"E

CURVE TABLE - BSW & ROW			
CURVE NO.	LENGTH	RADIUS	DELTA
C1000	3.42	14.92	013°07'06"
C1001	15.34	51.03	017°13'33"
C1002	7.13	8.00	051°02'22"



NOTES:

1. ITALIC NUMBERS REPRESENT THE DISTANCE BETWEEN ELEVATIONS.
- * AN ASTERISK INDICATES THE NEXT ELEVATION IS CONTINUED ON THE FOLLOWING PAGE.



APPROVED:
K. Anderson
 KATHARINE S. ANDERSON, PLS 8499
 CITY & COUNTY SURVEYOR

12/06/2023
 DATE

CITY AND COUNTY OF SAN FRANCISCO
 SAN FRANCISCO PUBLIC WORKS

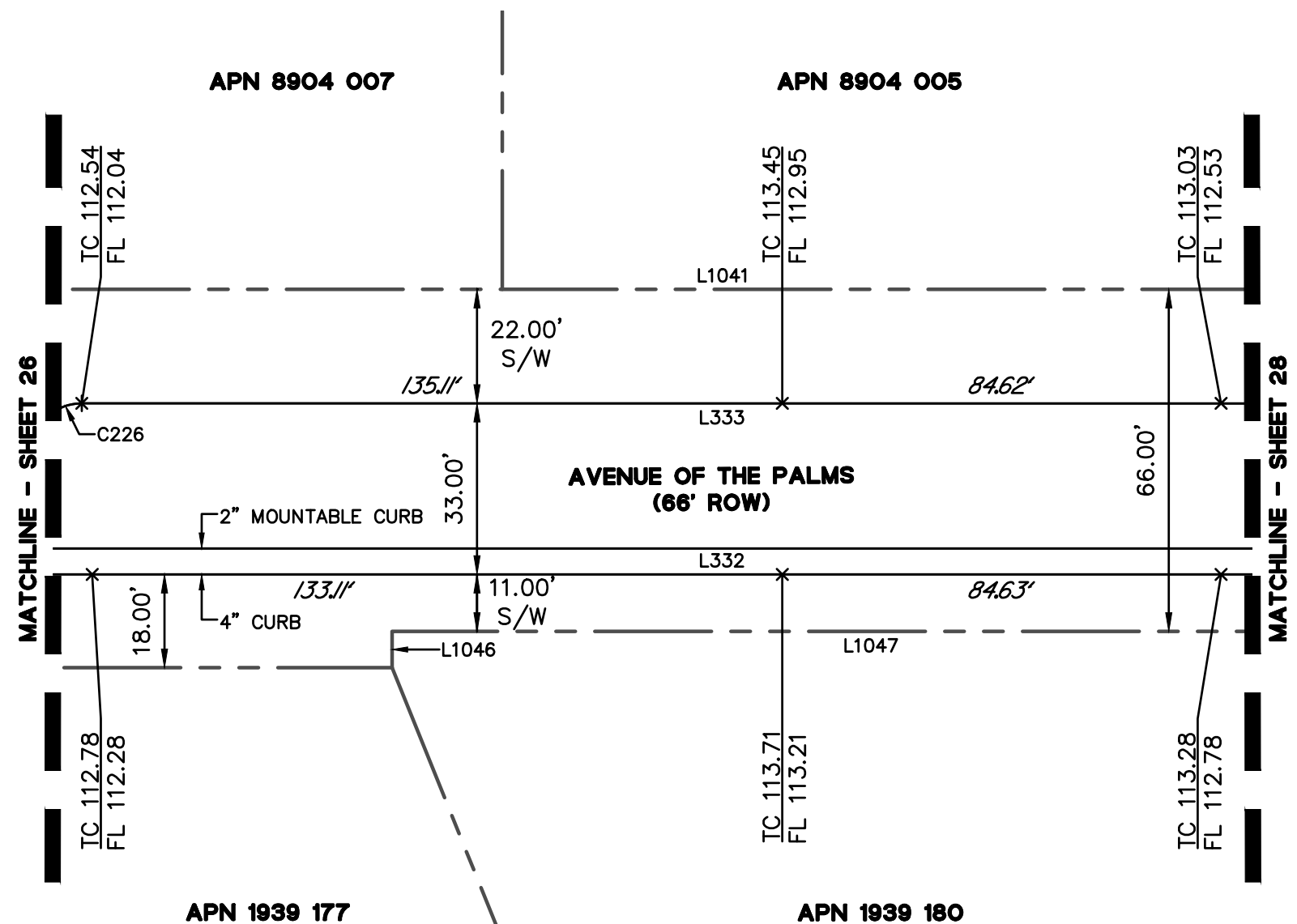
OFFICIAL GRADES OF SIDEWALK AND CURB ELEVATIONS ALONG SEVEN SEAS, JOHNSON, CRAVATH, BRUTON, TRADE WINDS, CLIPPER COVE, GARDEN WALK, AVENUE OF THE PALMS, AND TREASURE ISLAND RD

FILE: Q-20-1201 SHEET 26 OF 34 SCALE: 1" = 30' REVISION

LINE TABLE - SIDEWALK		
LINE NO.	LENGTH	DIRECTION
L332	335.81	S27°41'02"E
L333	321.14	N27°40'48"W

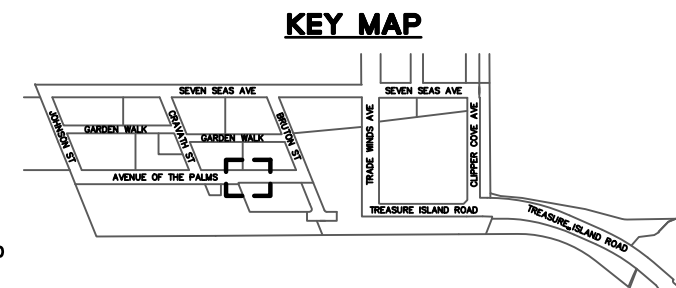

CURVE TABLE - SIDEWALK			
CURVE NO.	LENGTH	RADIUS	DELTA
C226	6.43	10.00	036°51'55"

LINE TABLE - BSW & ROW		
LINE NO.	LENGTH	DIRECTION
L1041	495.00	S27°41'00"E
L1046	7.00	N62°19'00"E
L1047	389.48	N27°41'00"W



NOTES:

1. ITALIC NUMBERS REPRESENT THE DISTANCE BETWEEN ELEVATIONS.
- * AN ASTERISK INDICATES THE NEXT ELEVATION IS CONTINUED ON THE FOLLOWING PAGE.



APPROVED:

K. Anderson

KATHARINE S. ANDERSON, PLS 8499

CITY & COUNTY SURVEYOR

12/06/2023

DATE

CITY AND COUNTY OF SAN FRANCISCO
SAN FRANCISCO PUBLIC WORKS

OFFICIAL GRADES OF SIDEWALK AND CURB ELEVATIONS ALONG SEVEN SEAS, JOHNSON, CRAVATH, BRUTON, TRADE WINDS, CLIPPER COVE, GARDEN WALK, AVENUE OF THE PALMS, AND TREASURE ISLAND RD

FILE: Q-20-1201

SHEET 27 OF 34

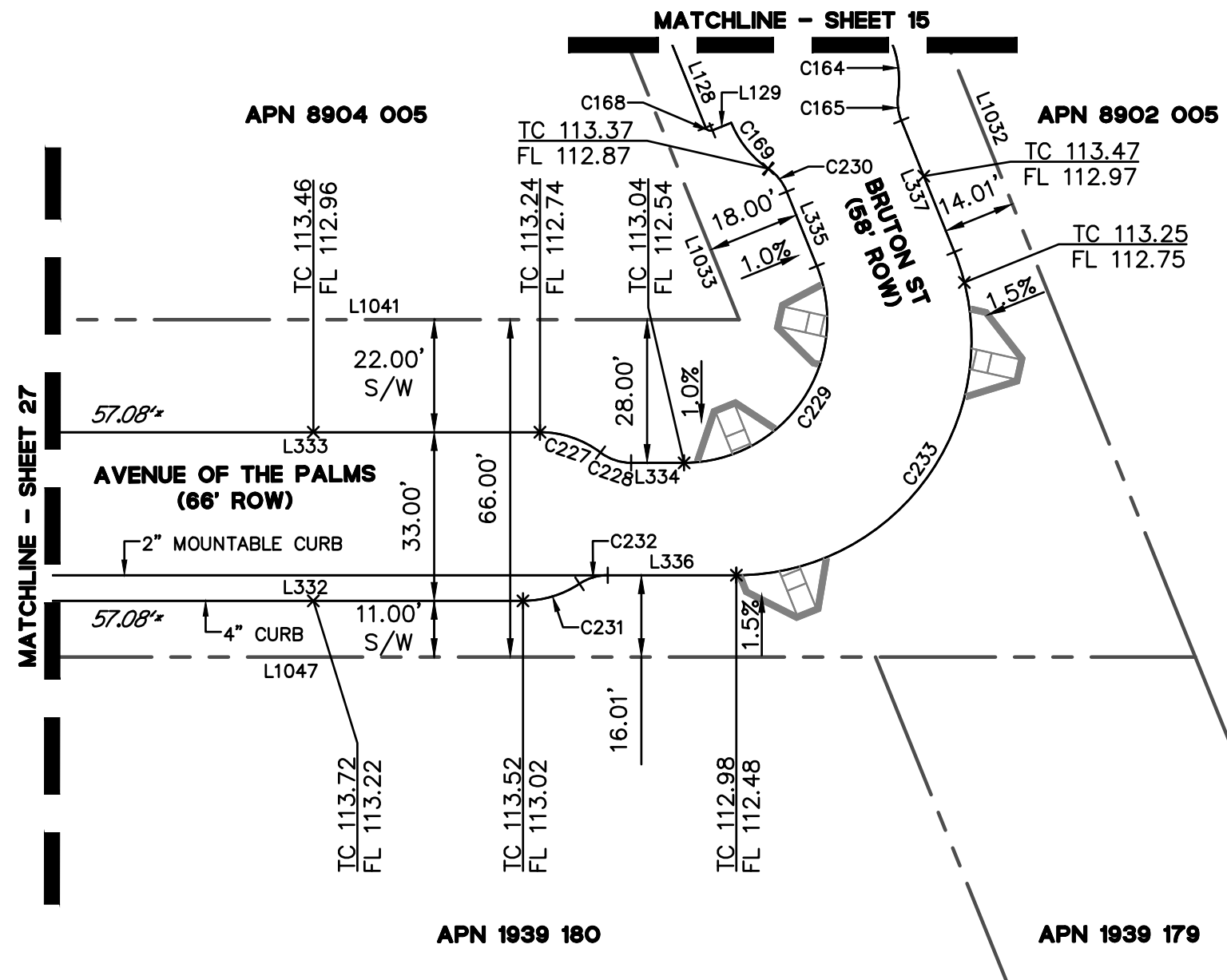
SCALE: 1" = 30'

REVISION

LINE TABLE - SIDEWALK		
LINE NO.	LENGTH	DIRECTION
L129	4.00	S49°40'53"E
L332	335.81	S27°41'02"E
L333	321.14	N27°40'48"W
L334	10.35	N27°40'48"W
L335	15.70	S40°17'02"W
L336	25.16	S27°41'04"E
L337	27.75	S40°19'00"W

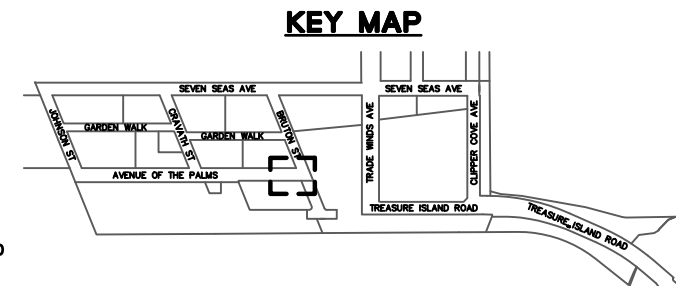
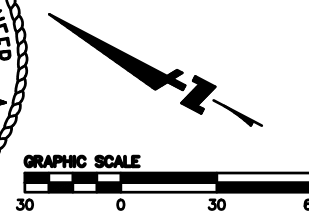

CURVE TABLE - SIDEWALK			
CURVE NO.	LENGTH	RADIUS	DELTA
C164	10.50	20.00	030°04'01"
C165	5.14	10.00	029°26'15"
C168	1.57	1.00	089°59'49"
C169	11.71	20.00	033°32'55"
C227	12.71	19.84	036°42'29"
C228	6.43	10.00	036°51'47"
C229	54.74	28.00	112°00'12"
C230	5.85	10.00	033°30'57"
C231	11.72	20.00	033°34'13"
C232	5.86	10.06	033°22'35"
C233	89.92	46.00	111°59'56"

LINE TABLE - BSW & ROW		
LINE NO.	LENGTH	DIRECTION
L1032	165.06	S40°19'00"W
L1033	158.54	S40°19'00"W
L1041	495.00	S27°41'00"E
L1047	389.48	N27°41'00"W



NOTES:

1. ITALIC NUMBERS REPRESENT THE DISTANCE BETWEEN ELEVATIONS.
- * AN ASTERISK INDICATES THE NEXT ELEVATION IS CONTINUED ON THE FOLLOWING PAGE.



APPROVED:

K. Anderson

KATHARINE S. ANDERSON, PLS 8499
CITY & COUNTY SURVEYOR

12/06/2023

DATE

CITY AND COUNTY OF SAN FRANCISCO
SAN FRANCISCO PUBLIC WORKS

OFFICIAL GRADES OF SIDEWALK AND CURB ELEVATIONS ALONG SEVEN SEAS, JOHNSON, CRAVATH, BRUTON, TRADE WINDS, CLIPPER COVE, GARDEN WALK, AVENUE OF THE PALMS, AND TREASURE ISLAND RD

FILE: Q-20-1201

SHEET 28 OF 34

SCALE: 1" = 30'

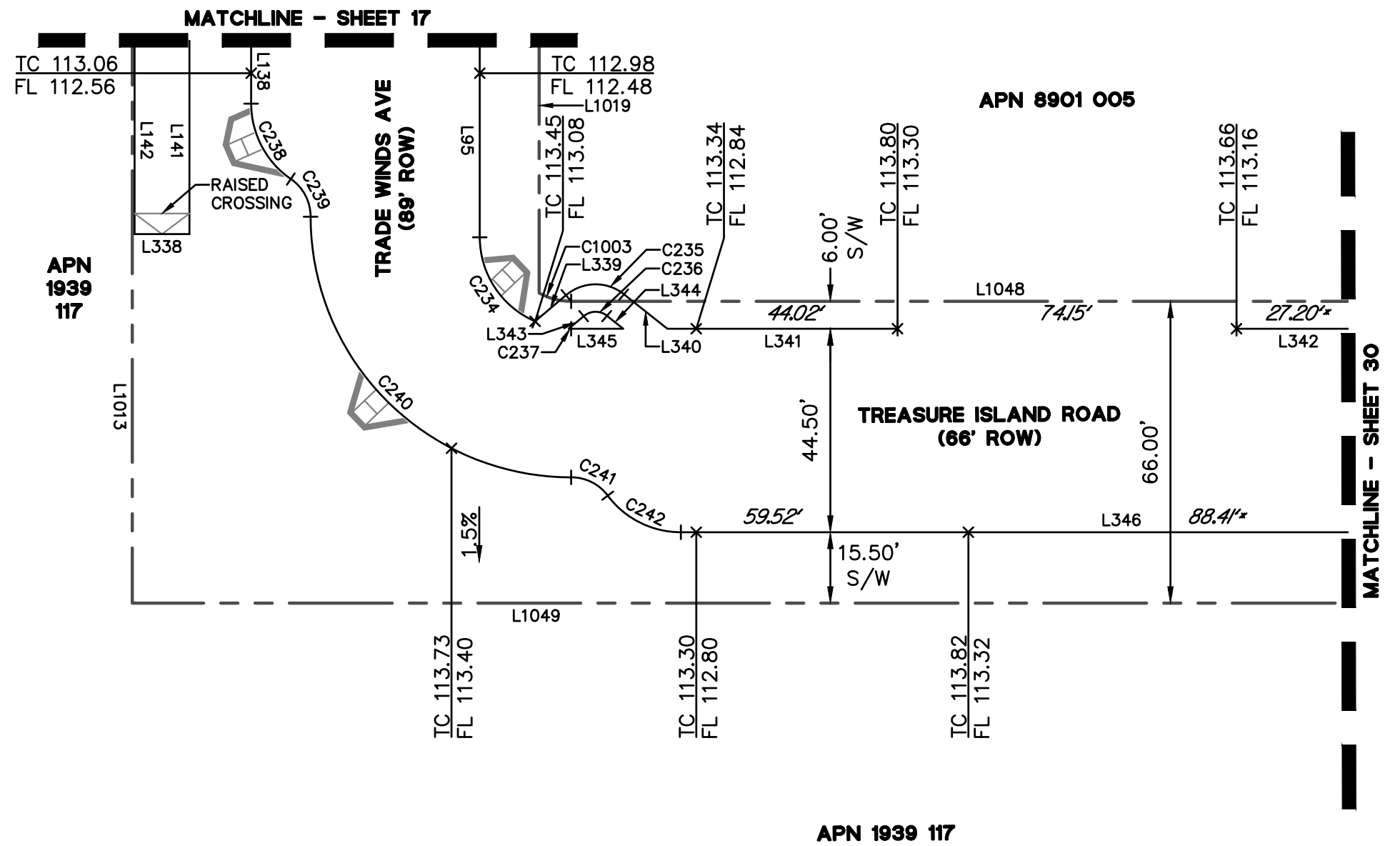
REVISION

LINE TABLE - SIDEWALK		
LINE NO.	LENGTH	DIRECTION
L91	538.35	S62°19'00"W
L138	112.14	N62°19'00"E
L141	115.76	S62°19'00"W
L142	115.76	S62°19'00"W
L338	12.00	S27°41'12"E
L339	8.84	S67°55'00"E
L340	12.15	S10°39'38"W
L341	50.33	S27°41'00"E
L342	27.20	N27°41'00"W
L343	4.25	N67°55'00"W
L344	4.57	N10°39'38"E
L345	11.38	S27°41'00"E
L346	424.91	N27°41'00"W

CURVE TABLE - SIDEWALK			
CURVE NO.	LENGTH	RADIUS	DELTA
C234	23.30	20.00	066°45'37"
C235	13.71	10.00	078°34'38"
C236	5.49	4.00	078°34'38"
C237	0.51	20.00	001°28'06"
C238	19.37	20.00	055°28'55"
C239	9.68	10.00	055°28'55"
C240	89.54	57.00	090°00'00"
C241	9.27	10.00	053°07'48"
C242	18.55	20.00	053°07'48"

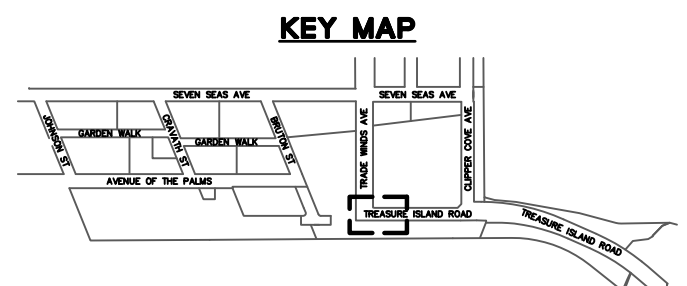
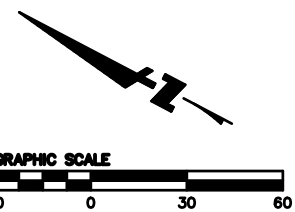

CURVE TABLE - SIDEWALK			
CURVE NO.	LENGTH	RADIUS	DELTA
C1003	7.31	14.50	028°51'57"

LINE TABLE - BSW & ROW		
LINE NO.	LENGTH	DIRECTION
L1013	620.35	N62°19'00"E
L1019	550.05	N62°19'00"E
L1048	433.43	N27°41'00"W
L1049	544.96	N27°41'00"W



NOTES:

1. ITALIC NUMBERS REPRESENT THE DISTANCE BETWEEN ELEVATIONS.
- * AN ASTERISK INDICATES THE NEXT ELEVATION IS CONTINUED ON THE FOLLOWING PAGE.



APPROVED:

K. Anderson

12/06/2023

DATE

KATHARINE S. ANDERSON, PLS 8499

CITY & COUNTY SURVEYOR

CITY AND COUNTY OF SAN FRANCISCO

SAN FRANCISCO PUBLIC WORKS

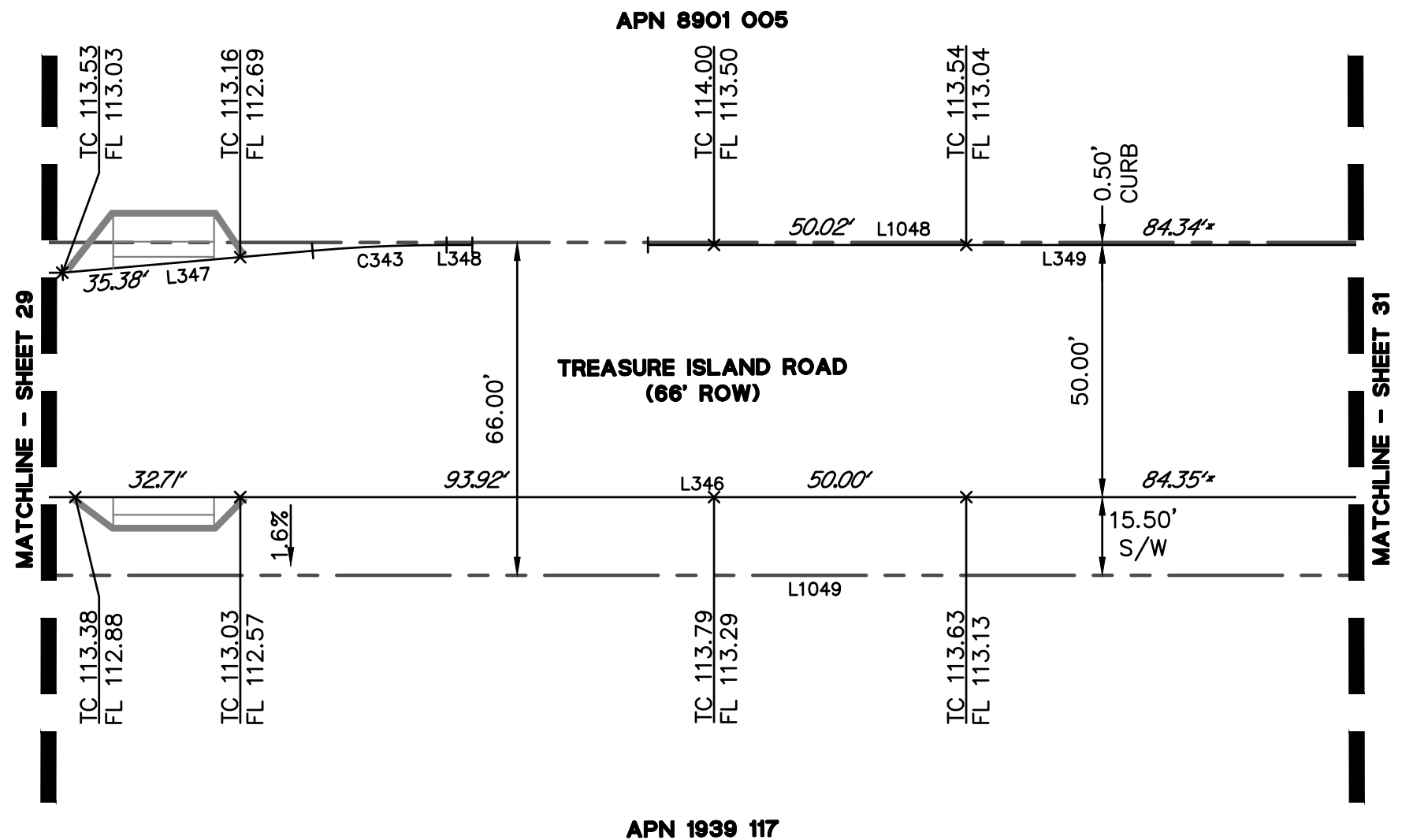
OFFICIAL GRADES OF SIDEWALK AND CURB ELEVATIONS ALONG SEVEN SEAS, JOHNSON, CRAVATH, BRUTON, TRADE WINDS, CLIPPER COVE, GARDEN WALK, AVENUE OF THE PALMS, AND TREASURE ISLAND RD

FILE: Q-20-1201	SHEET 29 OF 34	SCALE: 1" = 30'	REVISION
-----------------	----------------	-----------------	----------

LINE TABLE - SIDEWALK		
LINE NO.	LENGTH	DIRECTION
L346	424.91	N27°41'00"W
L347	49.79	N32°41'00"W
L348	5.09	N27°41'00"W
L349	165.10	N27°41'00"W

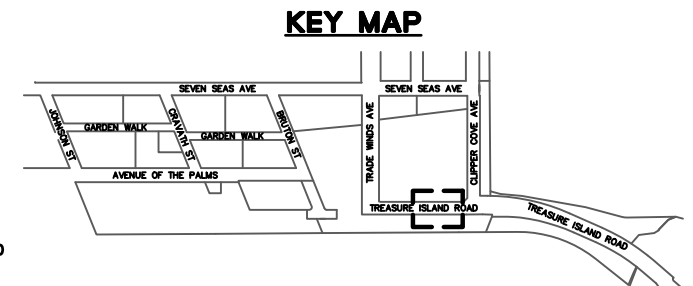
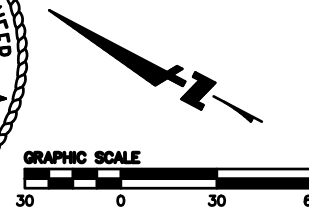
CURVE TABLE - SIDEWALK			
CURVE NO.	LENGTH	RADIUS	DELTA
C343	26.62	305.00	005°00'00"

LINE TABLE - SIDEWALK		
LINE NO.	LENGTH	DIRECTION
L1048	433.43	N27°41'00"W
L1049	544.96	N27°41'00"W



NOTES:

1. ITALIC NUMBERS REPRESENT THE DISTANCE BETWEEN ELEVATIONS.
- * AN ASTERISK INDICATES THE NEXT ELEVATION IS CONTINUED ON THE FOLLOWING PAGE.



APPROVED:

K. Anderson

KATHARINE S. ANDERSON, PLS 8499
CITY & COUNTY SURVEYOR

12/06/2023

DATE

CITY AND COUNTY OF SAN FRANCISCO
SAN FRANCISCO PUBLIC WORKS

OFFICIAL GRADES OF SIDEWALK AND CURB ELEVATIONS ALONG SEVEN SEAS, JOHNSON, CRAVATH, BRUTON, TRADE WINDS, CLIPPER COVE, GARDEN WALK, AVENUE OF THE PALMS, AND TREASURE ISLAND RD

FILE: Q-20-1201

SHEET 30 OF 34

SCALE: 1" = 30'

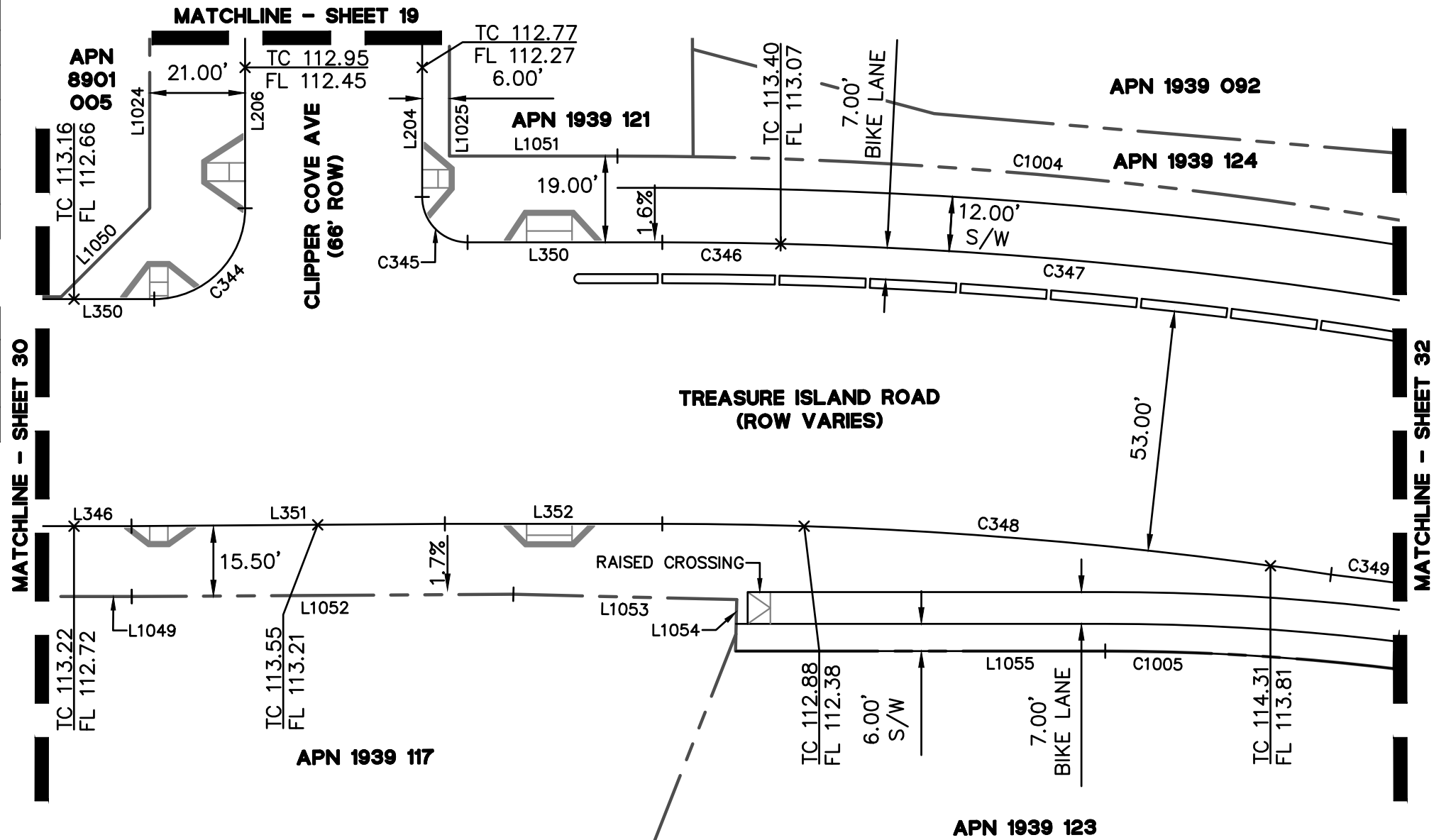
REVISION

LINE TABLE - SIDEWALK		
LINE NO.	LENGTH	DIRECTION
L150	266.77	N62°19'00"E
L152	286.52	S62°19'00"W
L346	424.91	N27°41'00"W
L349	165.10	N27°41'00"W
L350	42.86	N27°41'00"W
L351	69.02	N28°05'54"W
L352	47.86	N27°41'00"W

CURVE TABLE - SIDEWALK			
CURVE NO.	LENGTH	RADIUS	DELTA
C344	31.42	20.00	090°00'00"
C345	15.71	10.00	090°00'00"
C346	26.09	1039.00	001°26'19"
C347	407.62	1039.00	022°28'42"
C348	147.82	977.00	008°40'07"
C349	260.03	977.00	015°14'57"

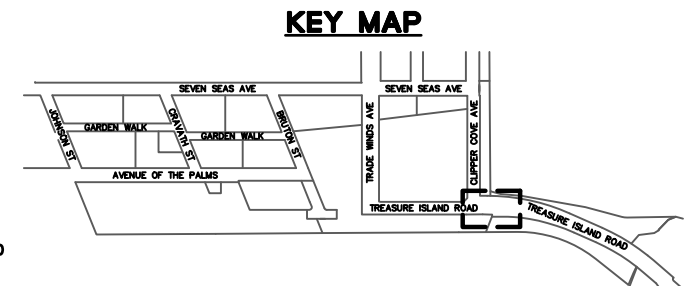
LINE TABLE - BSW & ROW		
LINE NO.	LENGTH	DIRECTION
L1024	532.35	S62°19'00"W
L1025	520.85	N62°19'00"E
L1049	544.96	N27°41'00"W
L1050	27.58	N72°41'00"W
L1051	36.99	N27°41'00"W
L1052	84.01	N28°01'28"W
L1053	49.20	N26°18'57"W
L1054	11.34	N63°41'03"E
L1055	81.43	N27°41'00"W

CURVE TABLE - BSW & ROW			
CURVE NO.	LENGTH	RADIUS	DELTA
C1004	441.64	1058.00	023°55'01"
C1005	65.60	525.04	007°09'33"



NOTES:

1. ITALIC NUMBERS REPRESENT THE DISTANCE BETWEEN ELEVATIONS.
- * AN ASTERISK INDICATES THE NEXT ELEVATION IS CONTINUED ON THE FOLLOWING PAGE.



APPROVED:

K. Anderson

KATHARINE S. ANDERSON, PLS 8499
CITY & COUNTY SURVEYOR

12/06/2023

DATE

CITY AND COUNTY OF SAN FRANCISCO
SAN FRANCISCO PUBLIC WORKS

OFFICIAL GRADES OF SIDEWALK AND CURB ELEVATIONS ALONG SEVEN SEAS, JOHNSON, CRAVATH, BRUTON, TRADE WINDS, CLIPPER COVE, GARDEN WALK, AVENUE OF THE PALMS, AND TREASURE ISLAND RD

FILE: Q-20-1201

SHEET 31 OF 34

SCALE: 1" = 30'

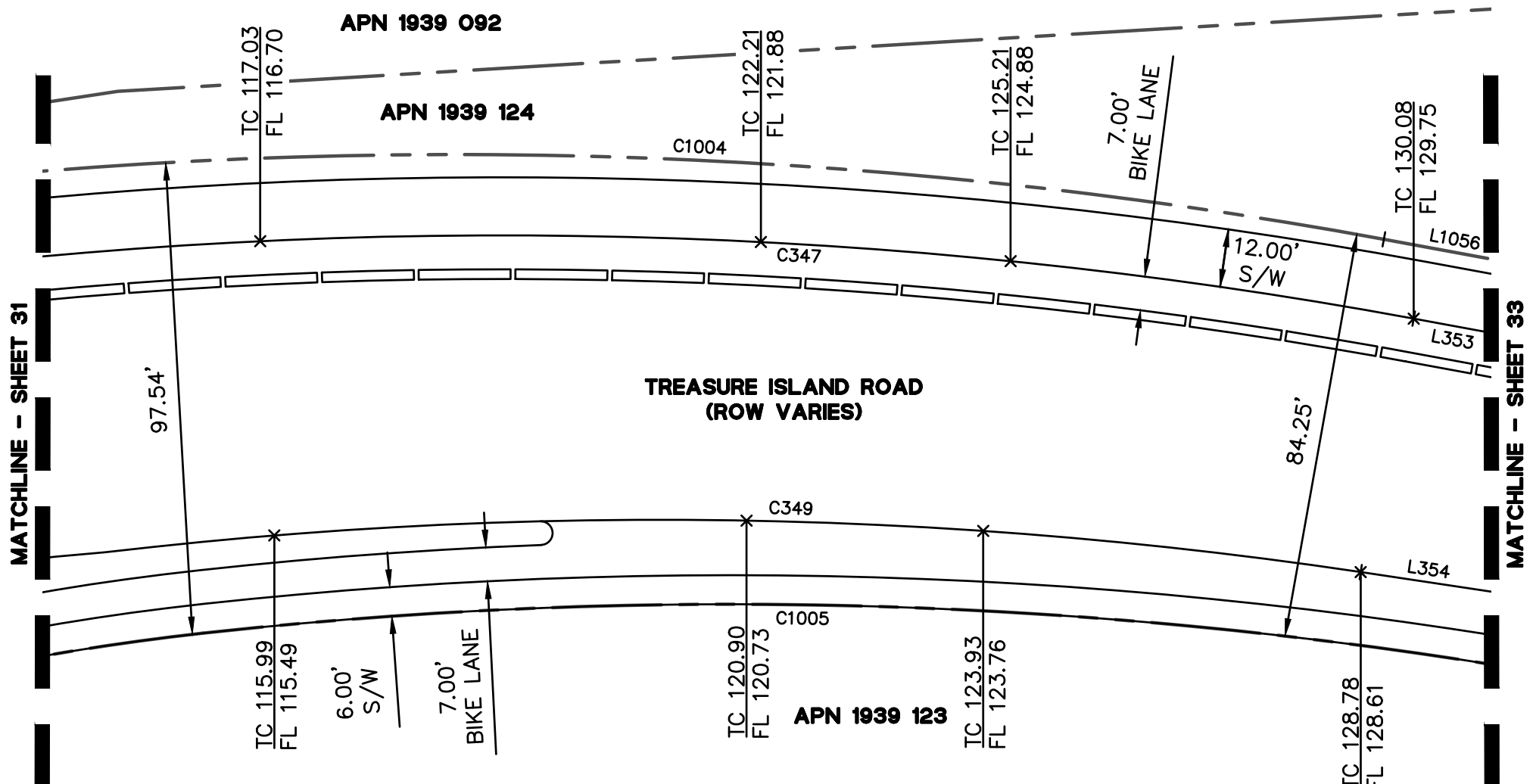
REVISION

LINE TABLE - SIDEWALK		
LINE NO.	LENGTH	DIRECTION
L353	177.04	N03°45'58"W
L354	72.80	S05°41'18"E

CURVE TABLE - SIDEWALK			
CURVE NO.	LENGTH	RADIUS	DELTA
C347	407.62	1039.00	022°28'42"
C349	260.03	977.00	015°14'57"

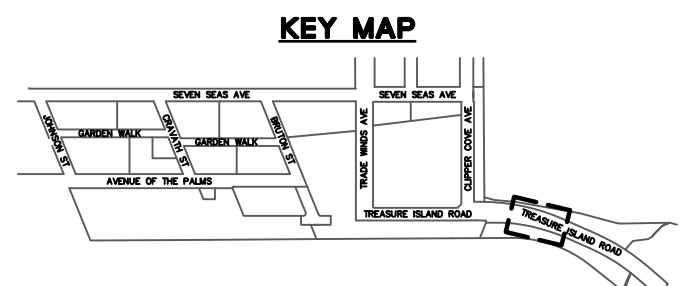
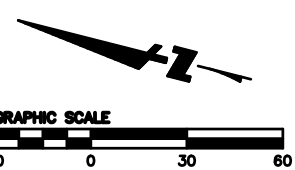

LINE TABLE - BSW & ROW		
LINE NO.	LENGTH	DIRECTION
L1056	186.06	N03°45'58"W

CURVE TABLE - BSW & ROW			
CURVE NO.	LENGTH	RADIUS	DELTA
C1004	441.64	1058.00	023°55'01"
C1005	65.60	525.04	007°09'33"



NOTES:

1. ITALIC NUMBERS REPRESENT THE DISTANCE BETWEEN ELEVATIONS.
- * AN ASTERISK INDICATES THE NEXT ELEVATION IS CONTINUED ON THE FOLLOWING PAGE.



APPROVED:
K. Anderson

 KATHARINE S. ANDERSON, PLS 8499
 CITY & COUNTY SURVEYOR

12/06/2023

 DATE

CITY AND COUNTY OF SAN FRANCISCO
 SAN FRANCISCO PUBLIC WORKS

OFFICIAL GRADES OF SIDEWALK AND CURB ELEVATIONS ALONG SEVEN SEAS, JOHNSON, CRAVATH, BRUTON, TRADE WINDS, CLIPPER COVE, GARDEN WALK, AVENUE OF THE PALMS, AND TREASURE ISLAND RD

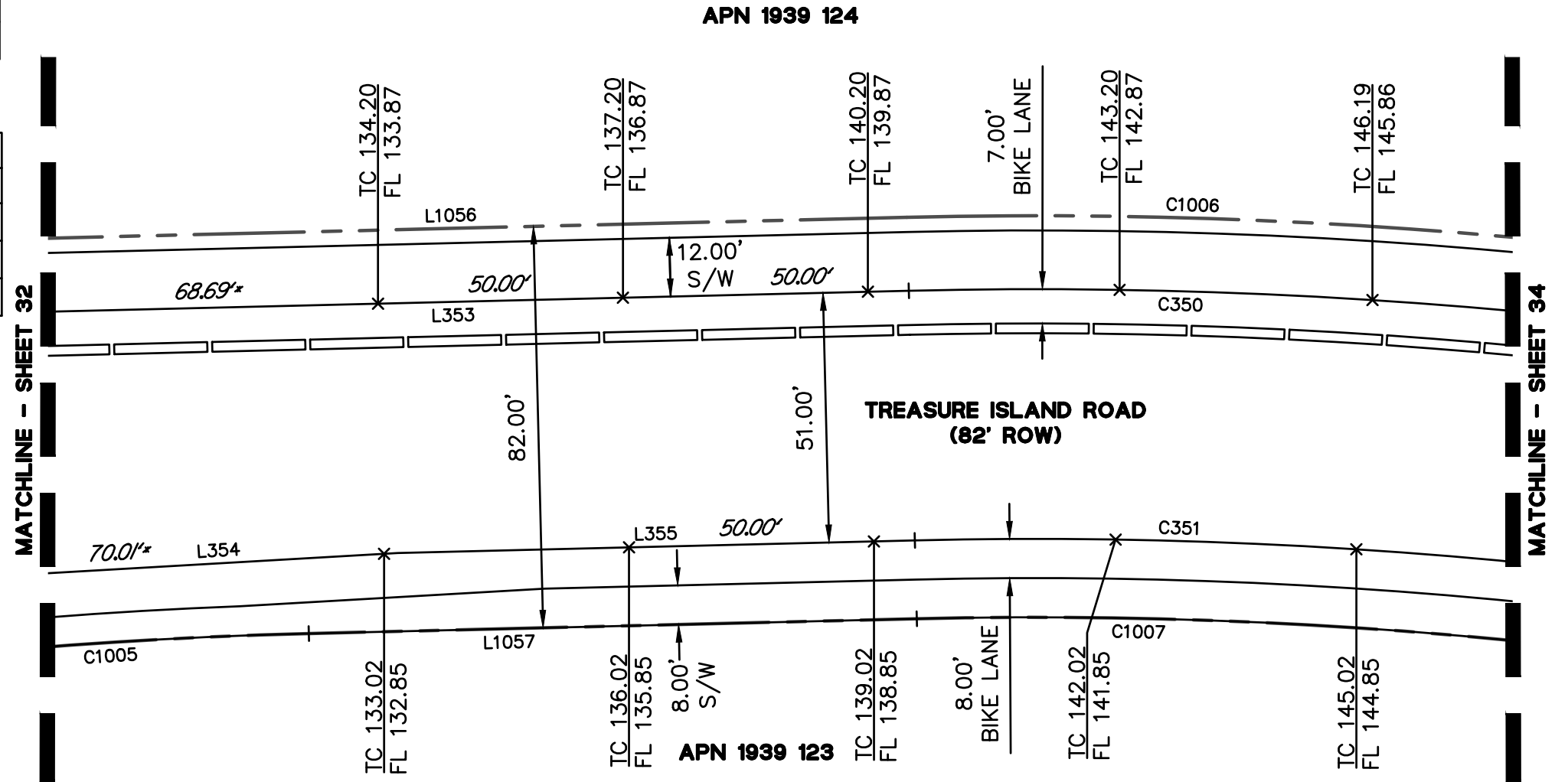
FILE: Q-20-1201	SHEET 32 OF 34	SCALE: 1" = 30'	REVISION
-----------------	----------------	-----------------	----------

LINE TABLE - SIDEWALK		
LINE NO.	LENGTH	DIRECTION
L353	177.04	N03°45'58"W
L354	72.80	S05°41'18"E
L355	105.56	S03°45'58"E

CURVE TABLE - SIDEWALK			
CURVE NO.	LENGTH	RADIUS	DELTA
C350	228.38	1065.00	012°17'12"
C351	298.20	1014.00	016°50'59"

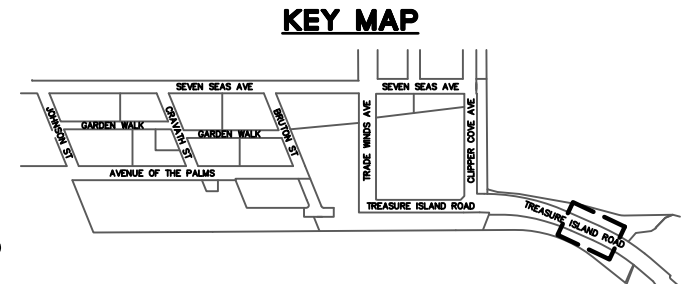

LINE TABLE - BSW & ROW		
LINE NO.	LENGTH	DIRECTION
L1056	186.06	N03°45'58"W
L1057	124.10	N03°45'58"W

CURVE TABLE - BSW & ROW			
CURVE NO.	LENGTH	RADIUS	DELTA
C1005	65.60	525.04	007°09'33"
C1006	277.91	1080.00	014°44'38"
C1007	247.95	998.00	014°14'06"



NOTES:

1. ITALIC NUMBERS REPRESENT THE DISTANCE BETWEEN ELEVATIONS.
- * AN ASTERISK INDICATES THE NEXT ELEVATION IS CONTINUED ON THE FOLLOWING PAGE.



APPROVED:

K. Anderson

KATHARINE S. ANDERSON, PLS 8499
CITY & COUNTY SURVEYOR

12/06/2023

DATE

CITY AND COUNTY OF SAN FRANCISCO
SAN FRANCISCO PUBLIC WORKS

OFFICIAL GRADES OF SIDEWALK AND CURB ELEVATIONS ALONG SEVEN SEAS, JOHNSON, CRAVATH, BRUTON, TRADE WINDS, CLIPPER COVE, GARDEN WALK, AVENUE OF THE PALMS, AND TREASURE ISLAND RD

FILE: Q-20-1201

SHEET 33 OF 34

SCALE: 1" = 30'

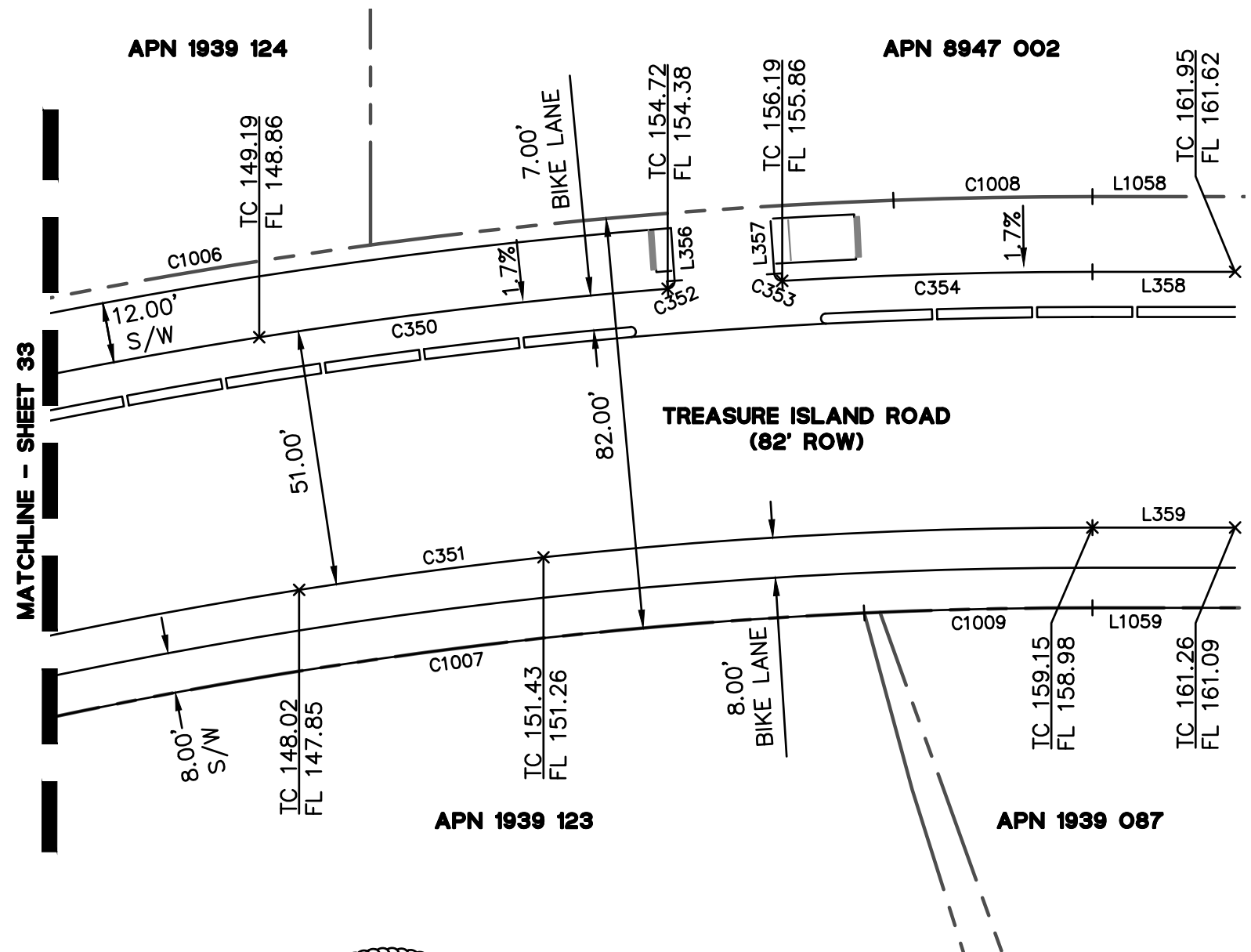
REVISION

LINE TABLE - SIDEWALK		
LINE NO.	LENGTH	DIRECTION
L356	10.52	N80°51'48"W
L357	10.52	S80°51'48"E
L358	28.45	N13°05'00"E
L359	28.45	S13°05'00"W

CURVE TABLE - SIDEWALK			
CURVE NO.	LENGTH	RADIUS	DELTA
C350	228.38	1065.00	012°17'12"
C351	298.20	1014.00	016°50'59"
C352	2.34	1.50	089°23'02"
C353	2.34	1.50	089°23'02"
C354	61.91	1065.00	003°19'51"

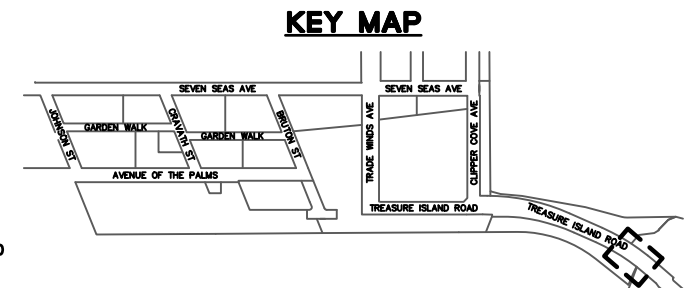
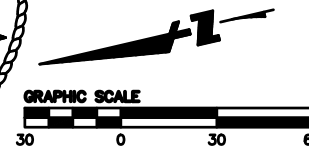
LINE TABLE - BSW & ROW		
LINE NO.	LENGTH	DIRECTION
L1058	138.64	S13°05'00"W
L1059	88.60	N13°05'00"E

CURVE TABLE - BSW & ROW			
CURVE NO.	LENGTH	RADIUS	DELTA
C1006	277.91	1080.00	014°44'38"
C1007	247.95	998.00	014°14'06"
C1008	39.70	1080.00	002°06'22"
C1009	45.54	998.00	002°36'52"



NOTES:

1. ITALIC NUMBERS REPRESENT THE DISTANCE BETWEEN ELEVATIONS.
- * AN ASTERISK INDICATES THE NEXT ELEVATION IS CONTINUED ON THE FOLLOWING PAGE.



APPROVED:

K. Anderson

KATHARINE S. ANDERSON, PLS 8499
CITY & COUNTY SURVEYOR

12/06/2003

DATE

CITY AND COUNTY OF SAN FRANCISCO
SAN FRANCISCO PUBLIC WORKS

OFFICIAL GRADES OF SIDEWALK AND CURB ELEVATIONS ALONG SEVEN SEAS, JOHNSON, CRAVATH, BRUTON, TRADE WINDS, CLIPPER COVE, GARDEN WALK, AVENUE OF THE PALMS, AND TREASURE ISLAND RD

FILE: Q-20-1201

SHEET 34 OF 34

SCALE: 1" = 30'

REVISION