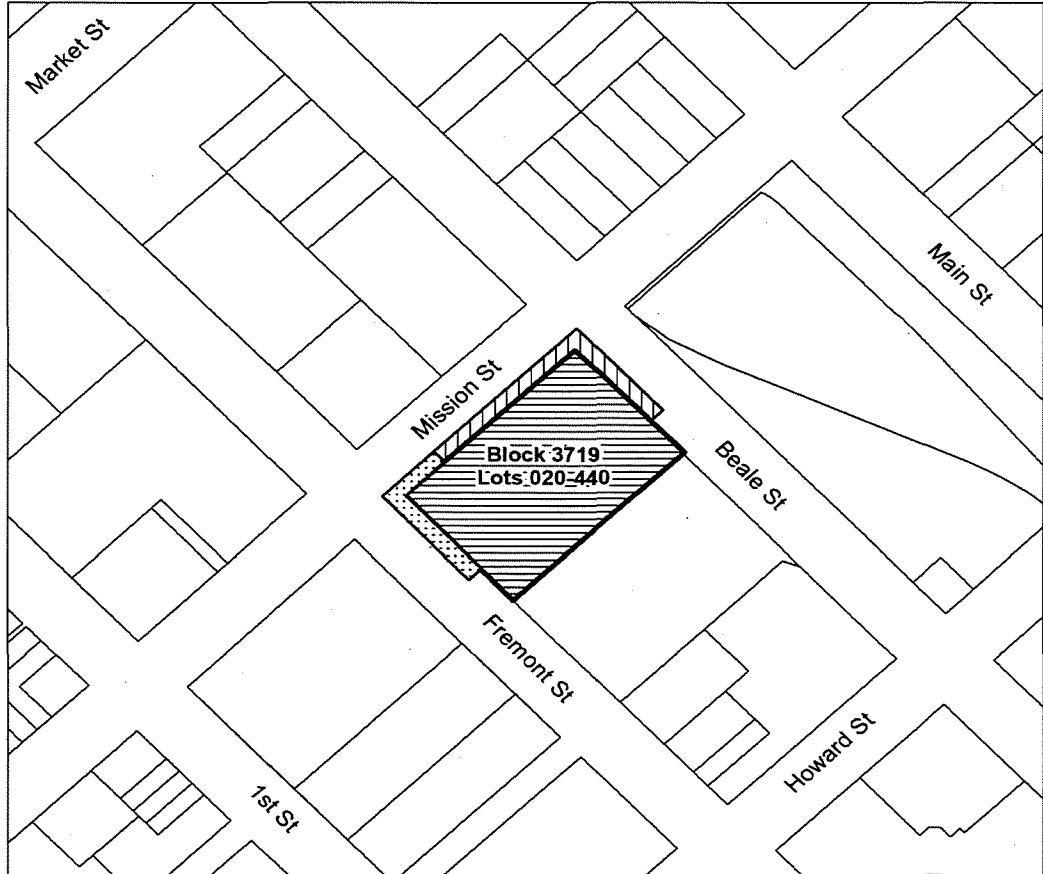
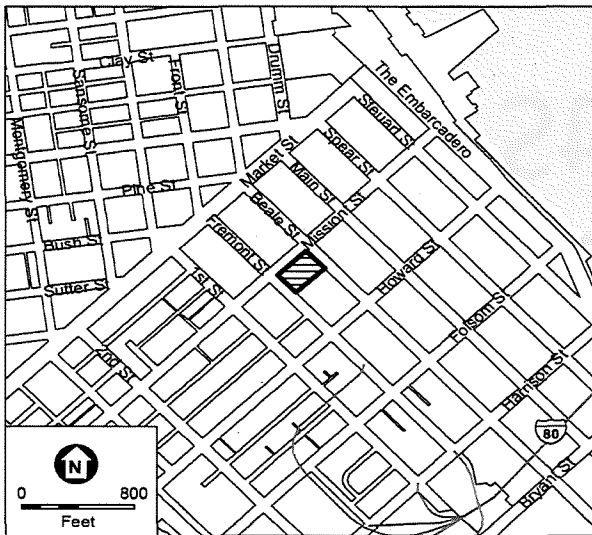
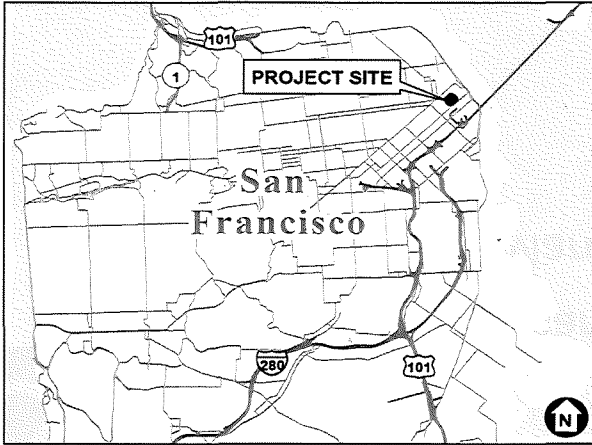







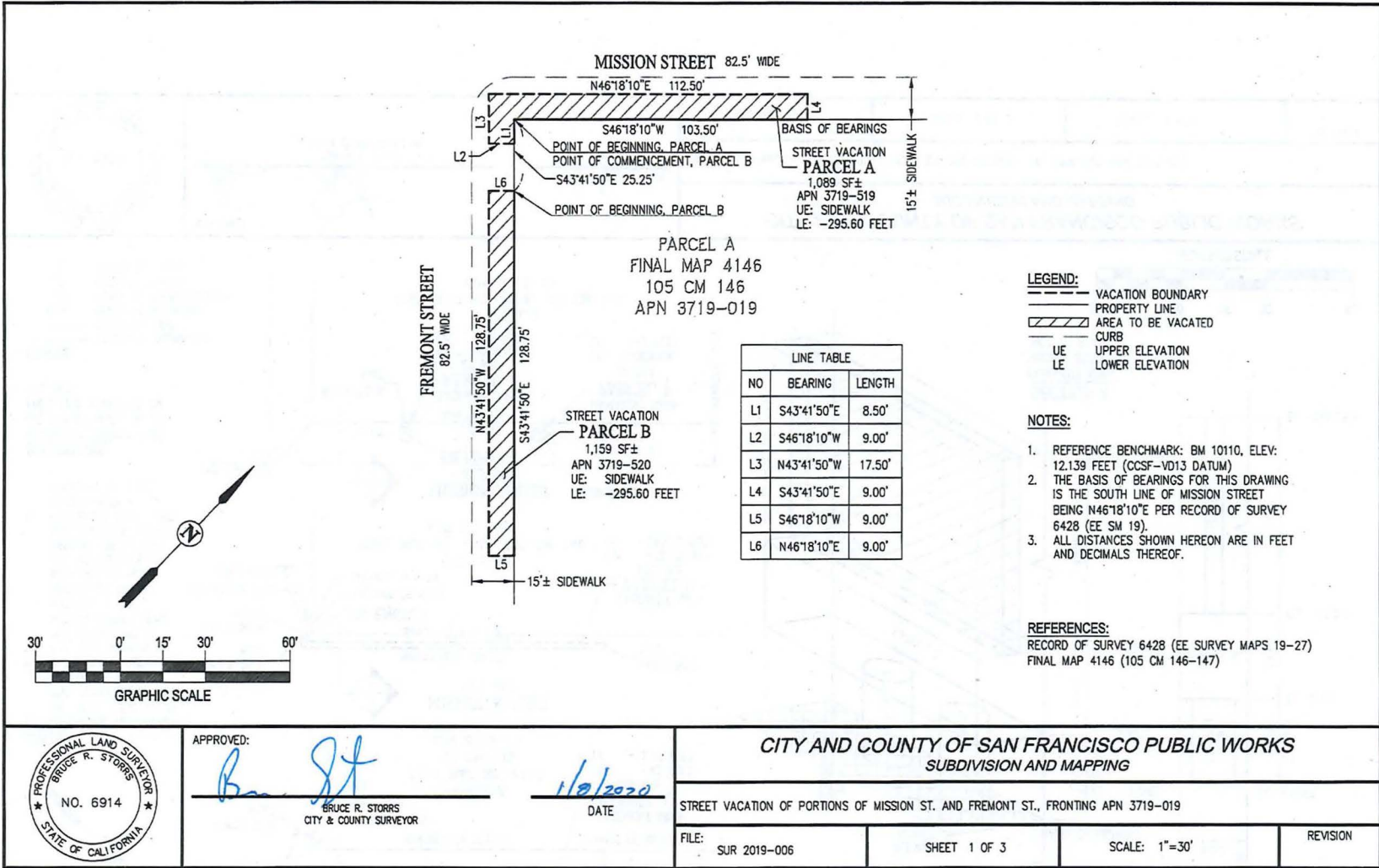
301 Mission Street Vacation

Board of Supervisors

March 3, 2020



-  Project Site (Staging Area - Public Right-of-Way)
-  Project Site (Construction Area - Public Right-of-Way)
-  301 Mission Tower and Podium Parcel (Private Property)



APPROVED: Bruce R. Storrs
 BRUCE R. STORRS
 CITY & COUNTY SURVEYOR

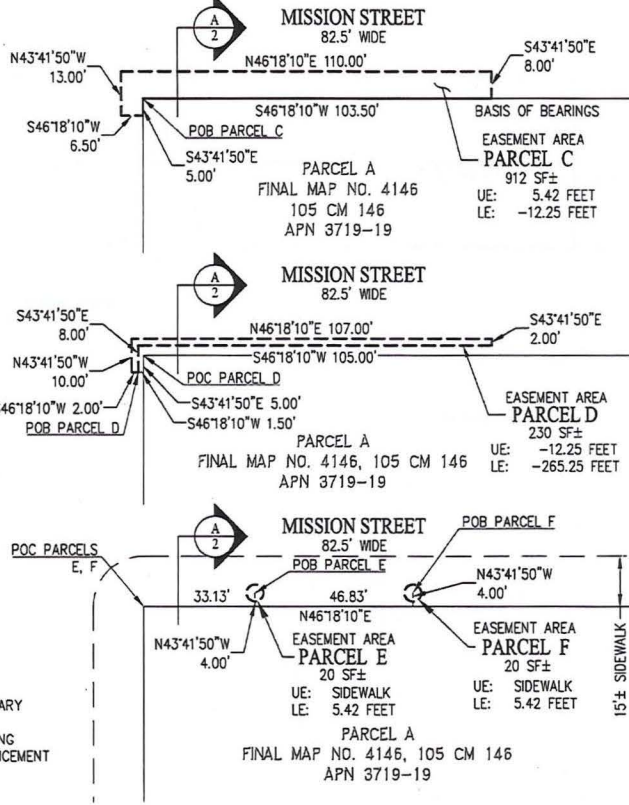
DATE: 1/21/2020

CITY AND COUNTY OF SAN FRANCISCO PUBLIC WORKS
 SUBDIVISION AND MAPPING

STREET VACATION OF PORTIONS OF MISSION ST. AND FREMONT ST., FRONTING APN 3719-019

FILE: SUR 2019-006	SHEET 1 OF 3	SCALE: 1"=30'	REVISION
--------------------	--------------	---------------	----------

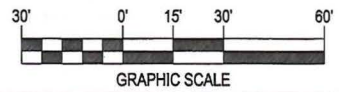
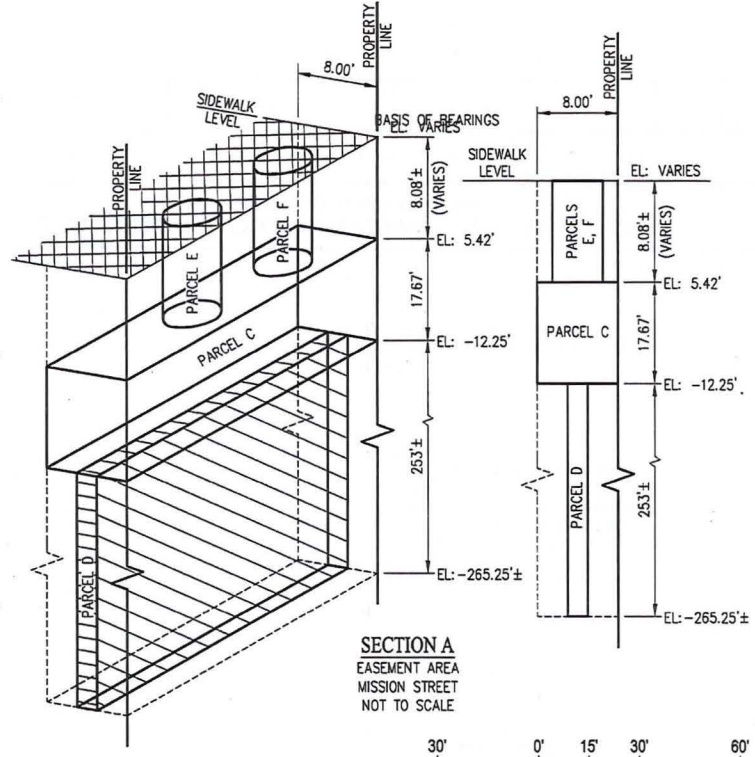




- NOTES:**
1. REFERENCE BENCHMARK: BM 10110, ELEV: 12.139 FEET (CCSF-VD13 DATUM)
 2. THE BASIS OF BEARINGS FOR THIS DRAWING IS THE SOUTH LINE OF MISSION STREET BEING N46°18'10"E PER RECORD OF SURVEY 6428 (EE SM 19).
 3. ALL DISTANCES SHOWN HEREON ARE IN FEET AND DECIMALS THEREOF.
 4. PARCELS E AND F ARE CIRCLES WITH A DIAMETER OF 5.00'.

REFERENCES:
 RECORD OF SURVEY 6428 (EE SURVEY MAPS 19-27)
 FINAL MAP 4146 (105 CM 146-147)

- LEGEND:**
- EASEMENT BOUNDARY
 - PROPERTY LINE
 - POB POINT OF BEGINNING
 - POC POINT OF COMMENCEMENT
 - UE UPPER ELEVATION
 - LE LOWER ELEVATION

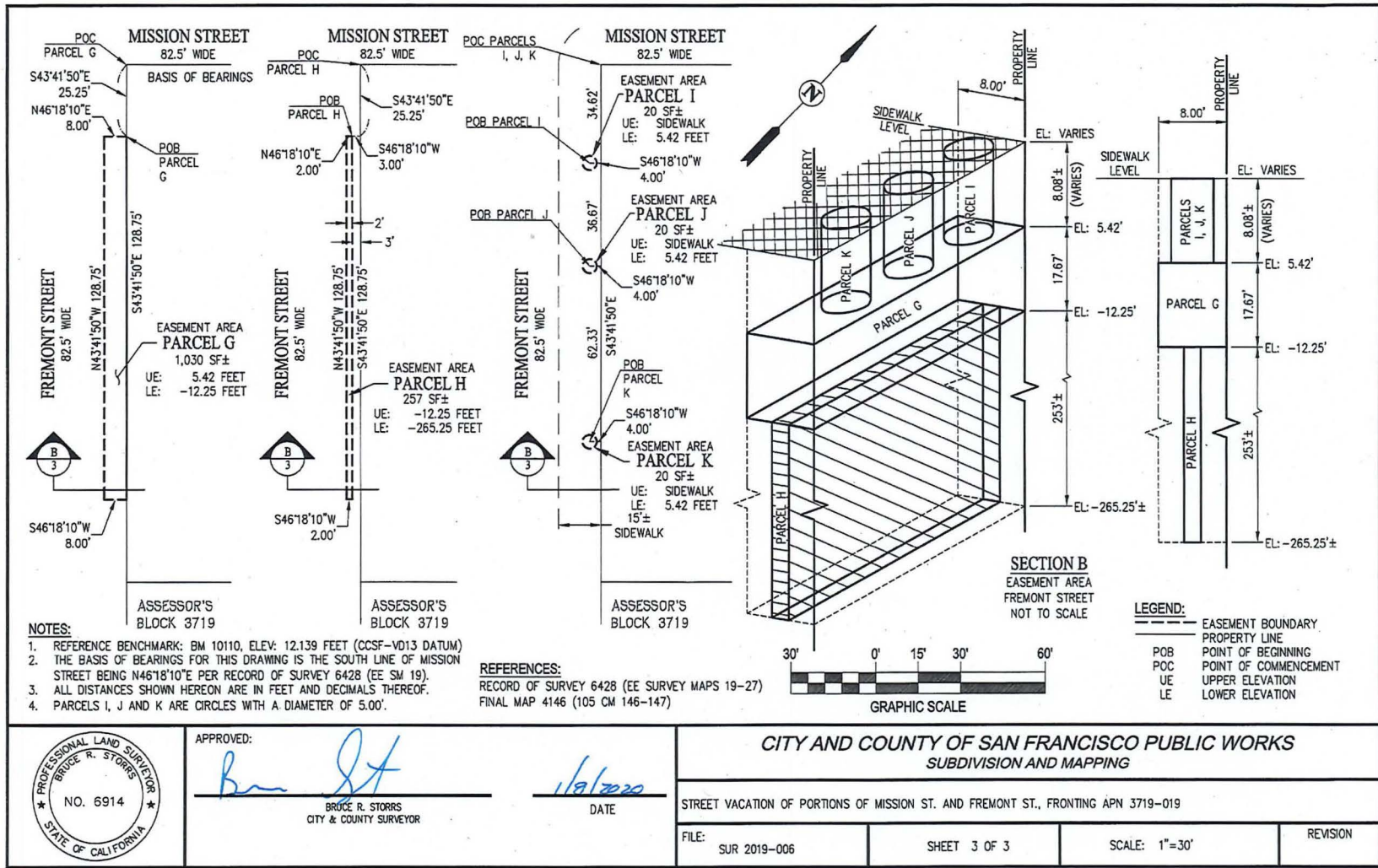


APPROVED: *Bruce R. Storrs*
 BRUCE R. STORRS
 CITY & COUNTY SURVEYOR

1/10/2020
 DATE

CITY AND COUNTY OF SAN FRANCISCO PUBLIC WORKS SUBDIVISION AND MAPPING			
STREET VACATION OF PORTIONS OF MISSION ST. AND FREMONT ST., FRONTING APN 3719-019			
FILE: SUR 2019-006	SHEET 2 OF 3	SCALE: 1"=30'	REVISION





APPROVED:

 BRUCE R. STORRS
 CITY & COUNTY SURVEYOR

DATE
 1/9/2020

CITY AND COUNTY OF SAN FRANCISCO PUBLIC WORKS
 SUBDIVISION AND MAPPING

STREET VACATION OF PORTIONS OF MISSION ST. AND FREMONT ST., FRONTING APN 3719-019			
FILE: SUR 2019-006	SHEET 3 OF 3	SCALE: 1"=30'	REVISION

