# Family Zoning Plan Zoning Map Ordinance: Proposed Local Program Height Limits

## July 29, 2025

### Supervisorial District 1

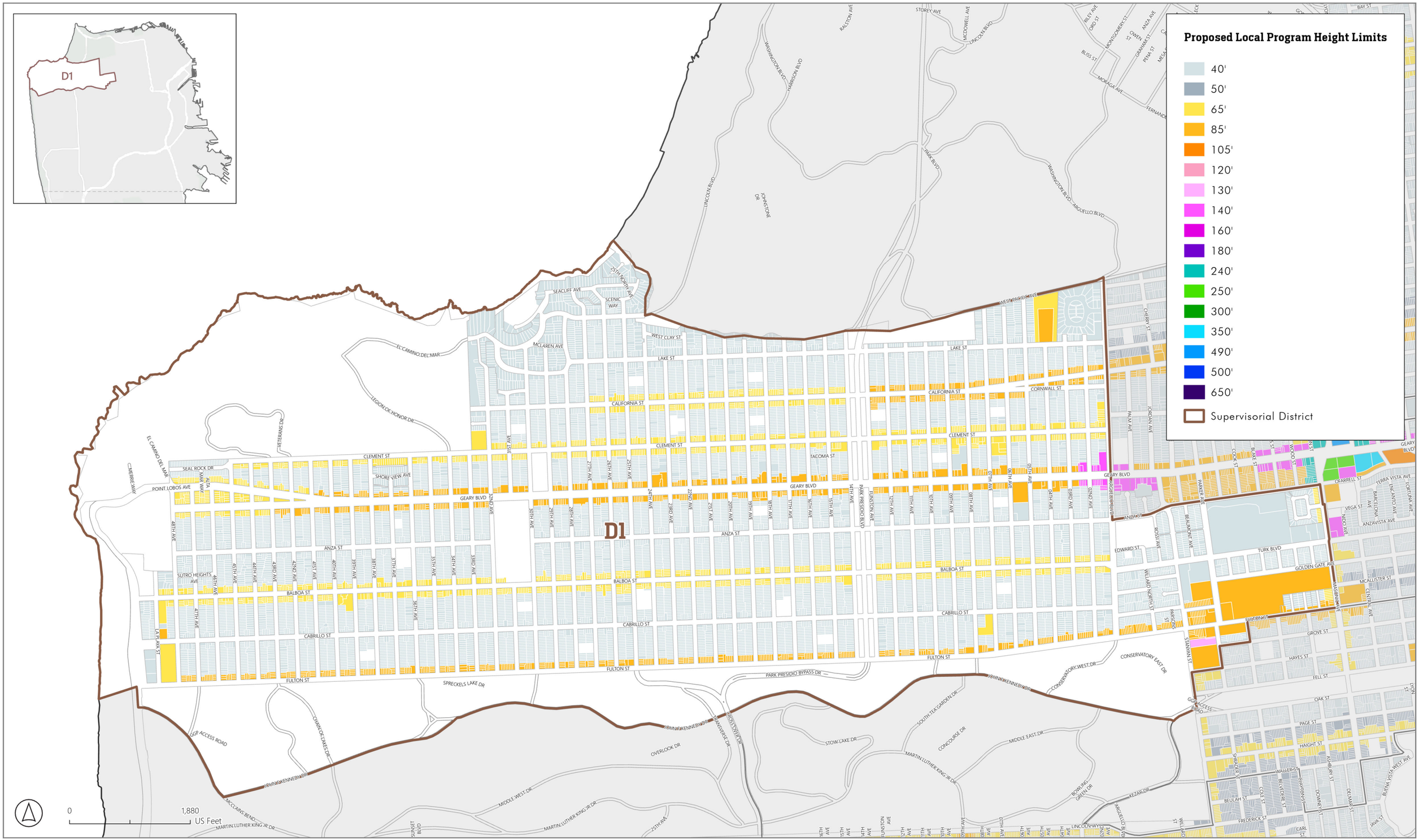

# Family Zoning Plan Zoning Map Ordinance: Proposed Local Program Height Limits

## July 29, 2025

### Supervisorial District 2

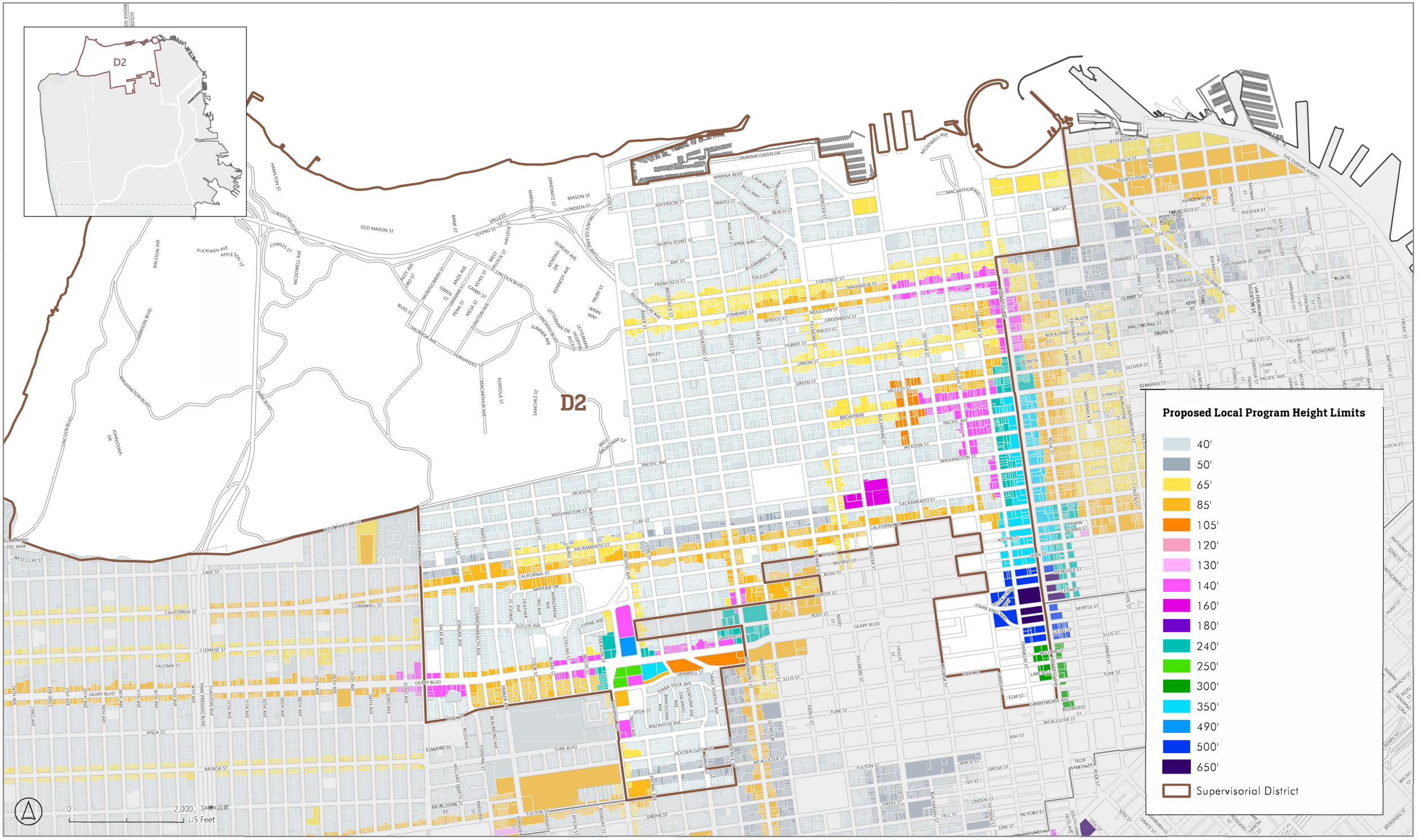

# Family Zoning Plan Zoning Map Ordinance: Proposed Local Program Height Limits

## July 29, 2025

### Supervisorial District 3

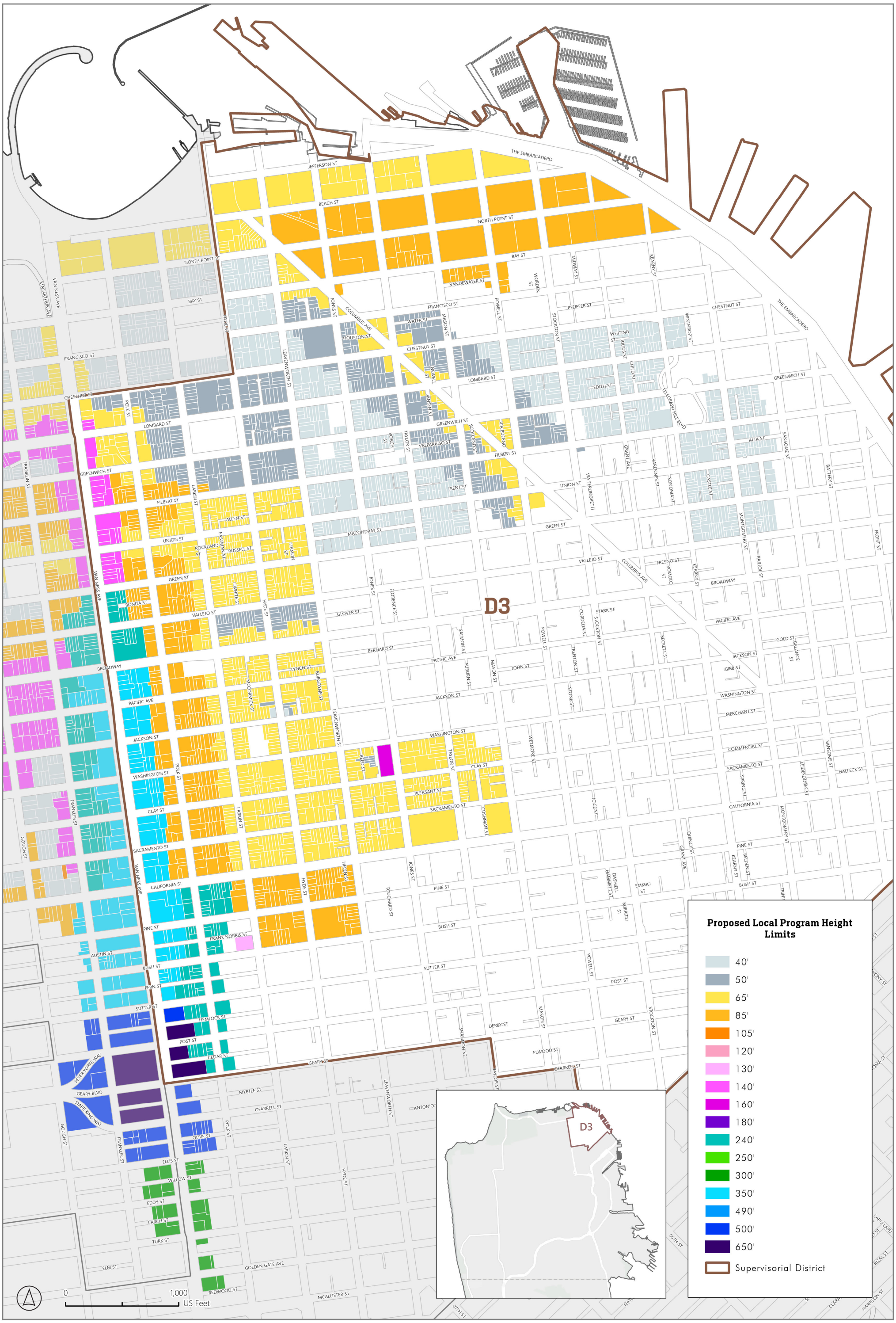

# Family Zoning Plan Zoning Map Ordinance: Proposed Local Program Height Limits

## July 29, 2025

### Supervisorial District 4

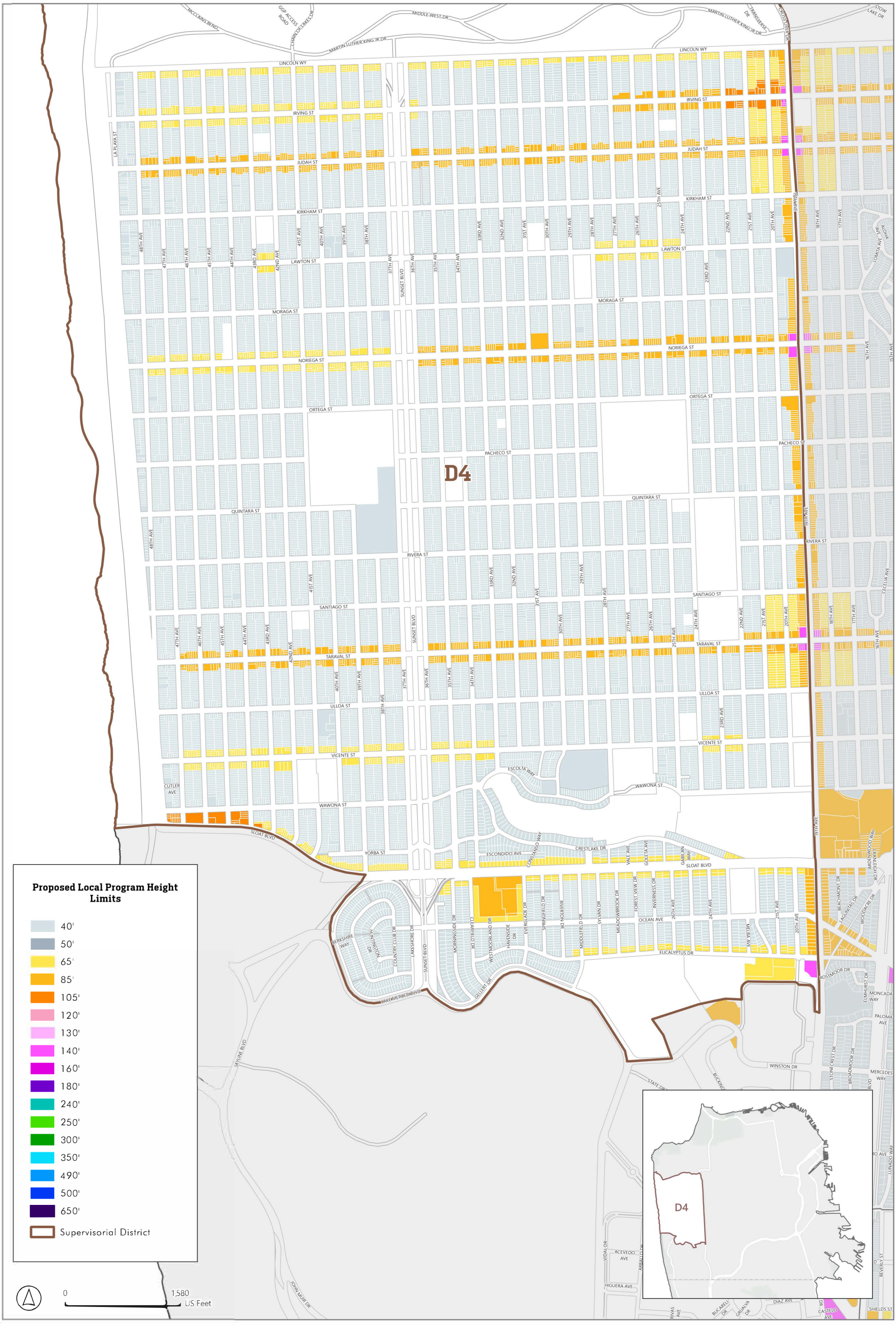

# Family Zoning Plan Zoning Map Ordinance: Proposed Local Program Height Limits

## July 29, 2025

### Supervisorial District 5

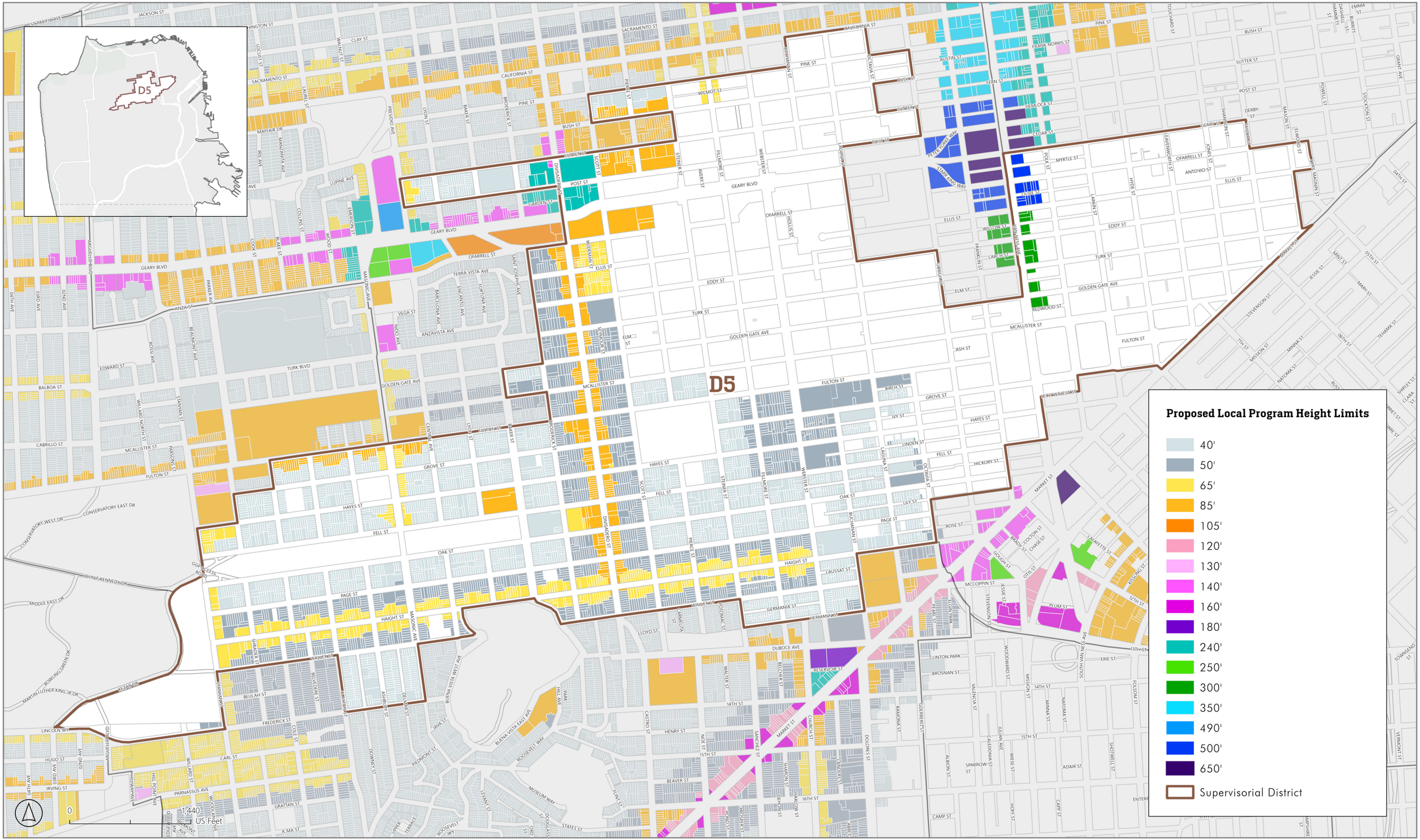

# Family Zoning Plan Zoning Map Ordinance: Proposed Local Program Height Limits

## July 29, 2025 (updated August 15, 2025)

### Supervisorial District 6

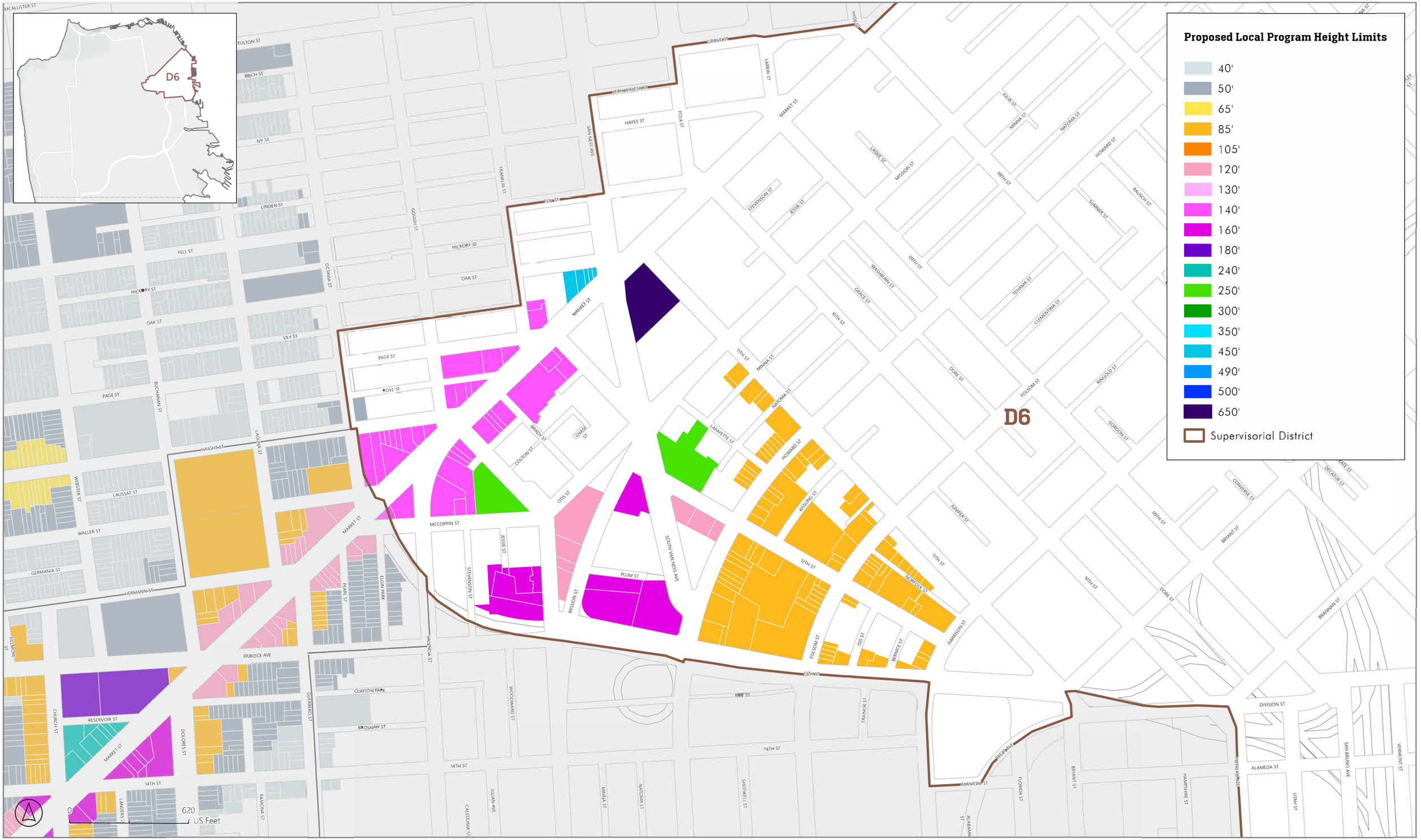

# Family Zoning Plan Zoning Map Ordinance: Proposed Local Program Height Limits

## July 29, 2025 (updated August 15, 2025)

### Supervisorial District 7

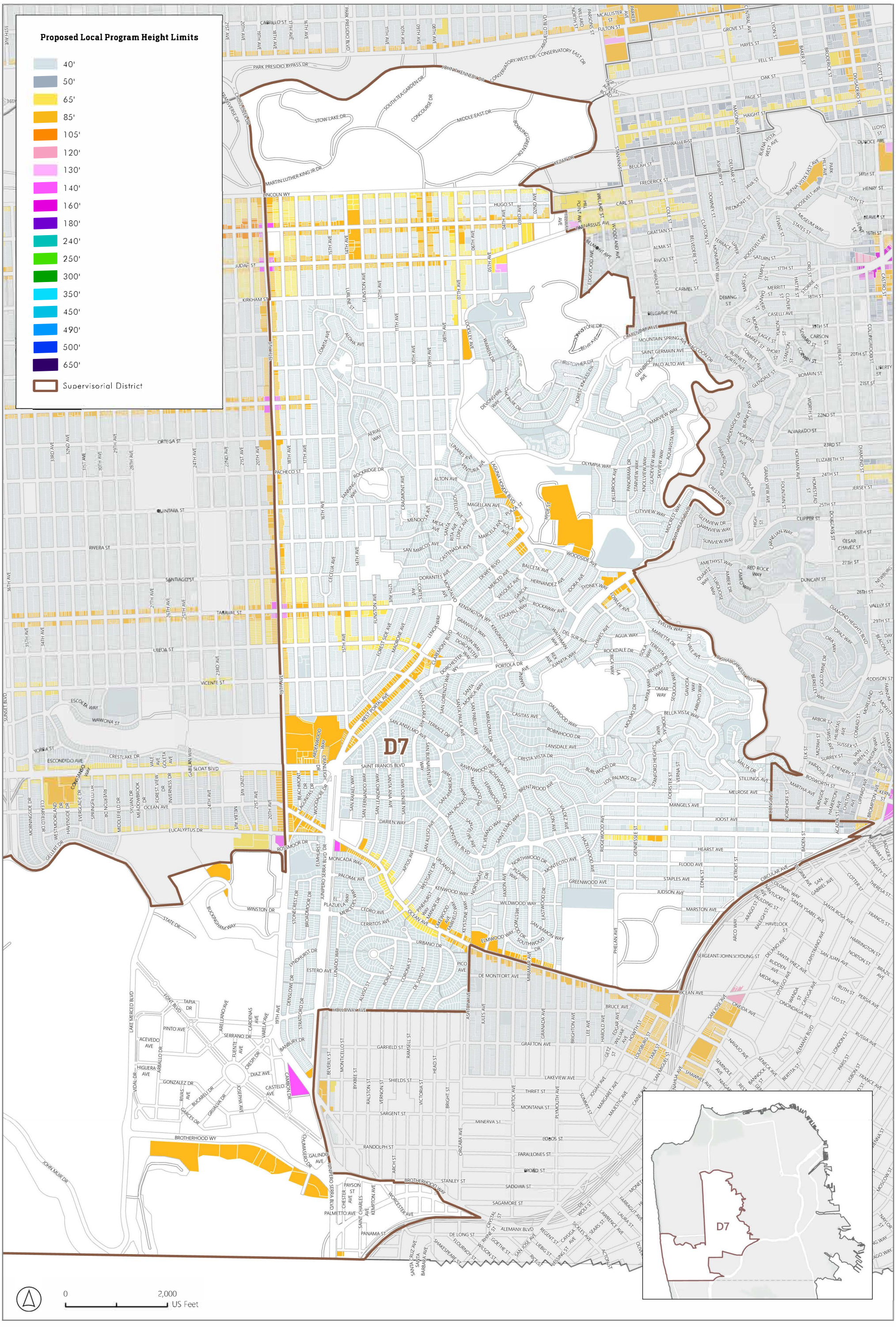

# Family Zoning Plan Zoning Map Ordinance: Proposed Local Program Height Limits

## July 29, 2025

### Supervisorial Districts 8 & 9

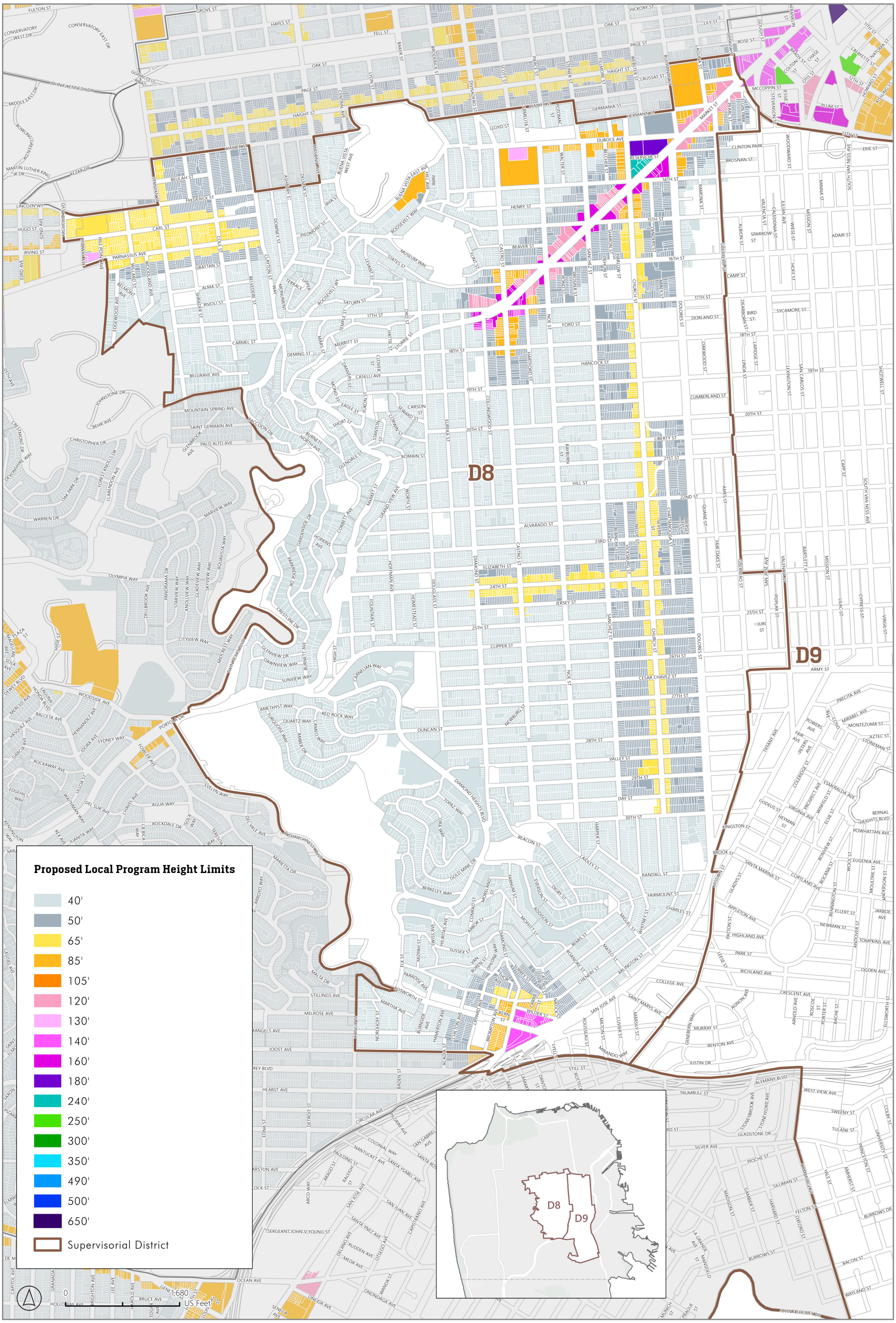

# Family Zoning Plan Zoning Map Ordinance: Proposed Local Program Height Limits

## July 29, 2025

### Supervisorial District 11

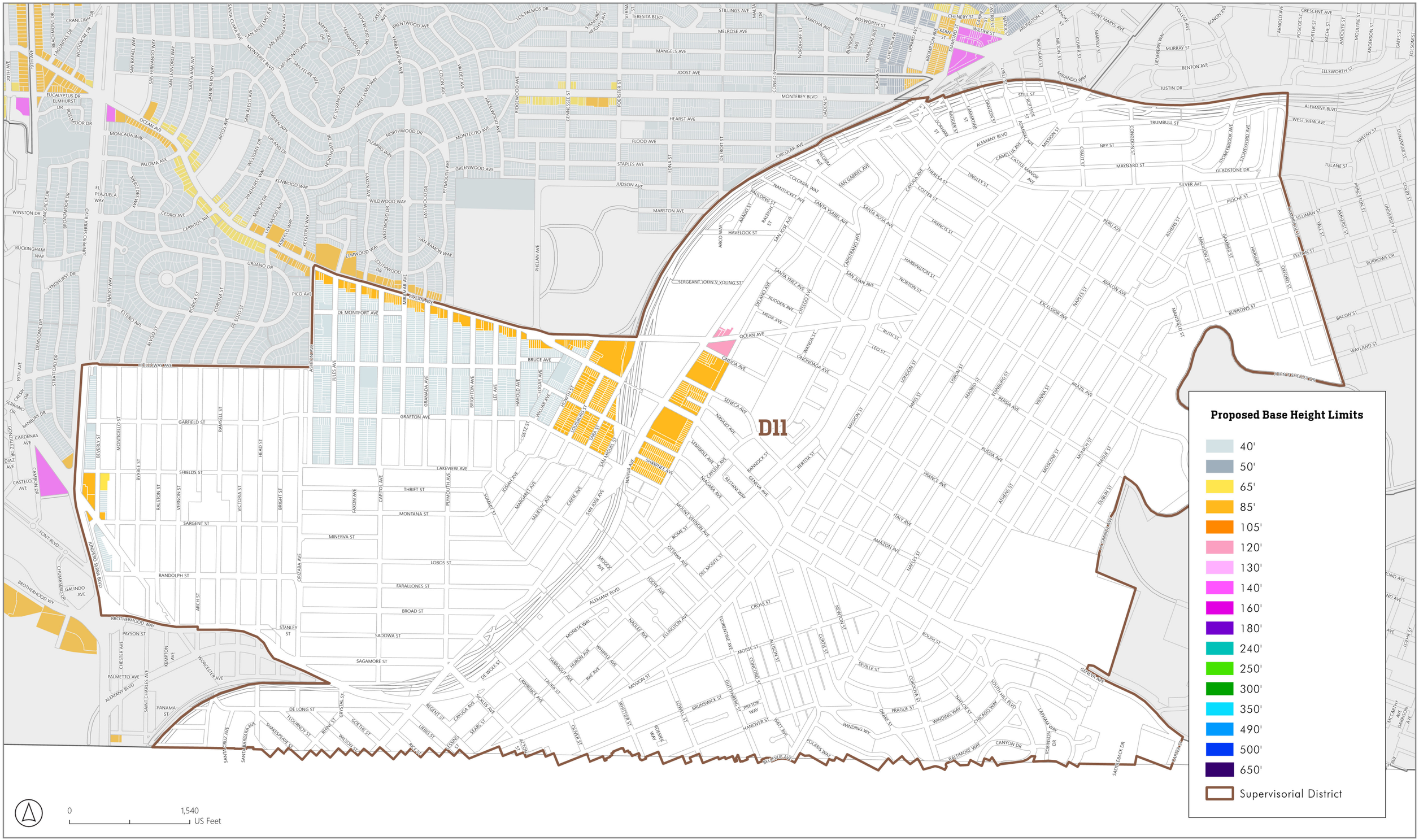

# Family Zoning Plan Zoning Map Ordinance: Proposed Base Height Limits

## July 29, 2025

### Supervisorial District 1

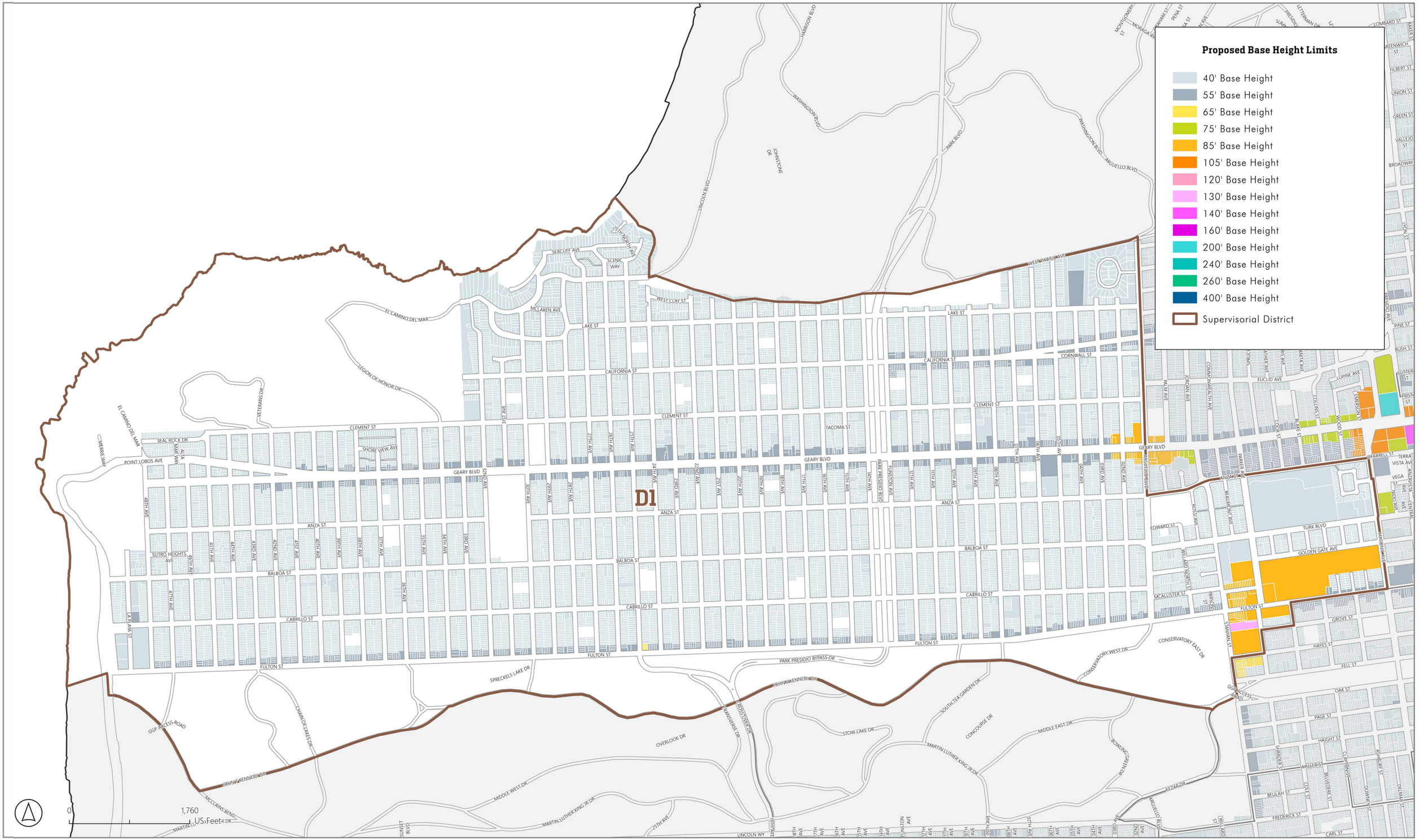

# Family Zoning Plan Zoning Map Ordinance: Proposed Base Height Limits

## July 29, 2025

### Supervisorial District 2

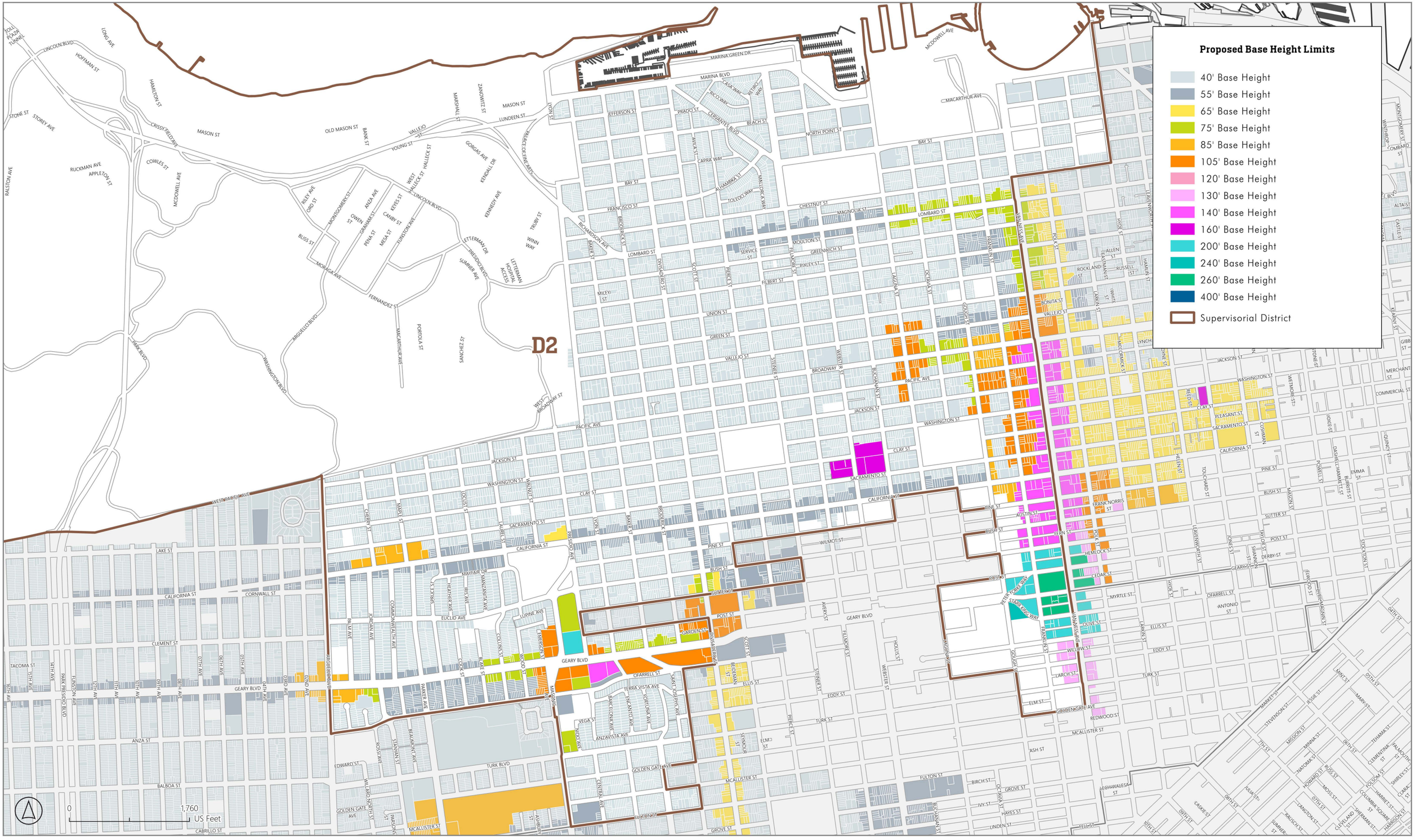

# Family Zoning Plan Zoning Map Ordinance: Proposed Base Height Limits

## July 29, 2025

### Supervisorial District 3

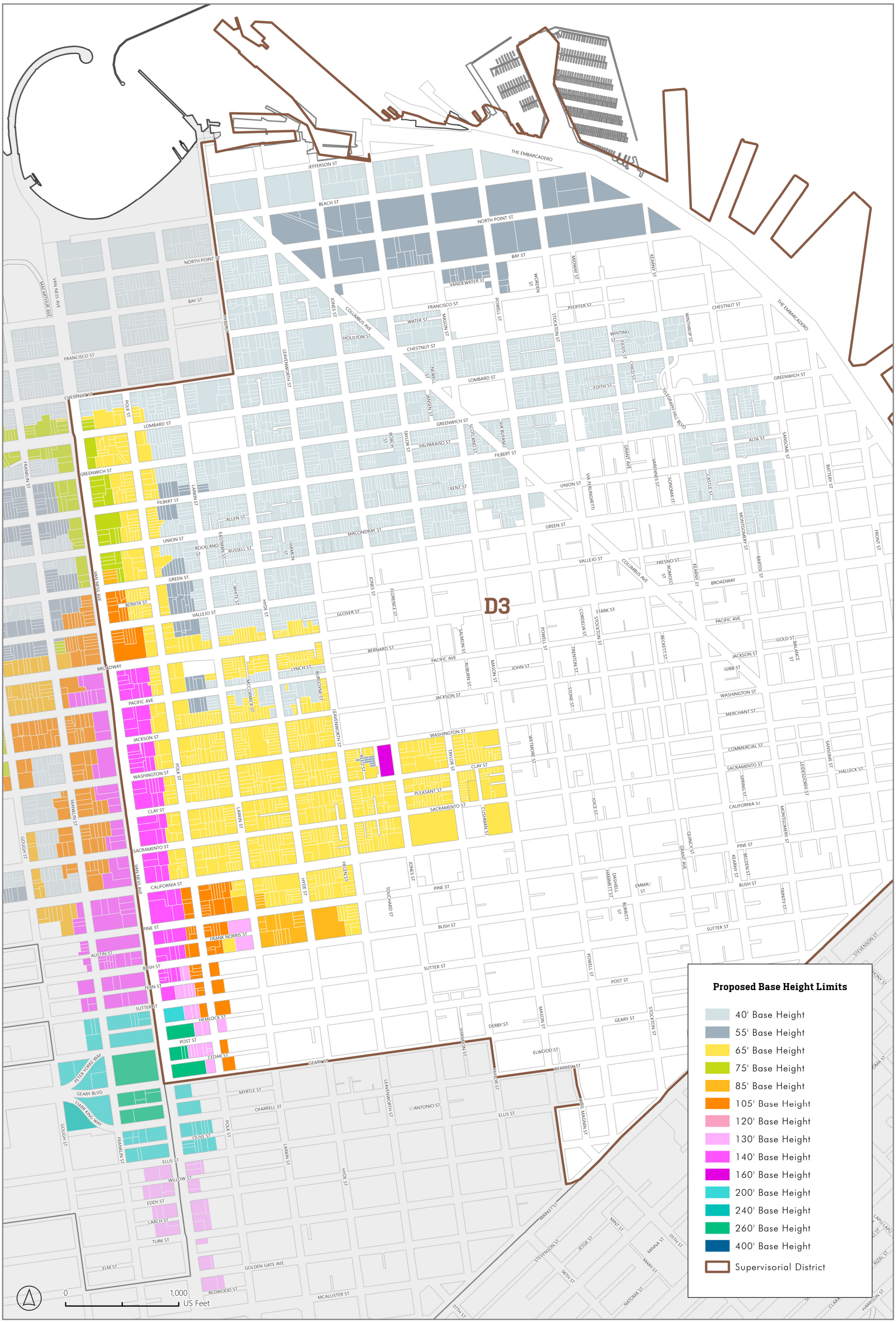

# Family Zoning Plan Zoning Map Ordinance: Proposed Base Height Limits

## July 29, 2025

### Supervisorial District 4

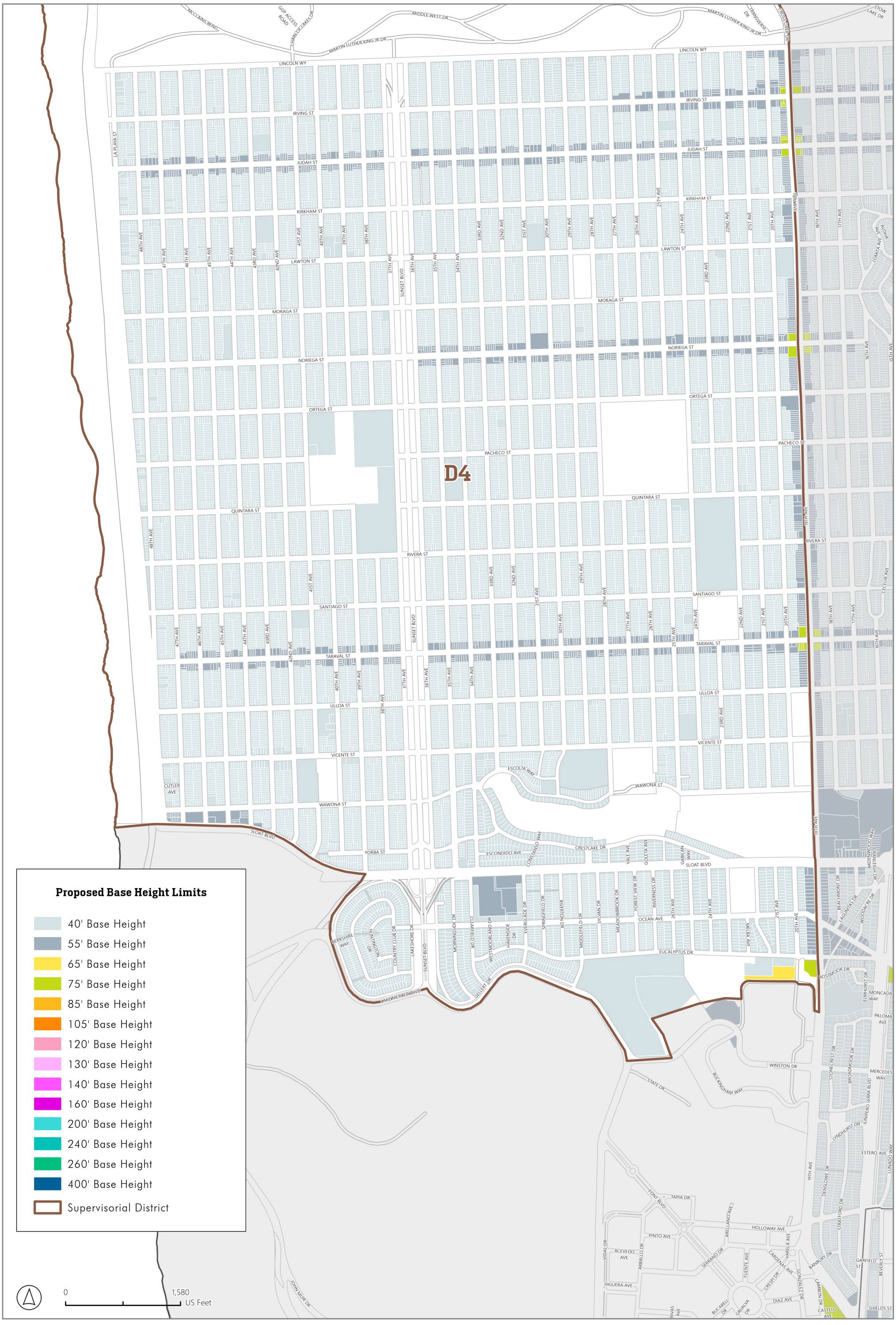

# Family Zoning Plan Zoning Map Ordinance: Proposed Base Height Limits

## July 29, 2025

### Supervisorial District 5

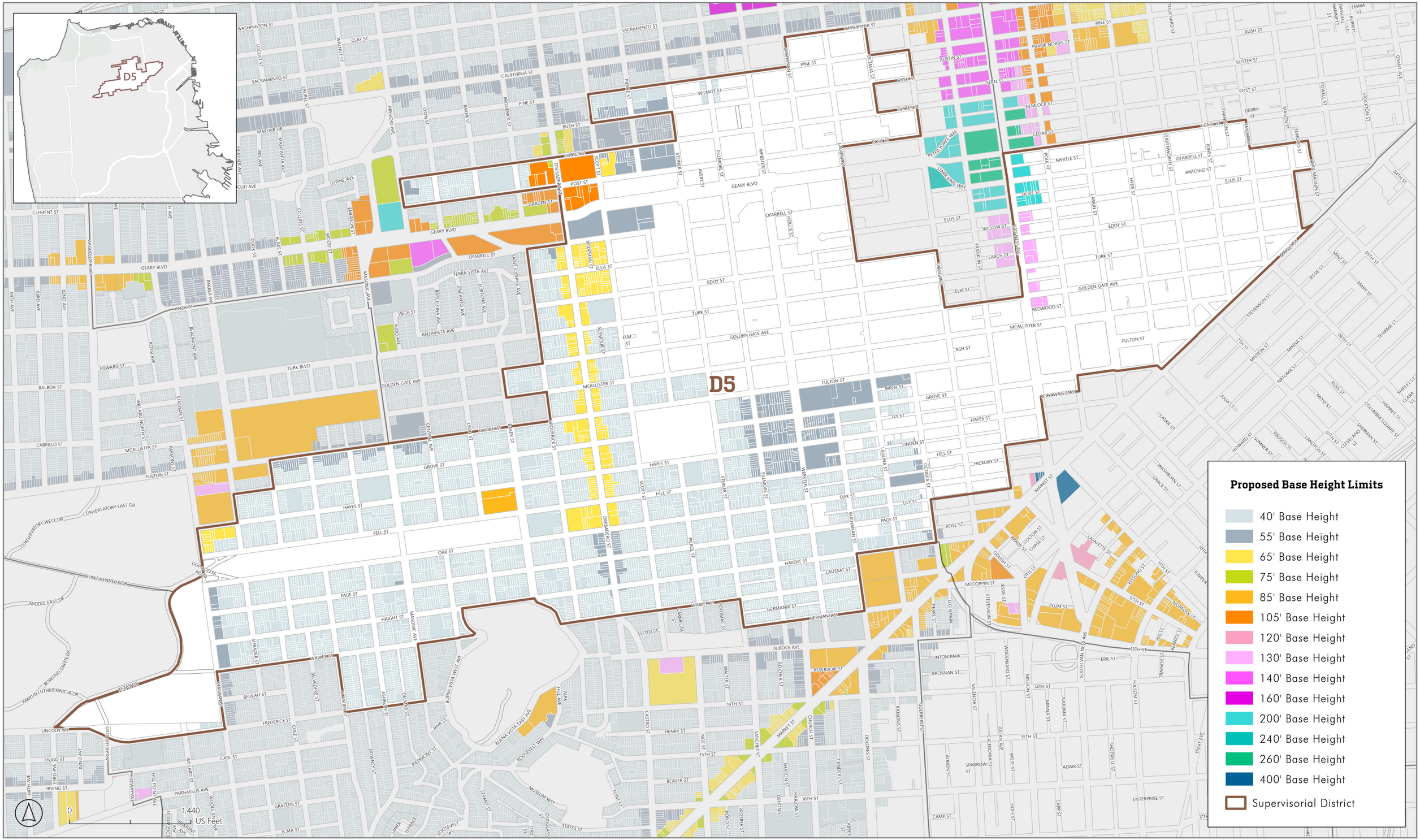

# Family Zoning Plan Zoning Map Ordinance: Proposed Base Height Limits

## July 29, 2025 (updated August 15, 2025)

### Supervisorial District 6

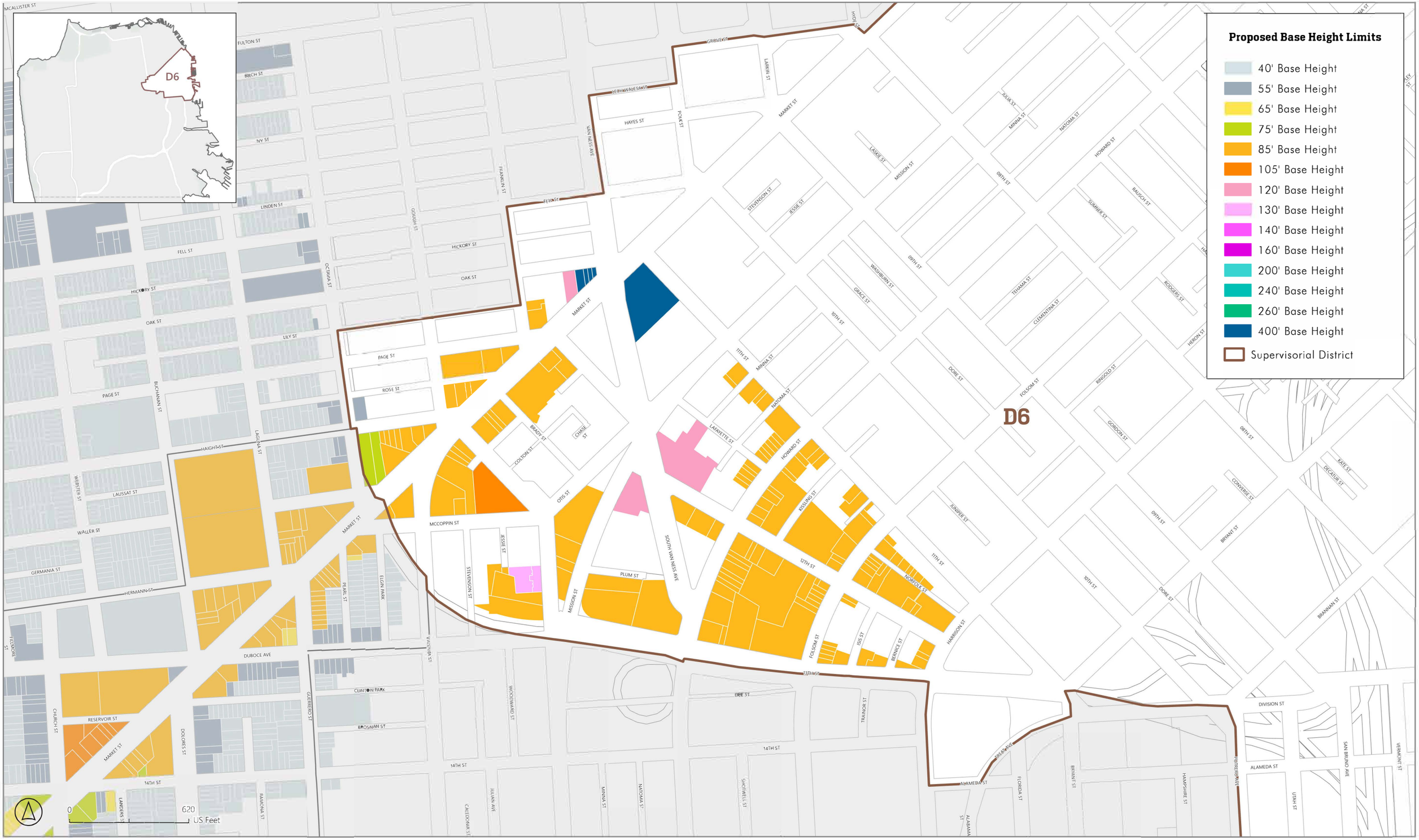

# Family Zoning Plan Zoning Map Ordinance: Proposed Base Height Limits

## July 29, 2025 (updated August 15, 2025)

### Supervisorial District 7

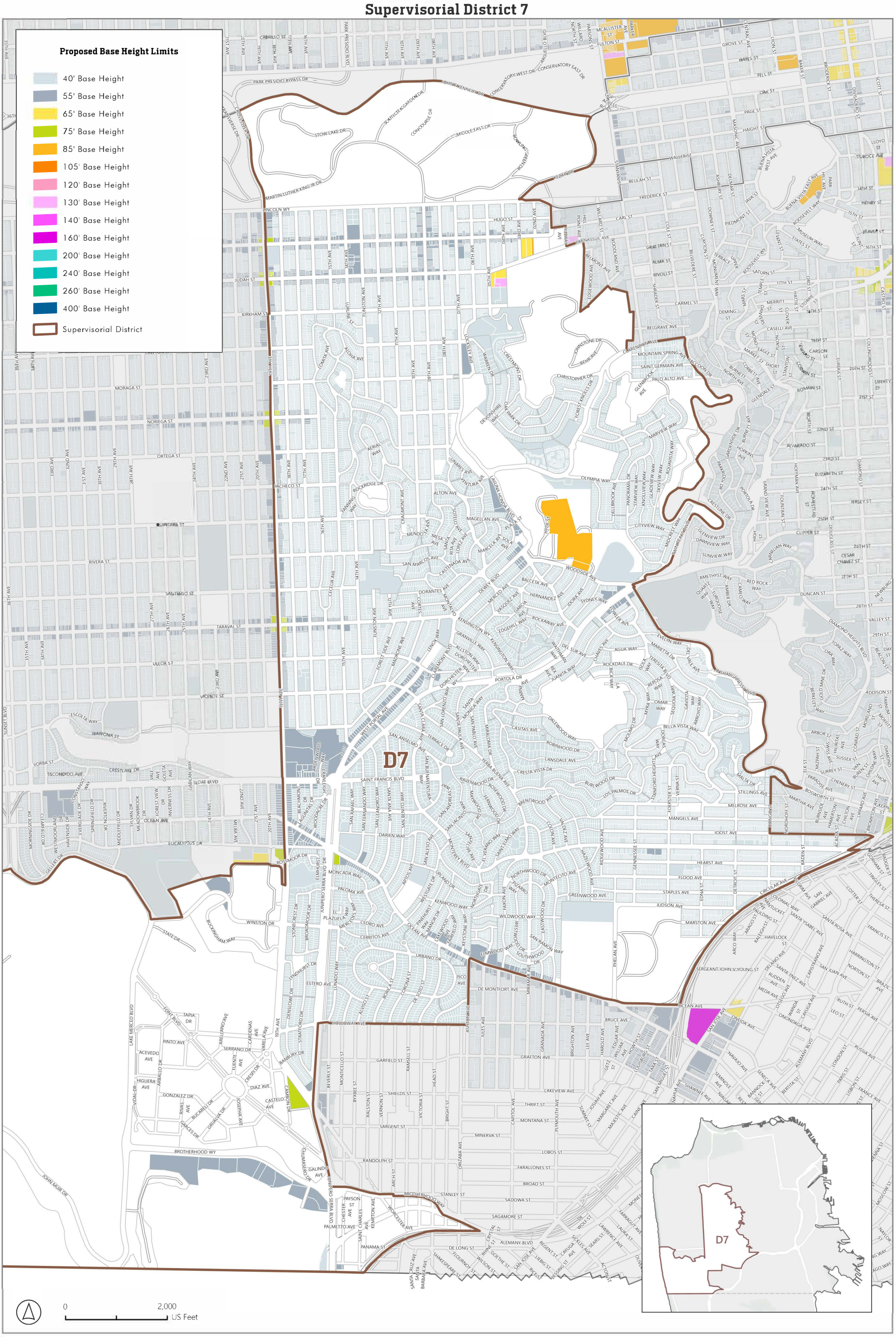

# Family Zoning Plan Zoning Map Ordinance: Proposed Base Height Limits

## July 29, 2025

### Supervisorial Districts 8 & 9

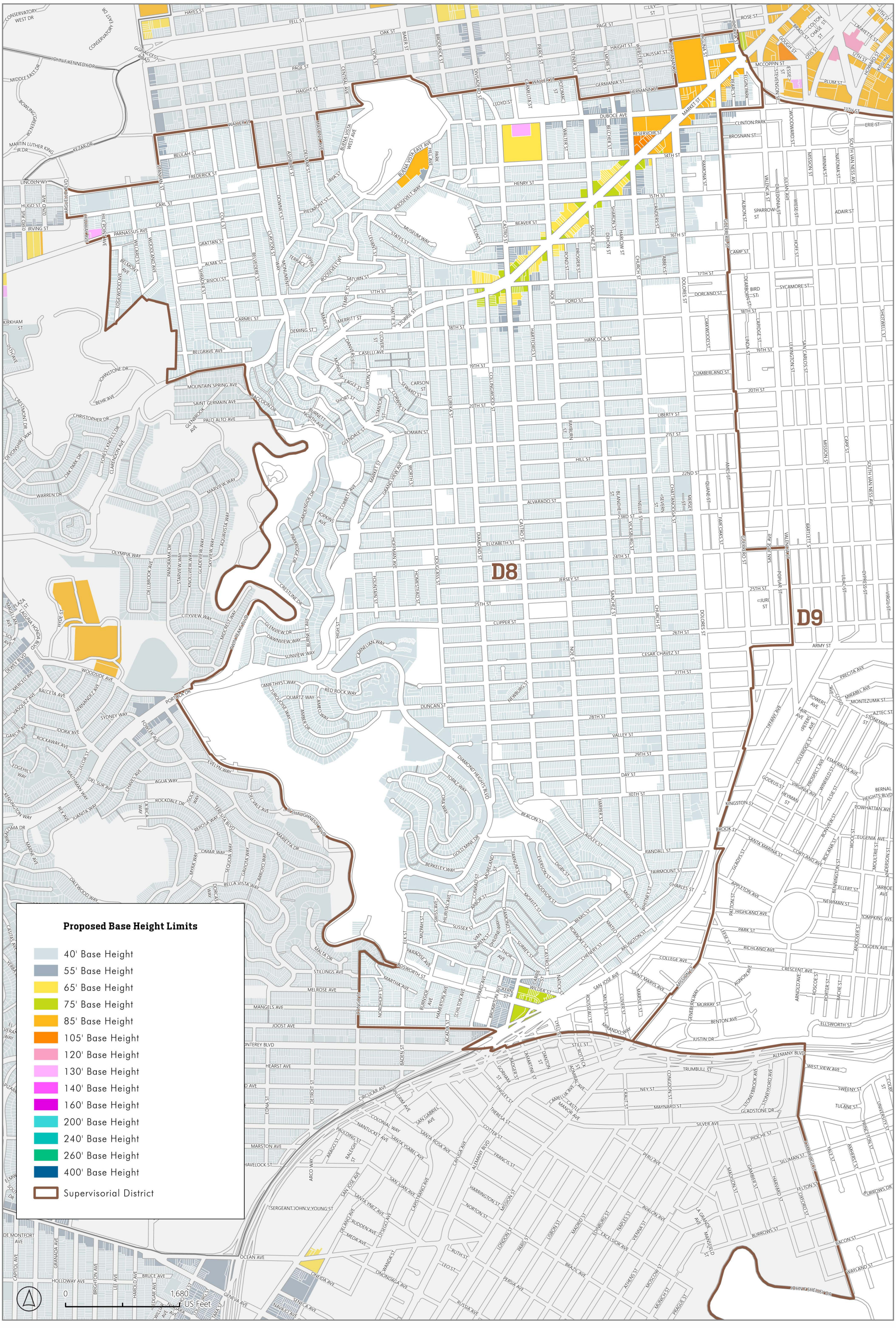

# Family Zoning Plan Zoning Map Ordinance: Proposed Base Height Limits

## July 29, 2025

### Supervisorial District 11

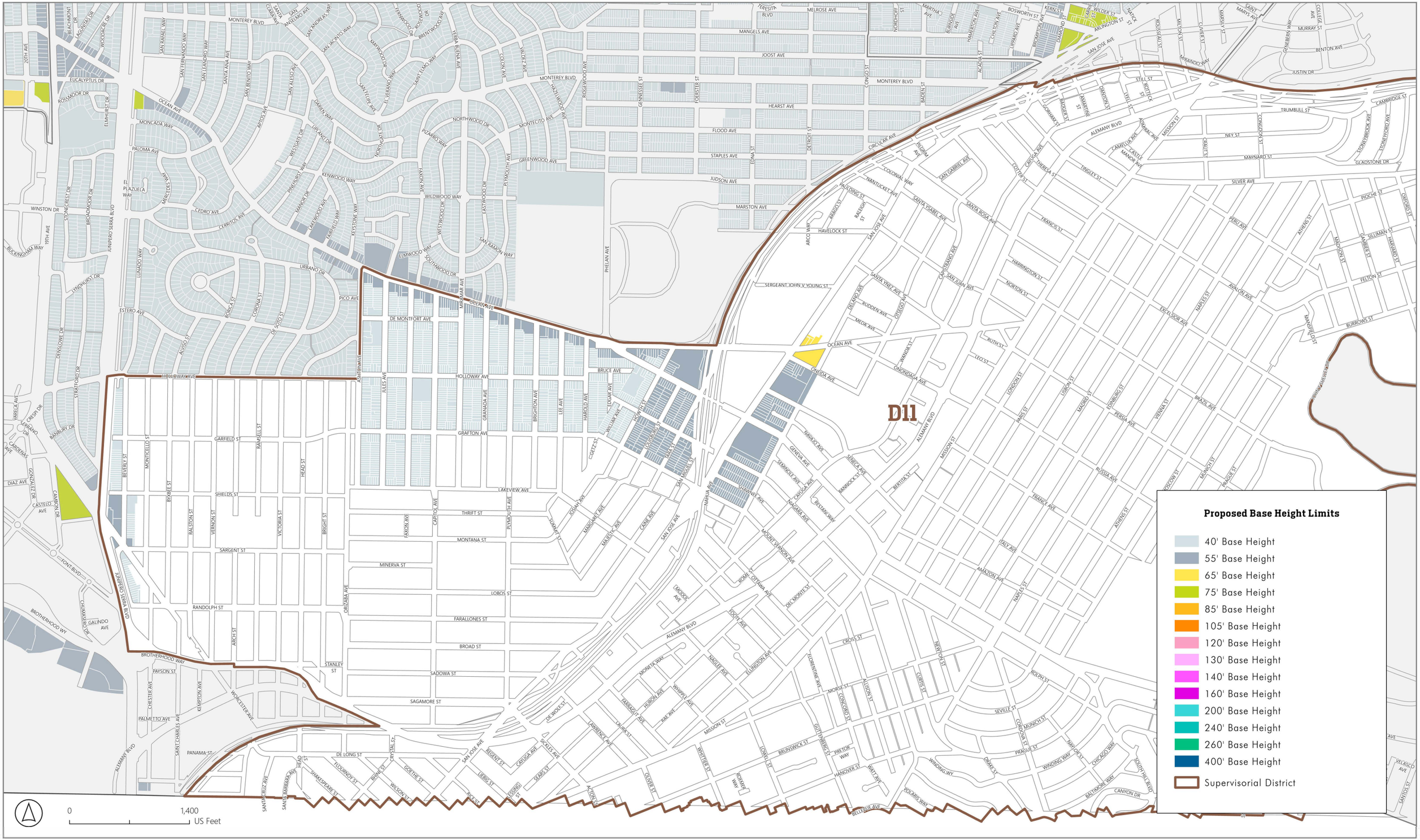

# Family Zoning Plan Zoning Map Ordinance: Proposed Zoning Use Districts

## July 29, 2025

### Supervisorial District 1

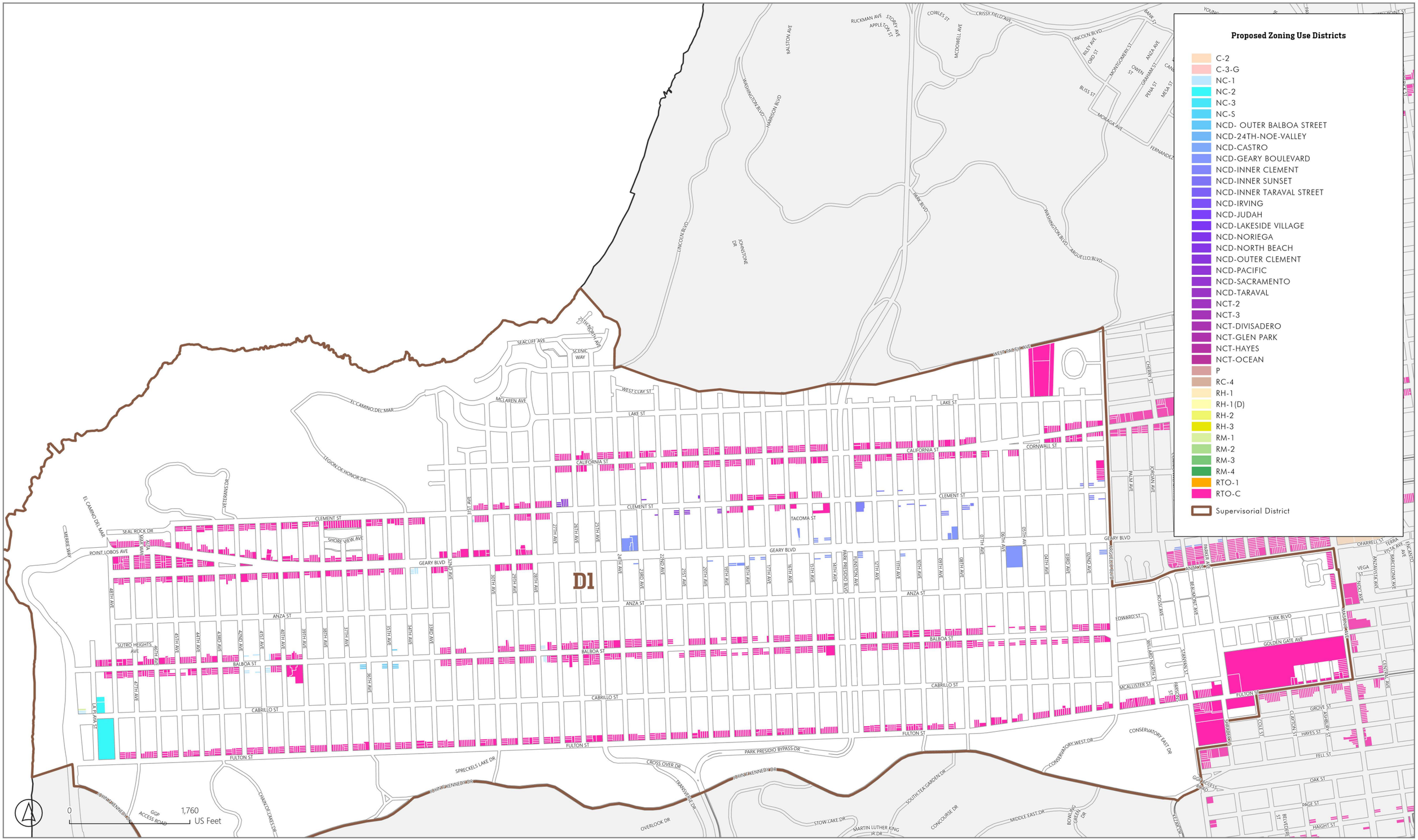

# Family Zoning Plan Zoning Map Ordinance: Proposed Zoning Use Districts

## July 29, 2025

### Supervisorial District 2

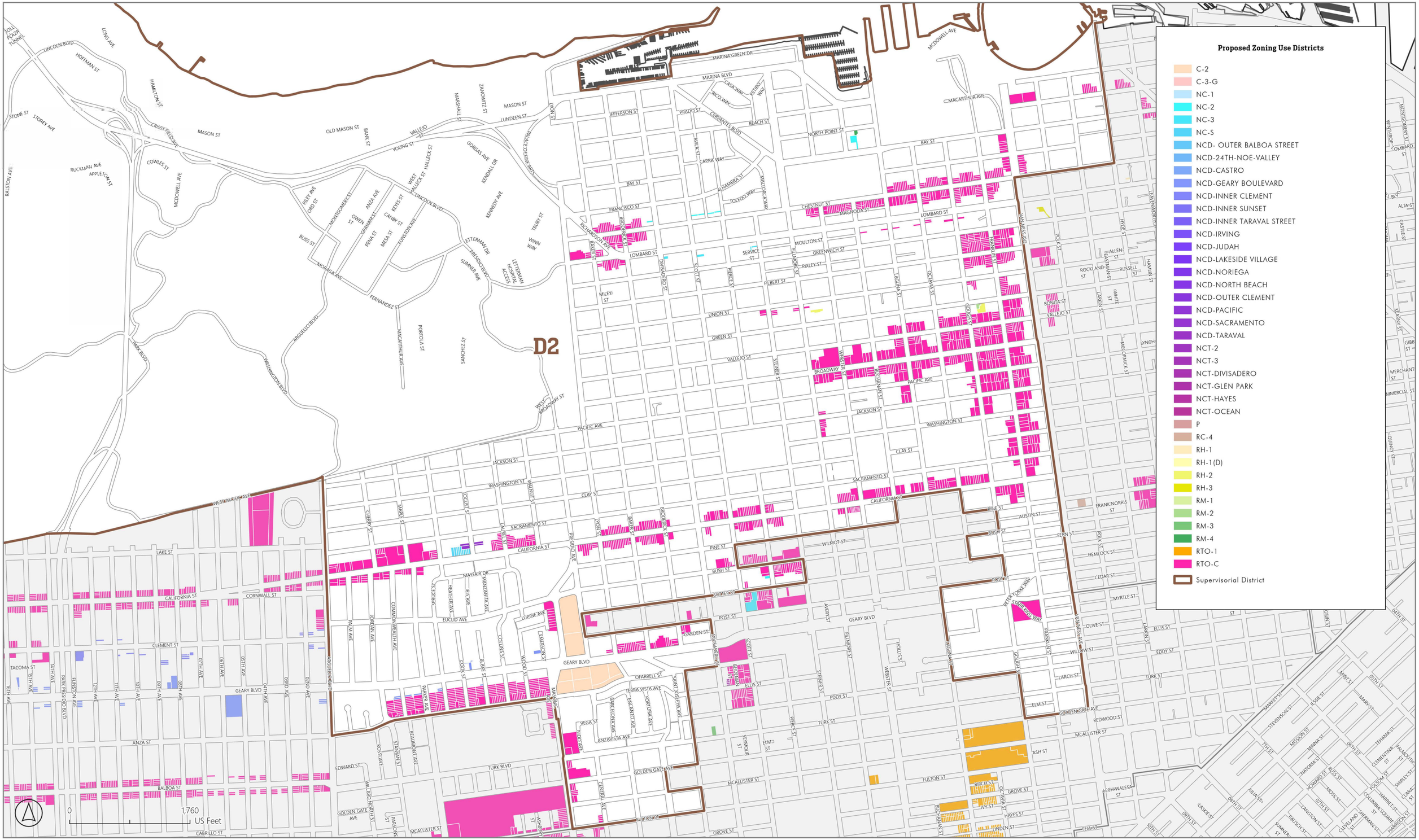

# Family Zoning Plan Zoning Map Ordinance: Proposed Zoning Use Districts

## July 29, 2025

### Supervisorial District 3

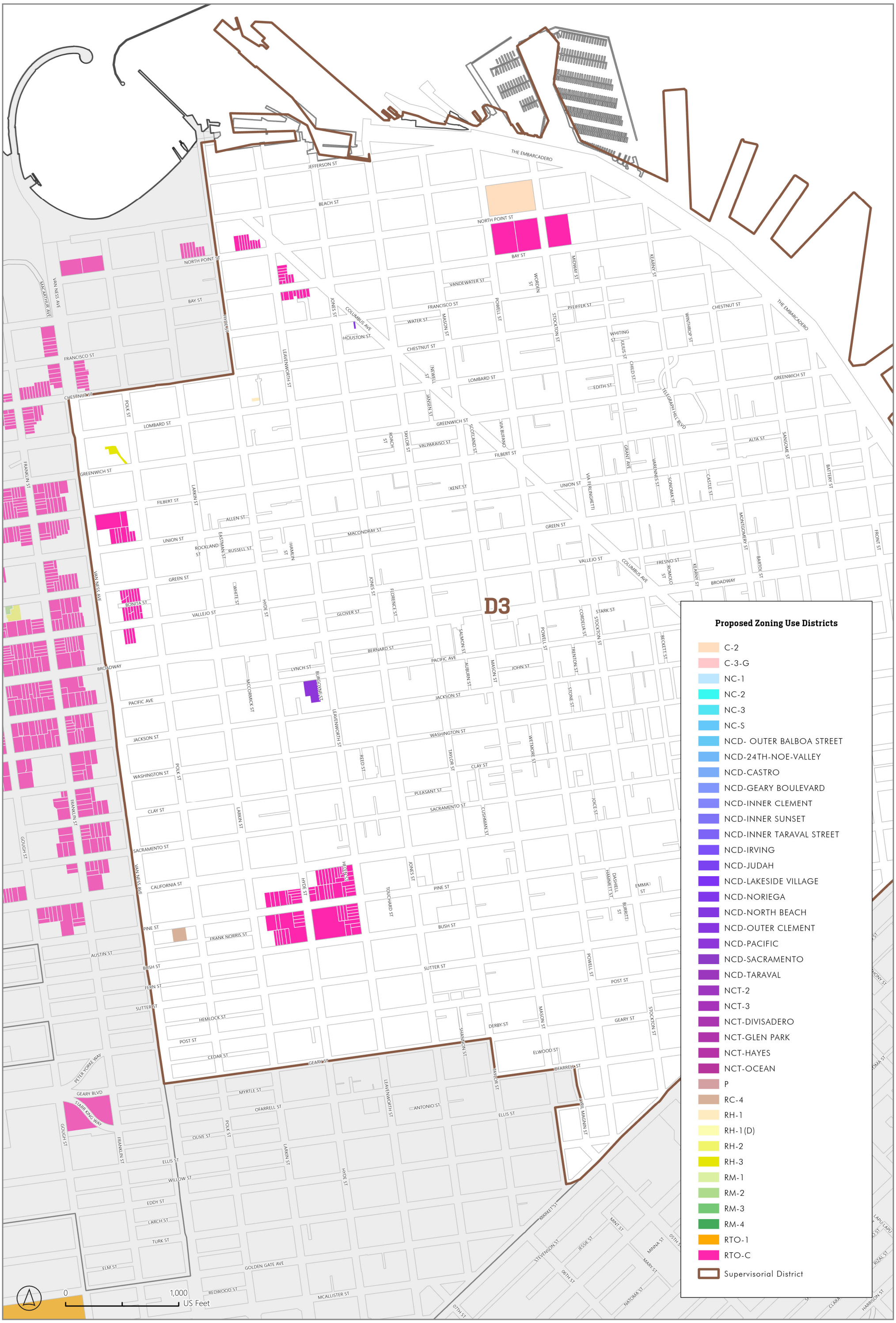

# Family Zoning Plan Zoning Map Ordinance: Proposed Zoning Use Districts

## July 29, 2025

### Supervisorial District 4

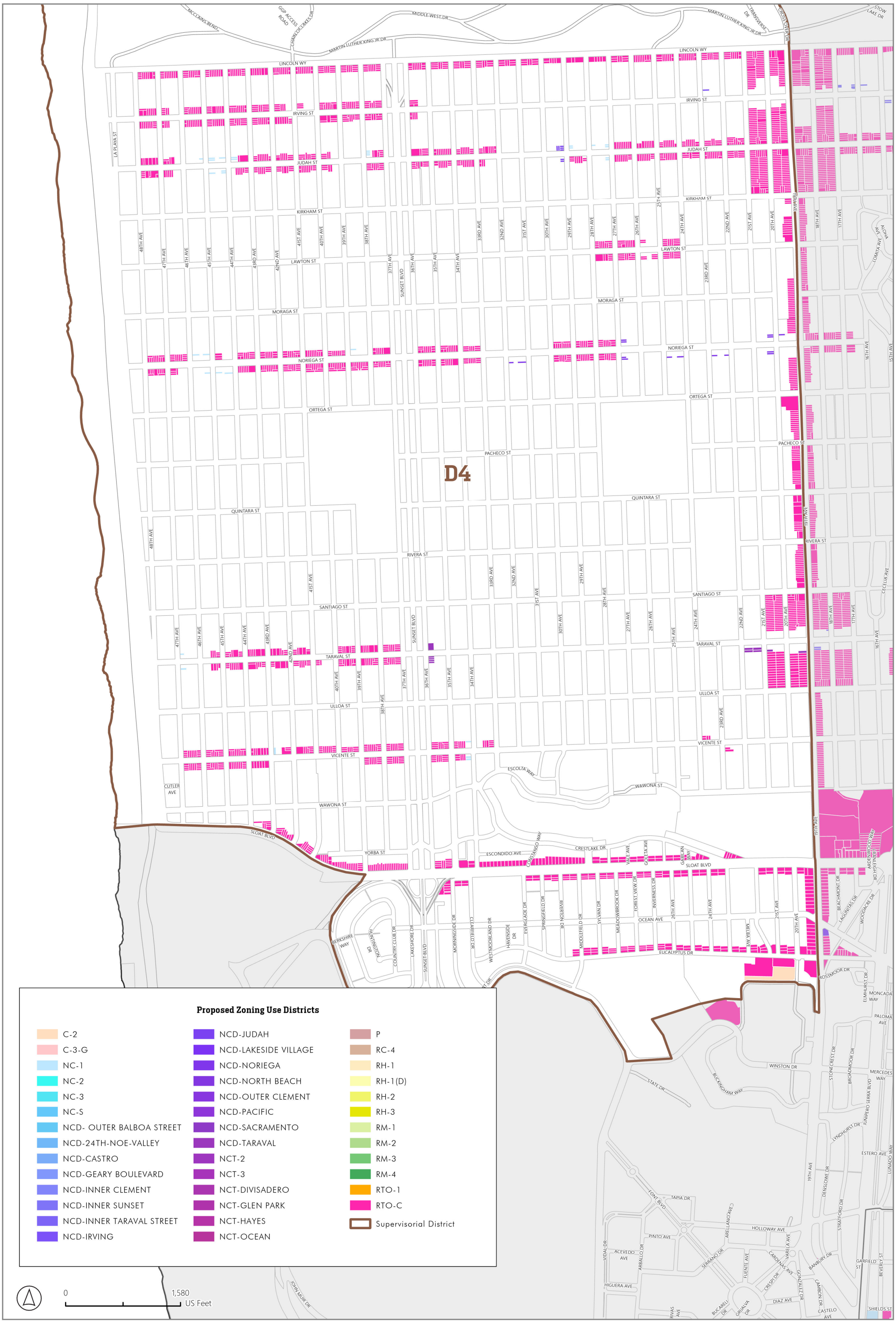

# Family Zoning Plan Zoning Map Ordinance: Proposed Zoning Use Districts

## July 29, 2025

### Supervisorial District 5

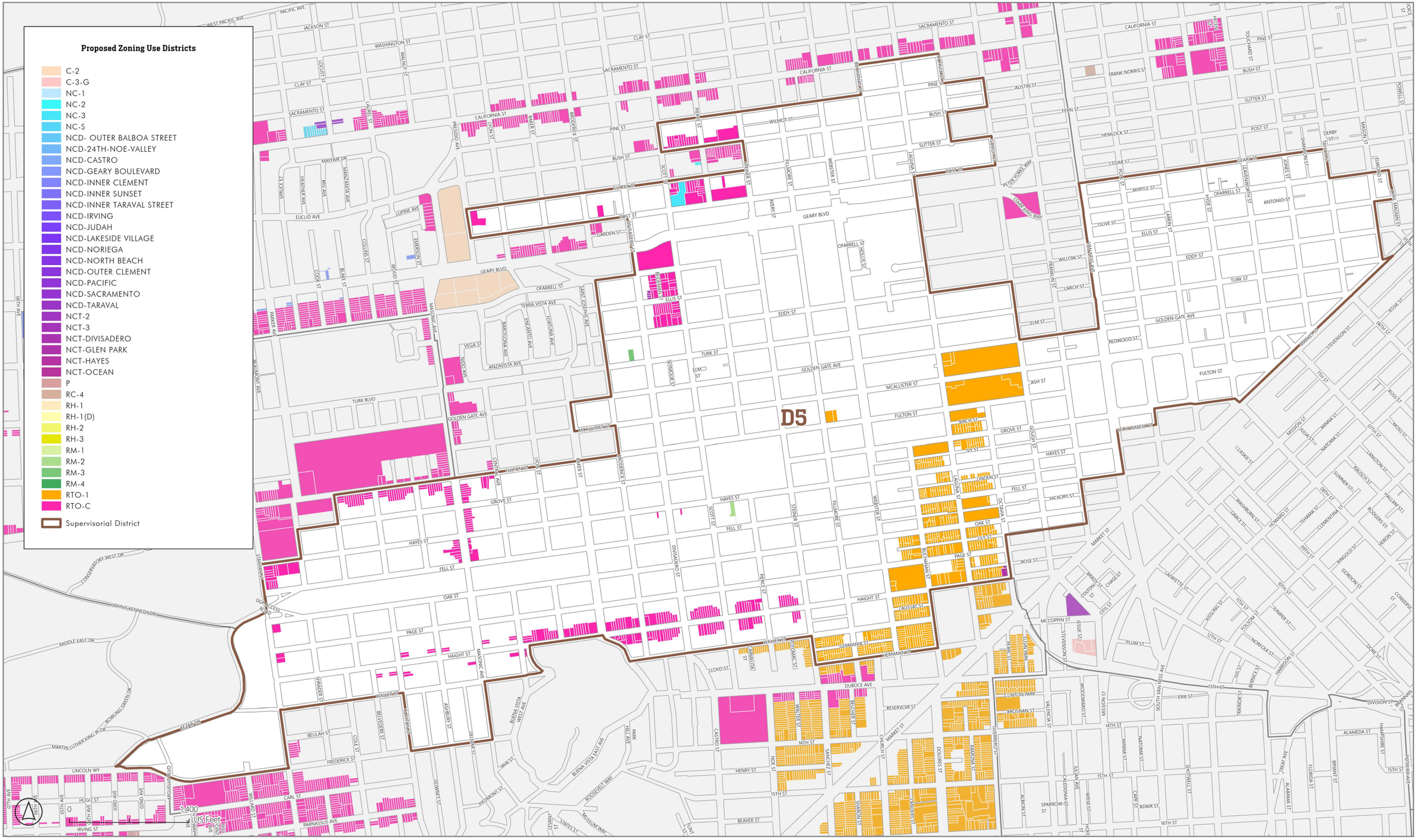

# Family Zoning Plan Zoning Map Ordinance: Proposed Zoning Use Districts

## July 29, 2025

### Supervisorial District 6

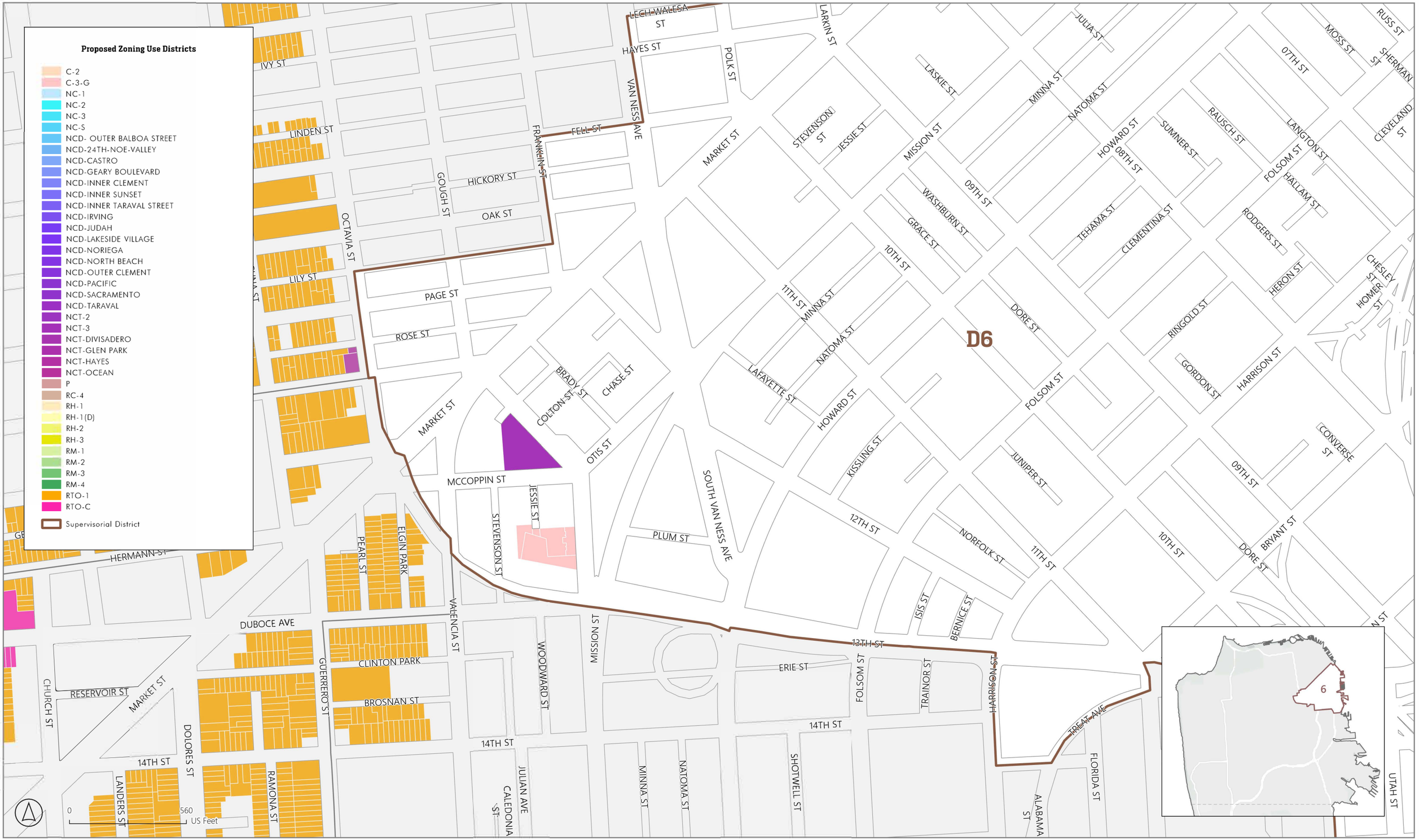

# Family Zoning Plan Zoning Map Ordinance: Proposed Zoning Use Districts

## July 29, 2025

### Supervisorial District 7

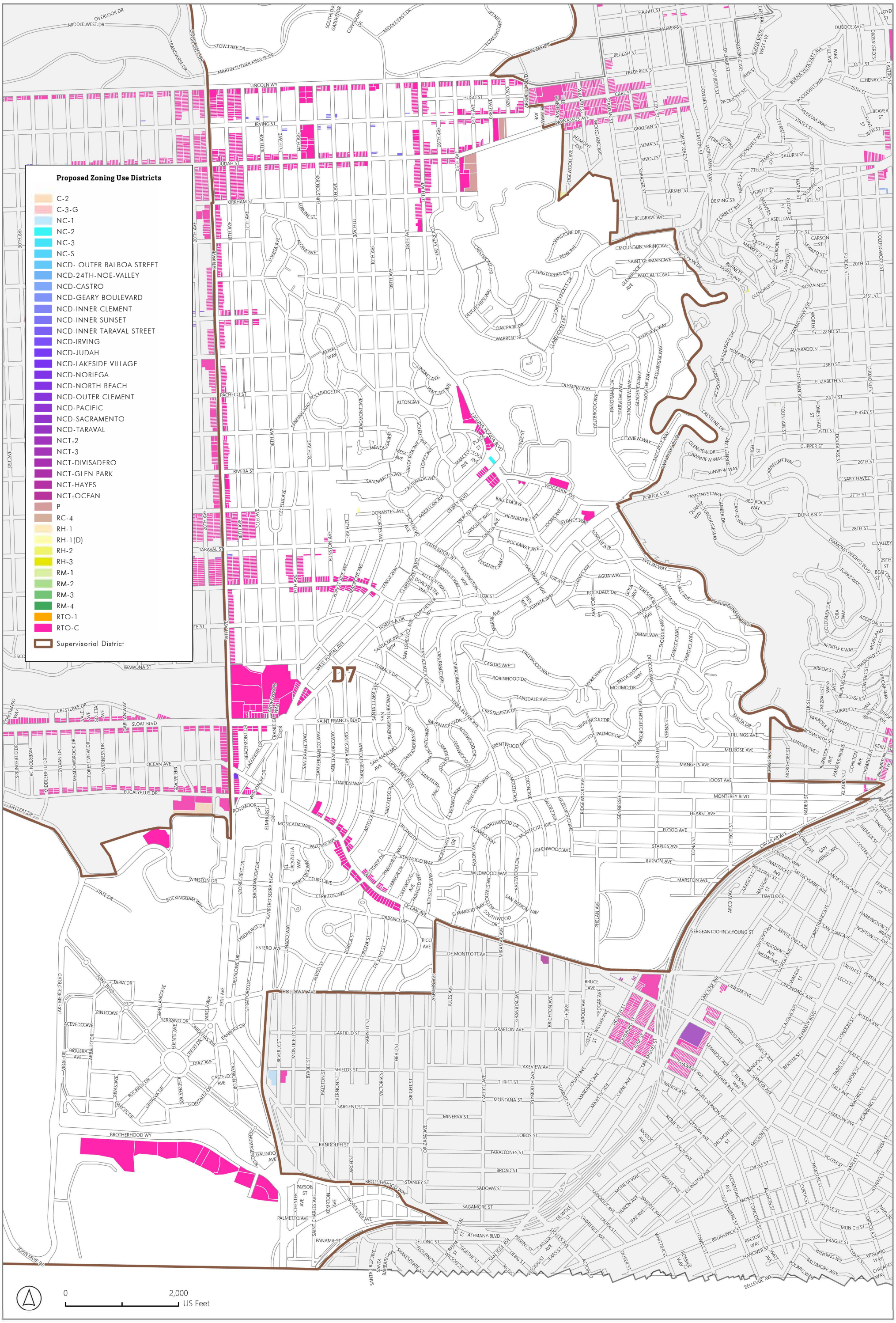

# Family Zoning Plan Zoning Map Ordinance: Proposed Zoning Use Districts

## July 29, 2025

### Supervisorial Districts 8 & 9

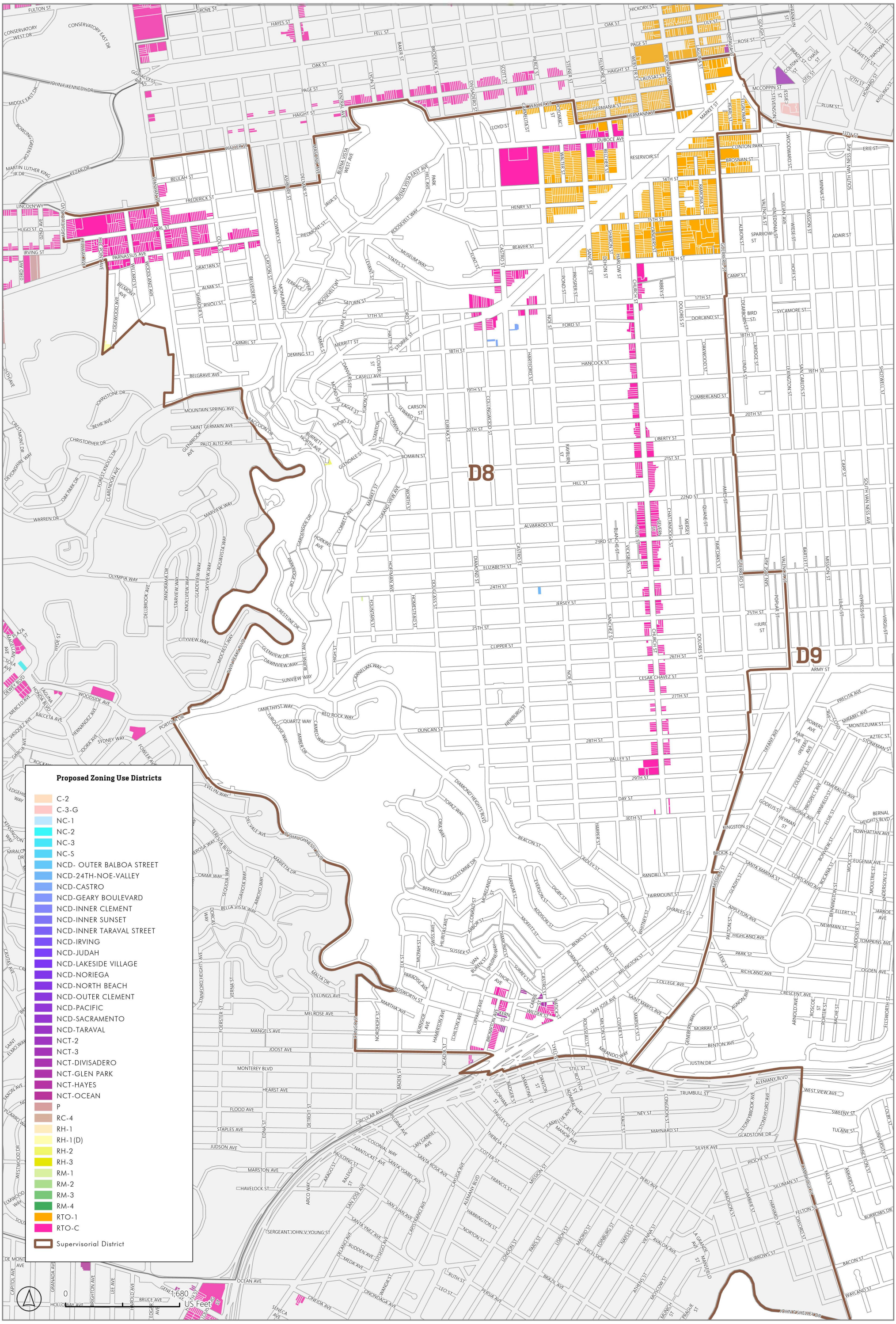

# Family Zoning Plan Zoning Map Ordinance: Proposed Zoning Use Districts

## July 29, 2025
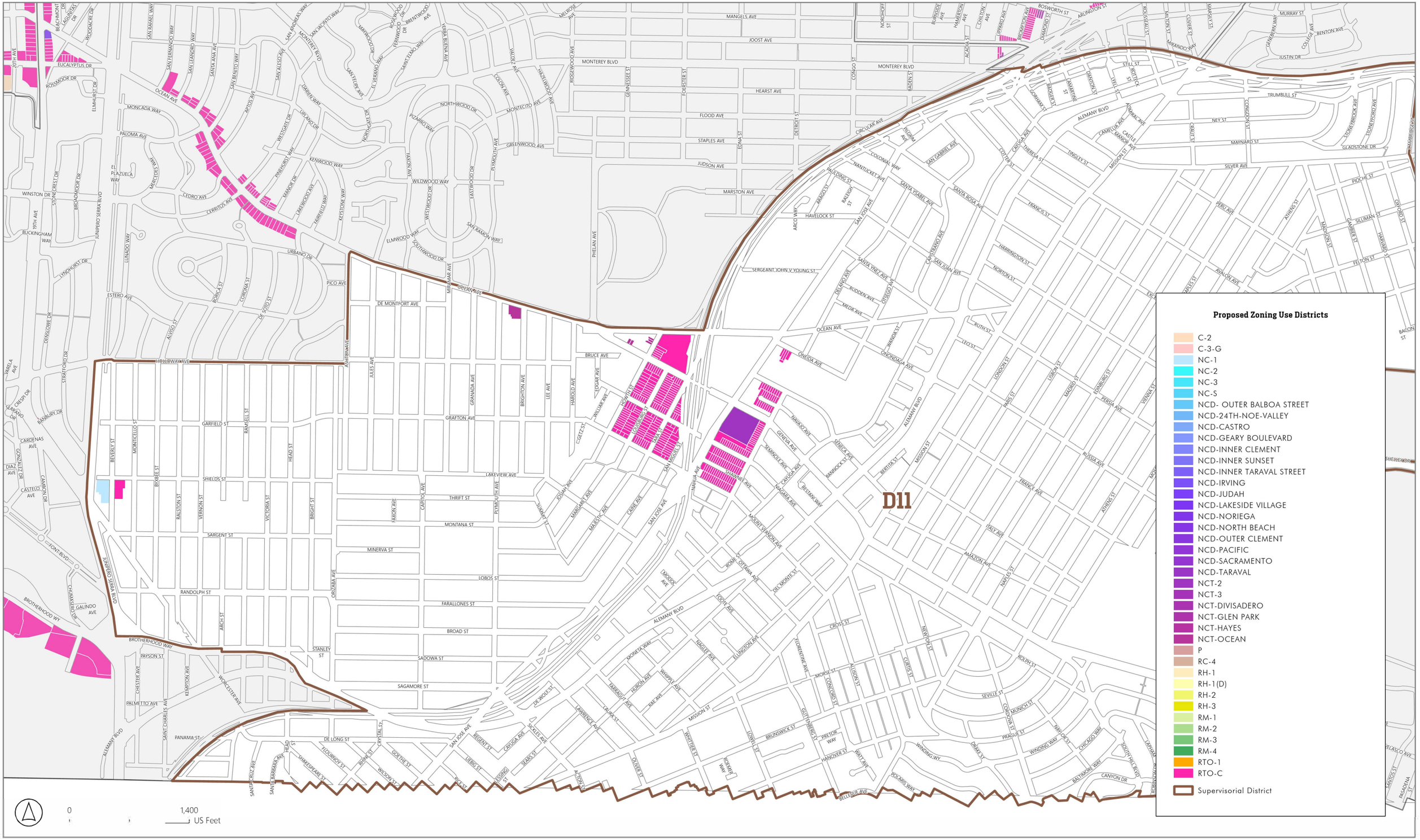
### Supervisorial District 11