

1 [Final Map 9769 - 915 Minna Street]
2

3 **Motion approving Final Map 9769, a 49 residential unit condominium project, located at**
4 **915 Minna Street, being a subdivision of Assessor's Parcel Block No. 3510, Lot No. 058;**
5 **and adopting findings pursuant to the General Plan, and the priority policies of**
6 **Planning Code, Section 101.1.**
7

8 MOVED, That the certain map entitled "FINAL MAP 9769", a 49 residential unit
9 condominium project, located at 915 Minna Street, being a subdivision of Assessor's Parcel
10 Block No. 3510, Lot No. 058, comprising three sheets, approved April 30, 2019, by
11 Department of Public Works Order No. 201077 is hereby approved and said map is adopted
12 as an Official Final Map 9769; and, be it


13 FURTHER MOVED, That the San Francisco Board of Supervisors adopts as its own
14 and incorporates by reference herein as though fully set forth the findings made by the
15 Planning Department, by its letter dated December 26, 2018, that the proposed subdivision is
16 consistent with the General Plan, and the priority policies of Planning Code, Section 101.1;
17 and, be it

18 FURTHER MOVED, That the San Francisco Board of Supervisors hereby authorizes
19 the Director of the Department of Public Works to enter all necessary recording information on
20 the Final Map and authorizes the Clerk of the Board of Supervisors to execute the Clerk's
21 Statement as set forth herein; and, be it

22 FURTHER MOVED, That approval of this map is also conditioned upon compliance by
23 the subdivider with all applicable provisions of the San Francisco Subdivision Code and
24 amendments thereto.
25


1
2
3
4
5
6
7
8
9
10
11
12
13
14
15
16
17
18
19
20
21
22
23
24
25

DESCRIPTION APPROVED:



Bruce R. Storrs, PLS
City and County Surveyor

RECOMMENDED:



Mohammed Nuru
Director of Public Works



City and County of San Francisco

Tails

Motion: M19-099

City Hall
1 Dr. Carlton B. Goodlett Place
San Francisco, CA 94102-4689

File Number: 190608

Date Passed: June 04, 2019


Motion approving Final Map 9769, a 49 residential unit condominium project, located at 915 Minna Street, being a subdivision of Assessor's Parcel Block No. 3510, Lot No. 058; and adopting findings pursuant to the General Plan, and the priority policies of Planning Code, Section 101.1.

June 04, 2019 Board of Supervisors - APPROVED

Ayes: 11 - Brown, Fewer, Haney, Mandelman, Mar, Peskin, Ronen, Safai, Stefani, Walton and Yee

File No. 190608

I hereby certify that the foregoing Motion was APPROVED on 6/4/2019 by the Board of Supervisors of the City and County of San Francisco.



Angela Calvillo
Clerk of the Board