
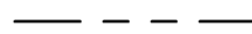



LEGEND

-  AREA TO BE DEDICATED AS A PUBLIC STREET (39.7 SF)
-  EXISTING PUBLIC STREET
- 3501/027** ASSESSOR'S PARCEL NUMBER

APN TABLE	
PARCEL TO BE DEDICATED	PARENT PARCEL
AB 3505 LOT 053	AB 3505 LOT 050

FREE RECORDING REQUESTED PURSUANT TO GOVERNMENT CODE SECTION 27383.



RECORDER'S STATEMENT
 FILED THIS _____ DAY OF _____, 2024, AT _____ M.
 IN BOOK _____ OF SURVEY MAPS, AT PAGE _____, AT THE
 REQUEST OF THE COUNTY SURVEYOR OF THE CITY AND COUNTY
 OF SAN FRANCISCO.
 SIGNED _____
 COUNTY RECORDER

APPROVED AS TO FORM:
 BY: _____
 ACTING CITY AND COUNTY SURVEYOR
 APPROVED THIS _____ DAY OF _____, 2024
 BY ORDER NO. _____
 DIRECTOR OF PUBLIC WORKS

THIS MAP, COMPRISING OF ONE (1) SHEET, IS APPROVED AND MADE OFFICIAL AND THE PARCELS SHOWN HEREON ARE DECLARED TO BE OPEN PUBLIC STREET, DEDICATED TO PUBLIC USE TO BE KNOWN BY NAME AS SHOWN ON THIS MAP BY ORDINANCE NO. _____ OF THE BOARD OF SUPERVISORS, ADOPTED THIS _____ DAY OF _____, 2024.

MAP SHOWING AREA TO BE DEDICATED AS A PUBLIC STREET AT NORTH CORNER OF INTERSECTION OF COLTON STREET AND BRADY STREET

CITY AND COUNTY OF SAN FRANCISCO
 DEPARTMENT OF PUBLIC WORKS
 BUREAU OF STREET USE AND MAPPING
 SCALE: 1"=10'
 REFERENCES:
 "PARCEL MAP 9640", RECORDED FEBRUARY 12, 2020 IN BOOK 50 OF PARCEL MAPS, PAGES 41-45, IN THE OFFICE OF THE CITY & COUNTY RECORDER.
 SHEET 1 OF 1 | A-17-228