

File No. 120360

Committee Item No. 5

Board Item No. _____

COMMITTEE/BOARD OF SUPERVISORS

AGENDA PACKET CONTENTS LIST

Committee: Land Use and Economic Development Date July 9, 2012

Board of Supervisors Meeting Date _____

Cmte Board

- | | | |
|-------------------------------------|--------------------------|--|
| <input type="checkbox"/> | <input type="checkbox"/> | Motion |
| <input type="checkbox"/> | <input type="checkbox"/> | Resolution |
| <input checked="" type="checkbox"/> | <input type="checkbox"/> | Ordinance |
| <input checked="" type="checkbox"/> | <input type="checkbox"/> | Legislative Digest |
| <input type="checkbox"/> | <input type="checkbox"/> | Budget and Legislative Analyst Report |
| <input type="checkbox"/> | <input type="checkbox"/> | Legislative Analyst Report |
| <input type="checkbox"/> | <input type="checkbox"/> | Youth Commission Report |
| <input type="checkbox"/> | <input type="checkbox"/> | Introduction Form (for hearings) |
| <input checked="" type="checkbox"/> | <input type="checkbox"/> | Department/Agency Cover Letter and/or Report |
| <input type="checkbox"/> | <input type="checkbox"/> | MOU |
| <input type="checkbox"/> | <input type="checkbox"/> | Grant Information Form |
| <input type="checkbox"/> | <input type="checkbox"/> | Grant Budget |
| <input type="checkbox"/> | <input type="checkbox"/> | Subcontract Budget |
| <input type="checkbox"/> | <input type="checkbox"/> | Contract/Agreement |
| <input type="checkbox"/> | <input type="checkbox"/> | Form 126 – Ethics Commission |
| <input type="checkbox"/> | <input type="checkbox"/> | Award Letter |
| <input type="checkbox"/> | <input type="checkbox"/> | Application |
| <input type="checkbox"/> | <input type="checkbox"/> | Public Correspondence |

OTHER (Use back side if additional space is needed)

- | | | |
|-------------------------------------|--------------------------|---|
| <input checked="" type="checkbox"/> | <input type="checkbox"/> | <u>Planning Commission Resolution No. 18593</u> |
| <input checked="" type="checkbox"/> | <input type="checkbox"/> | <u>Planning Commission Motion No. 18592</u> |
| <input checked="" type="checkbox"/> | <input type="checkbox"/> | <u>Notice of Public Hearing</u> |
| <input type="checkbox"/> | <input type="checkbox"/> | _____ |
| <input type="checkbox"/> | <input type="checkbox"/> | _____ |
| <input type="checkbox"/> | <input type="checkbox"/> | _____ |
| <input type="checkbox"/> | <input type="checkbox"/> | _____ |
| <input type="checkbox"/> | <input type="checkbox"/> | _____ |
| <input type="checkbox"/> | <input type="checkbox"/> | _____ |
| <input type="checkbox"/> | <input type="checkbox"/> | _____ |

Completed by: Alisa Miller Date July 3, 2012

Completed by: _____ Date _____

An asterisked item represents the cover sheet to a document that exceeds 25 pages.
The complete document can be found in the file.

1 [Zoning Map - California Pacific Medical Center: St. Luke's Campus]

2 Ordinance amending the San Francisco Planning Code Sectional Maps SU07 and HT07
 3 of the Zoning Map of the City and County of San Francisco to: 1) reflect the creation of
 4 the Cesar Chavez/Valencia Streets Medical Use Special Use District at the California
 5 Pacific Medical Center's St. Luke's Campus (Block No. 6575, Lot Nos. 001 and 002;
 6 Block No. 6576, Lot No. 021; and a portion of San Jose Avenue between Cesar Chavez
 7 and 27th Streets); 2) allow an increase in height throughout the western portion of the
 8 California Pacific Medical Center's St. Luke's Campus (Block No. 6576, Lot No. 021; and
 9 a portion of San Jose Avenue between Cesar Chavez and 27th Streets) in order to allow
 10 for a new seismically safe replacement hospital; and 3) adopt findings, including
 11 environmental findings, Section 302 findings, and findings of consistency with the
 12 General Plan and the priority policies of Planning Code Section 101.1.

13
 14 NOTE: Additions are single-underline italics Times New Roman;
 15 deletions are ~~strike-through italics Times New Roman~~.
 16 Board amendment additions are double-underlined;
 17 Board amendment deletions are ~~strikethrough normal~~.

18 Be it ordained by the People of the City and County of San Francisco:

19 Section 1. Findings. The Board of Supervisors of the City and County of San Francisco
 20 hereby finds and determines that:

21 (a) On April 26, 2012, by Motion No. 10500, the Planning
 22 Commission certified as adequate, accurate and complete the Final Environmental Impact
 23 Report ("FEIR") for the California Pacific Medical Center Long-Range Development Plan. A
 24 copy of Planning Commission Motion No. 10500 is on file with the Clerk of the Board
 25 of Supervisors in File No. 120357. In accordance with the actions contemplated

1 herein, this Board has reviewed the FEIR, and adopts and incorporates by reference as
2 though fully set forth herein the findings, including a statement of overriding considerations
3 and mitigation monitoring and reporting program, pursuant to the California Environmental
4 Quality Act (California Public Resources Code section 21000 et seq.), adopted by the
5 Planning Commission on April 26, 2012 in Motion No. 10509. Said
6 Motion is on file with the Clerk of the Board of Supervisors in File No. 120357.

7 (b) On April 26, 2012, the Planning Commission conducted a duly
8 noticed public hearing on the proposed Zoning Map amendments and, by Resolution No.
9 10593, recommended them for approval. The Planning Commission found that the
10 proposed Zoning Map amendments were, on balance, consistent with the City's General Plan,
11 as it is proposed for amendment, and with Planning Code Section 101.1(b). A copy of said
12 Resolution is on file with the Clerk of the Board of Supervisors in File No. 120360 and
13 is incorporated herein by reference.

14 (c) Pursuant to Planning Code Section 302, this Board finds that these Zoning Map
15 amendments will serve the public necessity, convenience, and welfare for the reasons set
16 forth in Planning Commission Resolution No. 10593 and the Board incorporates such
17 reasons herein by reference. A copy of Planning Commission Resolution No. 10593 is on
18 file with the Clerk of the Board of Supervisors in File No. 120360.

19 (d) The Board finds that these Zoning Map amendments are on balance consistent
20 with the San Francisco General Plan, as it is proposed to be amended, and with the priority
21 policies of Planning Code Section 101.1 for the reasons set forth in Planning Commission
22 Motion No. 10592 and the Board hereby incorporates such reasons herein by
23 reference.

24 Section 2. The San Francisco Planning Code is hereby amended by amending
25 Sectional Map SU07 of the Zoning Map of the City and County of San Francisco, as follows:

1
2
3
4
5
6
7
8
9
10
11
12
13
14
15
16
17
18
19
20
21
22
23
24
25

<u>Description of Property</u>	<u>Special Use District Hereby Approved</u>
Assessor's Blocks 6575 (Lots 001, 002), 6576 (Lot 021); San Jose Avenue (between Cesar Chavez and 27 th Street) and their successor Blocks and Lots.	Cesar Chavez/Valencia Streets Medical Use Special Use District

Section 3. The San Francisco Planning Code is hereby amended by amending Sectional Map HT07 of the Zoning Map of the City and County of San Francisco, as follows:

<u>Description of Property</u>	<u>Height and Bulk Districts to be Superseded</u>	<u>Height and Bulk Districts Hereby Approved</u>
Assessor's Blocks 6576 (Lot 021) and its successor Block(s) and Lot(s).	65-A	105-E
San Jose Avenue (between Cesar Chavez and 27th Streets) and its successor Block(s) and Lot(s).	Not applicable	105-E

//
//
//
//
//
//
//

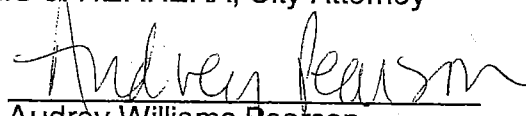
1 Section 4. This section is uncodified. Effective Date and Operative Date. This
2 ordinance shall become effective 30 days from the date of passage. This Ordinance shall
3 become operative only on (and no rights or duties are affected until) the later of (a) 30 days
4 from the date of its passage, or (b) the date that Ordinance _____ becomes effective.

5 A copy of said Ordinance is on file with the Clerk of the Board of Supervisors in File No.

6 120459

7
8 APPROVED AS TO FORM:
9 DENNIS J. HERRERA, City Attorney

10 By:


11 Audrey Williams Pearson
12 Deputy City Attorney
13
14
15
16
17
18
19
20
21
22
23
24
25

Mayor Lee
BOARD OF SUPERVISORS

Page 4

3/29/2012

originated at : n:\spec\as2012\1100299\00761487.doc

revised on: 3/29/2012 - n:\spec\as2012\1100299\00761487.doc

LEGISLATIVE DIGEST

[Zoning Map - California Pacific Medical Center: St. Luke's Campus]

Ordinance amending the San Francisco Planning Code Sectional Maps SU07 and HT07 of the Zoning Map of the City and County of San Francisco to: 1) reflect the creation of the Cesar Chavez/Valencia Streets Medical Use Special Use District at the California Pacific Medical Center's St. Luke's Campus (Block No. 6575, Lot Nos. 001 and 002; Block No. 6576, Lot No. 021; and a portion of San Jose Avenue between Cesar Chavez and 27th Streets); 2) allow an increase in height throughout the western portion of the California Pacific Medical Center's St. Luke's Campus (Block No. 6576, Lot No. 021; and a portion of San Jose Avenue between Cesar Chavez and 27th Streets) in order to allow for a new seismically safe replacement hospital; and 3) adopt findings, including environmental findings, Section 302 findings, and findings of consistency with the General Plan and the priority policies of Planning Code Section 101.1.

Existing Law

Currently, the San Francisco Planning Code's Zoning Map SU07 does not reference the Cesar Chavez/Valencia Street Medical Use Special Use District. Map HT07 proscribes a height and bulk classification of 65-E for the western portion of California Pacific Medical Center's ("CPMC") St. Luke's Campus.

Amendments to Current Law

This ordinance would amend map SU07 of the Zoning Map to reference the Cesar Chavez/Valencia Streets Medical Use Special Use District, created by a concurrent ordinance amending the San Francisco Planning Code. This ordinance would also amend Map HT07 to allow an increase in height and bulk throughout the western portion of the St. Luke's Campus, from 65-A to 105-E, including the portion of San Jose Avenue proposed for vacation by the City.

Background Information

California Pacific Medical Center ("CPMC") currently operates four acute care medical centers in San Francisco: the California Campus, the Pacific Campus, the St. Luke's Campus, and the Davies Campus. As part of its program to meet state seismic readiness deadlines, CPMC's Long Range Development Plan ("LRDP") proposes a five campus system with three acute care hospitals – at Davies, St. Luke's, and a new hospital at the proposed Cathedral Hill Campus – providing approximately 903 licensed beds and three full-service emergency departments (one at each of the acute care hospitals). Once the proposed Cathedral Hill Hospital is built at the Cathedral Hill Campus, the acute care services at the California and Pacific campuses will be transferred to the Cathedral Hill Hospital. The Pacific Campus's

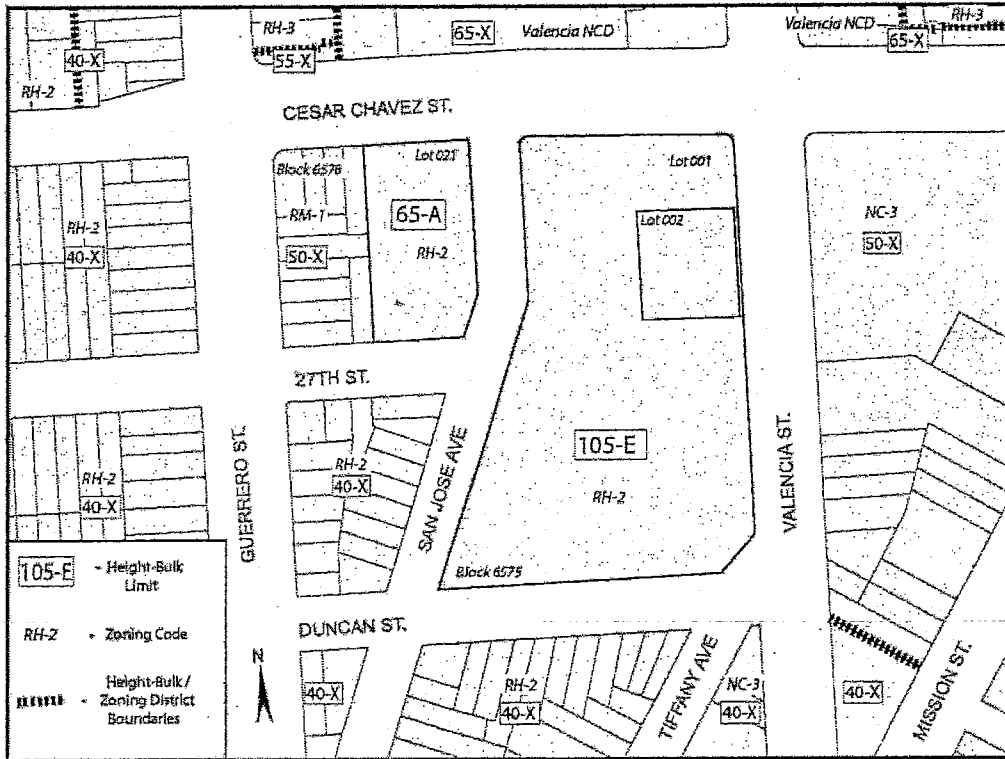
existing acute care hospital would undergo renovation and reuse as an ambulatory care center. CPMC would sell the California Campus after the transfer of acute care and non-acute care services to the Cathedral Hill and/or the Pacific Campus. In the near term, under the LRDP, CPMC would also construct a new medical office building at the Cathedral Hill Campus, a new medical office building at Davies, replace the existing hospital at St. Luke's and construct a new medical office building at St. Luke's. More details regarding CPMC's LRDP, including plans and renderings, can be found on the Planning Department's website at cpmc.sfplanning.org.

This ordinance concerns the St. Luke's Campus, which will include a new acute care hospital and a new medical office building. The new hospital will be 146,410 gross square feet (gsf), five-stories, approximately 99' tall, and contain 80 beds, and will be sited on the campus' existing surface parking lot and over a portion of San Jose Avenue proposed for vacation by the City. The new hospital will include an entry plaza adjacent to the new hospital entrance on Cesar Chavez Street, along with a courtyard and public pedestrian pathway generally along the former San Jose Avenue right-of-way between Cesar Chavez Street and 27th Street. The new hospital will be sited such that the existing hospital can remain in continuous operation during the new hospital's construction.

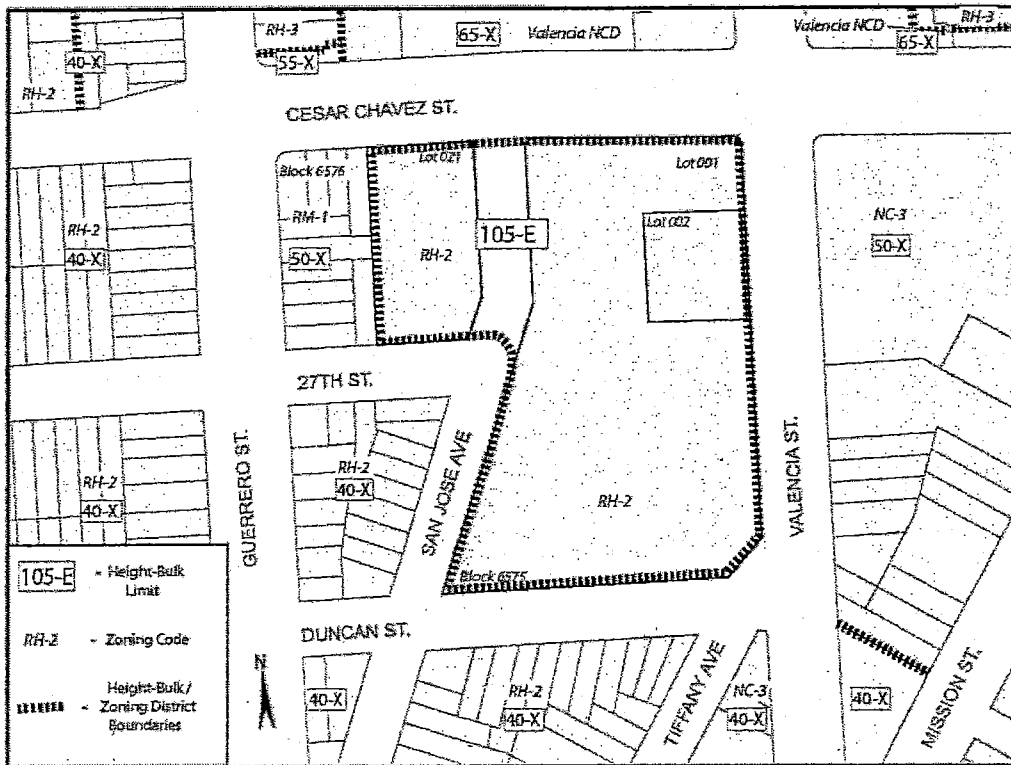
Following construction of the new hospital, the existing hospital will be demolished. CPMC will then construct a new 104,008 gsf, five-story, approximately 100' tall medical office building in the existing hospital's place. The medical office building will include medical office, retail, educational, and conference space, along with a four level underground garage with approximately 220 parking spaces.

Among other approvals, construction of the St. Luke's hospital and medical office building will also require ordinances to amend the San Francisco Planning Code and Zoning Map. CPMC also seeks approval of a development agreement with the City primarily related to the construction of the new hospital and medical office building at the Cathedral Hill Campus, the new medical office building at the Davies Campus, and the hospital and medical office building at the St. Luke's Campus.

Planning Code Zoning Map Sheet HT07



EXISTING

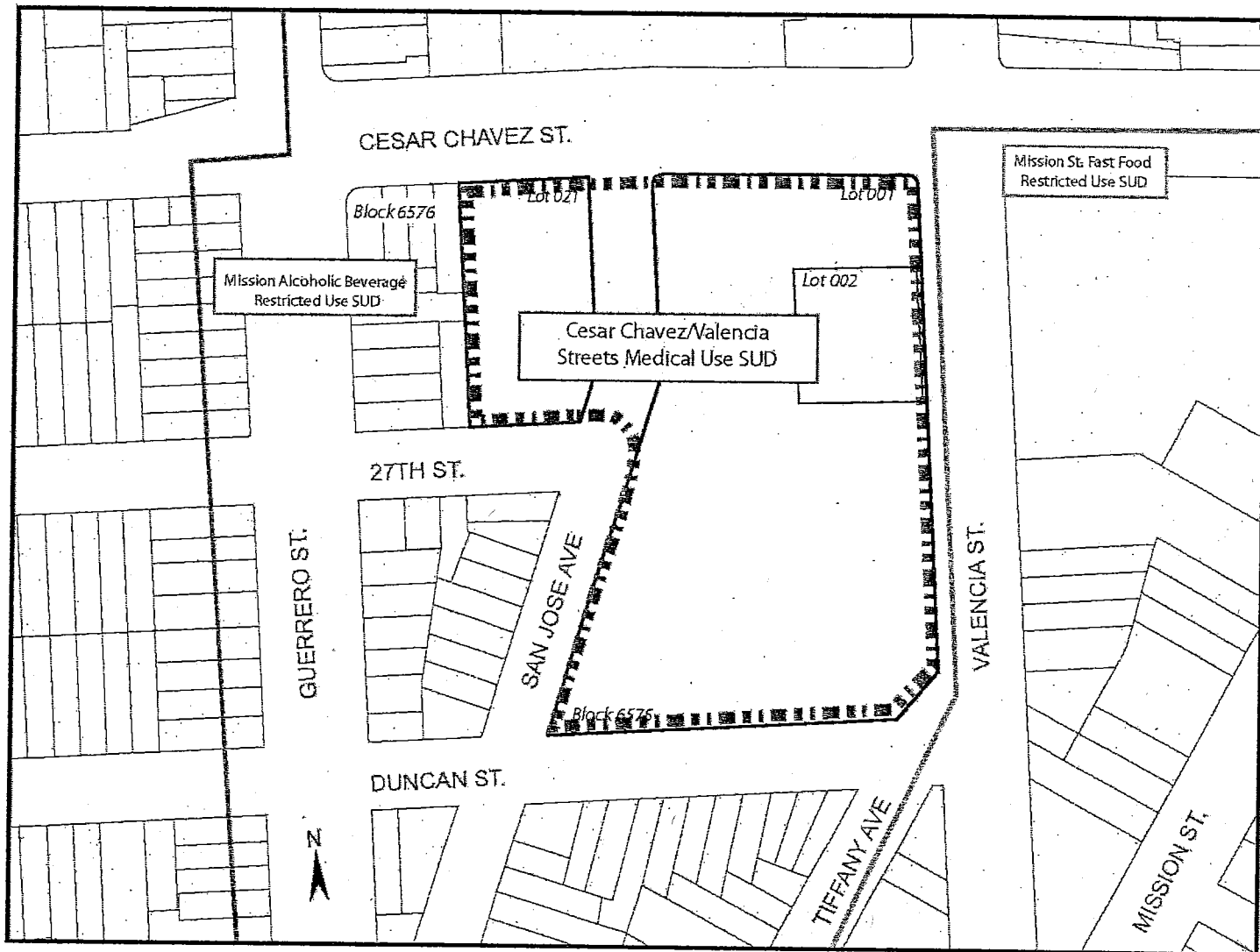


PROPOSED




CPMC – St. Luke’s Campus
 Case Numbers 2009.0886; 2012.0403
 3555 Cesar Chavez Street

Planning Code Zoning Map Sheet SU07



CPMC – St. Luke’s Campus
Case Numbers 2009.0886; 2012.0403
3555 Cesar Chavez Street

BOARD of SUPERVISORS



City Hall
Dr. Carlton B. Goodlett Place, Room 244
San Francisco 94102-4689
Tel. No. 554-5184
Fax No. 554-5163
TDD/TTY No. 554-5227

April 25, 2012

Planning Commission
Attn: Linda Avery
1660 Mission Street, 5th Floor
San Francisco, CA 94103

Dear Commissioners:

April 10, 2012, Mayor Lee introduced the proposed legislation regarding the California Pacific Medical Center Long Range Development Plan (list of legislation attached).

These proposed ordinance and resolutions are being transmitted pursuant to Planning Code Section 302(b) for public hearing and recommendation. They are pending before the Land Use & Economic Development Committee and will be scheduled for hearing upon receipt of your response.

Angela Calvillo, Clerk of the Board

A handwritten signature in cursive script that reads "Alisa Miller".

By: Alisa Miller, Committee Clerk
Land Use & Economic Development Committee

- c: John Rahaim, Director of Planning
- Scott Sanchez, Zoning Administrator
- Bill Wycko, Chief, Major Environmental Analysis
- AnMarie Rodgers, Legislative Affairs
- Monica Pereira, Environmental Planning
- Joy Navarrete, Environmental Planning

*CEQA Clearance under Final Environmental
Impact Report for California Pacific Medical
Center Long Range Development Plan, Case 2015.0555E,
Certified April 26, 2012. CPC M-14588*

A handwritten signature in cursive script, followed by the date "4/30/12".



SAN FRANCISCO PLANNING DEPARTMENT

April 27, 2012

Ms. Angela Calvillo, Clerk
Board of Supervisors
City and County of San Francisco
City Hall, Room 244
1 Dr. Carlton B. Goodlett Place
San Francisco, CA 94102

1650 Mission St.
Suite 400
San Francisco,
CA 94103-2479

Reception:
415.558.6378

Fax:
415.558.6409

Planning
Information:
415.558.6377

Re: Transmittal of Planning Department Case Numbers:
2009.0885MTZCBRSK, 2009.0886MTZCBRSK, 2012.0403W:
California Pacific Medical Center Long Range Development Plan Project

BOS File No.'s: 120357, 120358, 120359, 120360, 120366, plus *pending* General Plan
Amendment File No's _____ and _____.
Planning Commission Recommendation: Approval

Dear Ms. Calvillo,

Attached please find one original hardcopy plus this electronic transmittal of the proposed General Plan Amendment Ordinances, Planning Code Text Amendment Ordinances, Zoning Map Amendment Ordinances, and a Development Agreement Ordinance (collectively, the "Ordinances") for Board of Supervisors' approval. These Ordinances are associated with the California Pacific Medical Center Long Range Development Plan Project (hereinafter "CPMC LRDP Project"), which is a multi-phased development strategy to meet state seismic safety requirements for hospitals and to create a 20-year framework for CPMC's four existing medical campuses and for construction of a proposed new medical campus (the "Cathedral Hill Campus") in San Francisco. The proposed LRDPs would facilitate the development of certain Near-Term Projects under the CPMC LRDP at CPMC's St. Luke's, Cathedral Hill, and Davies Campuses.

On April 5, 2012, the San Francisco Planning Commission (hereinafter "Commission") conducted a duly noticed public hearing at a regularly scheduled meeting to consider the initiation of the proposed General Plan Amendment Ordinances associated with the CPMC LRDP Project.

On April 10, 2012, the Mayor introduced at the regularly scheduled Board of Supervisors hearing various legislation associated with the CPMC LRDP Project, including the Planning Code Text Amendment Ordinances, Zoning Map Amendment Ordinances, and a Development Agreement Ordinance.

On April 26, 2012, the Commission conducted a duly noticed public hearing at a regularly scheduled meeting to consider the proposed Ordinances as part of the CPMC LRDP Project.

www.sfplanning.org

* Complete memorandum in File No. 120357 *



SAN FRANCISCO PLANNING DEPARTMENT



Executive Summary

CPMC Long Range Development

HEARING DATE: APRIL 26, 2012

1650 Mission St.
Suite 400
San Francisco,
CA 94103-2479

Reception:
415.558.6378

Fax:
415.558.6409

Planning
Information:
415.558.6377

Date: April 12, 2012

Case No.: Cathedral Hill Campus: 2009.0885MTZWCBRSK
St. Luke's Campus: 2009.0886MTZWCBRSK
Davies Campus: 2004.0603CW
All Campuses: 2005.0555E; 2012.0403W

Project Address: Cathedral Hill Campus: 1100 & 1101 Van Ness Avenue; 1255 Post Street; 1020, 1028-1030, 1034-1036, 1040-1052, 1054-1060, and 1062 Geary Street; 1375 Sutter Street
St. Luke's Campus: 3555, 3615 Cesar Chavez Street; 1580 Valencia Street
Davies Campus: 601 Duboce Avenue
Pacific Campus: 2315 & 2333 Buchanan Street; 2300 California Street; 2330, 2340-2360, 2351, 2400, & 2405 Clay Street; 2315, 2323, 2324, 2329, & 2395 Sacramento Street; 2018, 2100 & 2200 Webster Street
California Campus: 3698, 3700, 3838 & 3848-3850 California Street; 3801, 3905, 3773 & 3901 Sacramento Street; 460 Cherry Street

Zoning/Ht. & Blk. Cathedral Hill Campus: RC-4, Van Ness Special Use District/130-V; NC-3/130-E
St. Luke's Campus: RH-2/105-E, 65-A
Davies Campus: RH-3/65-D, 130-E
Pacific Campus: RM-1, RM-2; 40-X, 160-F
California Campus: RH-2, RM-2; 40-X, 80-E

Proposed Zoning/ Height & Bulk: Cathedral Hill Campus: RC-4, Van Ness Special Use District, Van Ness Avenue Medical Use Subdistrict/265-V (hospital site), 130-V (MOB site); NC-3/130-E (1375 Sutter Street site)
St. Luke's Campus: RH-2, Cesar Chavez/Valencia Streets Medical Use Special Use District/105-E
Davies Campus: No Change
Pacific Campus: No Change
California Campus: No Change

Assessor's Block/Lot: Cathedral Hill Campus: 0695/005, 006; 0694/005, 006, 007, 008, 009, 009A, 010; 0690/016
St. Luke's Campus: 6575/001, 002; 6576/021 and a portion of San Jose Avenue between Cesar Chavez Street and 27th Street
Davies Campus: 3539/001
Pacific Campus: 0612/008; 0613/002, 029; 0628/013, 014; 0629/041, 044; 0636/033; 0637/014, 015, 016, 017, 018, 019
California Campus: 1015/001, 016, 052, 053, 054; 1016/001, 002, 003, 004, 005, 006, 007, 008, 009; 1017/027, 028

www.sfplanning.org

* Complete memorandum in File No. 120357 *



**SAN FRANCISCO
PLANNING DEPARTMENT**

Planning Commission Resolution No. 18593

**Planning Code Text Amendment
Zoning Map Amendment
HEARING DATE: APRIL 26, 2012**

1650 Mission St.
Suite 400
San Francisco,
CA 94103-2479

Reception:
415.558.6378

Fax:
415.558.6409

Planning
Information:
415.558.6377

Date: April 12, 2012
Case No.: 2005.0555E; 2009.0886MTZCBRSK; 2012.0403W
Project Address: 3555 Cesar Chavez Street; 3615 Cesar Chavez Street; 1580 Valencia Street
Zoning/Ht. & Blk. RH-2/105-E, 65-A
Proposed Zoning/ RH-2, Cesar Chavez-Valencia Streets Medical Use Special Use District/
Height & Bulk: 105-E
Assessor's Block/Lot: 6575/001, 002; 6576/021 and a portion of San Jose Avenue between Cesar
 Chavez Street and 27th Street
Project Sponsor: Geoffrey Nelson, CPMC
 633 Folsom Street, 5th Floor
 San Francisco, CA 94107
 (415) 600-7206
NelsonGK@Sutterhealth.org
Staff Contact: Elizabeth Watty – (415) 558-6620
Elizabeth.Watty@sfgov.org

RECOMMENDING THAT THE BOARD OF SUPERVISORS ADOPT FINDINGS RELATING TO (1) AMENDMENTS TO THE PLANNING CODE, INCLUDING: (A) TO ADD SECTION 249.68 TO ESTABLISH THE CESAR CHAVEZ/VALENCIA STREETS MEDICAL USE SPECIAL USE DISTRICT AND ALLOW A FLOOR AREA RATIO OF 2.5 TO 1 IN THE CESAR CHAVEZ/VALENCIA STREETS MEDICAL USE SUD; AND (B) TO ADD SECTION 124(K) TO ALLOW A FLOOR AREA RATIO OF 2.5 TO 1 IN THE CESAR CHAVEZ/VALENCIA STREETS MEDICAL USE SUD; (2) AMEND THE PLANNING CODE ZONING MAP SHEETS HT07 AND SU07 TO RECLASSIFY THE REPLACEMENT HOSPITAL SITE FROM A 65-A TO 105-E HEIGHT AND BULK DISTRICT, AND TO SHOW THE BOUNDARIES OF THE CESAR CHAVEZ/VALENCIA STREETS MEDICAL USE SUD; AND (3) MAKE AND ADOPT FINDINGS, INCLUDING FINDINGS UNDER PLANNING CODE SECTION 302, ENVIRONMENTAL FINDINGS AND FINDINGS OF CONSISTENCY WITH THE GENERAL PLAN AND THE EIGHT PRIORITY POLICIES OF PLANNING CODE SECTION 101.1.

PREAMBLE

On June 10, 2005, Ralph F. Marchese of The Marchese Company, Inc., on behalf of California Pacific Medical Center (hereinafter referred to variously as "CPMC" and "Project Sponsor"), submitted an Environmental Evaluation Application (EEA) with the Planning Department (hereinafter "Department"),

Motion No. 18593
April 12, 2012

CASE NO's. 2005.0555E; 2009.0886MTZCBRSK; 2012.0403W
3555 & 3615 Cesar Chavez Street; 1580 Valencia Street

Case No. 2005.0555E¹. The Department issued a Notice of Preparation of Environmental Review on July 1, 2006, to owners of properties within 300 feet, adjacent tenants, and other potentially interested parties.

On January 13, 2009, CPMC revised its EEA to include updates regarding the LRDP Project, including the proposal for a new St. Luke's Replacement Hospital and St. Luke's Medical Office Building.

On July 21, 2010, the Draft Environmental Impact Report ("DEIR") for CPMC's LRDP Project, including the St. Luke's Replacement Hospital and MOB Project, was prepared and published for public review, and was available for public comment until October 19, 2010.

On September 23, 2010, the Commission conducted a duly noticed public hearing at a regularly scheduled meeting to solicit comments regarding the DEIR. On March 29, 2012, the Department published a Comments and Responses document, responding to comments made regarding the DEIR prepared for the LRDP. Together, the Comments and Responses document, the DEIR, and any Errata Sheets, (the Appendices to the DEIR and C&R document), Department staff testimony and responses to questions and comments at the Commission's April 26, 2012, public hearing regarding certification of the Final EIR, and all of the supporting information that has been reviewed and considered by the Department, comprise the Final EIR for the LRDP ("FEIR").

On June 10, 2010, the Project Sponsor submitted a request, as modified by subsequent submittals, to amend the following sections of the General Plan: (1) "Map 4 - Height Map" of the Urban Design Element, to reflect a maximum height of 105'-0" applicable to the St. Luke's Campus (all of Assessor's Block 6575, Lot 021 in Block 6576, and a portion of San Jose Avenue between Cesar Chavez Street and 27th Street that will be vacated as part of the project, and their successor Blocks and Lots); and (2) "Map 5 - Bulk Map" of the Urban Design Element, to reflect the proposed maximum plan and maximum diagonal plan dimensions of 227' and 270', respectively, for the St. Luke's Replacement Hospital ("Replacement Hospital") site, and 204' and 228', respectively, for the Medical Office Building ("St. Luke's MOB") site (2009.0886M).

On June 10, 2010, the Project Sponsor submitted a request, as modified by subsequent submittals, to amend the following sections of the San Francisco Planning Code: (1) Add Section 249.68 to establish the Cesar Chavez/Valencia Streets Medical Use Special Use District ("SUD") and allow a floor area ratio of 2.5 to 1 in the Cesar Chavez/Valencia Streets Medical Use SUD; and (2) to add Section 124(k) to allow a floor area ratio of 2.5 to 1 in the Cesar Chavez/Valencia Streets Medical Use SUD. (Case No. 2009.0886T).

On June 10, 2010, the Project Sponsor submitted a request, as modified by subsequent submittals, to amend the following Zoning Maps of the San Francisco Planning Code: (1) Map HT07 to reclassify the Hospital site from 65-A to 105-E Height and Bulk District; and (2) Map SU07 to show the boundaries of the Cesar Chavez/Valencia Streets Medical Use SUD (Case No. 2009.0886Z).

¹ At the time of this application, the Cathedral Hill Hospital site was within the boundaries, and was governed by the land use controls, of the Western Addition A-2 Plan. Those controls expired on January 1, 2009.

On June 10, 2010, the Project Sponsor filed an application, as modified by subsequent submittals, with the Department for Conditional Use authorization under Planning Code Sections 134, 136, 151, 303, 304, 209.3(a), 209.9(b), 253, 270, and 271, to amend the existing Planned Unit Development (hereinafter "PUD") for CPMC's St. Luke's Campus to allow construction of the Replacement Hospital, demolition of the existing St. Luke's Hospital Tower, and the construction of the St. Luke's MOB with (1) exceptions to/exemptions from the rear yard and off-street parking requirements of Planning Code Sections 134 and 151; (2) exceptions from the dimension limitations for projections over streets or alleys; (3) to allow buildings over 40'-0" in an RH-2 District; and (4) to allow deviation of bulk limits, at Assessor's Block 6575/001, 002; 6576/021; and a portion of San Jose Avenue between Cesar Chavez Street and 27th Street (3555 Cesar Chavez Street, 3615 Cesar Chavez Street, 1580 Valencia Street, within an RH-2 (Residential, House, Two-Family) District and a 105-E and 65-A Height and Bulk District ("St. Luke's Replacement Hospital and MOB Project").

On June 10, 2010, the Project Sponsor submitted a request for the allocation of Office Space for approximately 62,960 s.f of medical office space in the proposed St. Luke's MOB (Case No. 2009.0886B).

On June 10, 2010, the Project Sponsor submitted a request for a General Plan Referral, Case No. 2009.0886R, regarding the vacation of the portion of San Jose Avenue between 27th and Cesar Chavez Streets; and sidewalk width changes along various streets adjacent to the campus (2009.0886R).

On March 30, 2012, the Project Sponsor submitted an Application for a Development Agreement relating to the construction and reconstruction of health care facilities in furtherance of CPMC's LRDP by and between the City and County of San Francisco and CPMC, pursuant to Administrative Code Section 56.4. This Application was endorsed and accepted as complete by the Planning Director on April 4, 2012.

On April 5, 2012, the Commission conducted a duly noticed public hearing at a regularly scheduled meeting and adopted Motion No. 18571, initiating the requested General Plan Amendments.

On April 10, 2012, the Mayor, at the Board of Supervisors hearing, introduced the (1) Planning Code Text Amendments in Board File No. 120358; (2) the Zoning Map Amendments in Board File No. 120360, (3) the street vacation ordinance in Board File No. 120361, (4) the Transfer Agreement in Board File No. 120363, (5) the Development Agreement in Board File No. 120366, and (5) sidewalk width legislation in Board File No. 120365.

On April 26, 2012, the Commission reviewed and considered the FEIR and found that the contents of said report and the procedures through which the FEIR was prepared, publicized, and reviewed complied with the CEQA, the CEQA Guidelines, and Chapter 31.

The Commission found the FEIR was adequate, accurate and objective, reflected the independent analysis and judgment of the Department and the Commission, and that the summary of comments and responses contained no significant revisions to the DEIR, and certified the FEIR for the LRDP Project in compliance with CEQA, the CEQA Guidelines and Chapter 31.

Motion No. 18593
April 12, 2012

CASE NO's. 2005.0555E; 2009.0886MTZCBRSK; 2012.0403W
3555 & 3615 Cesar Chavez Street; 1580 Valencia Street

The Planning Department, Linda Avery, is the custodian of records, located in the File for Case No. 2005.0555E, at 1650 Mission Street, Fourth Floor, San Francisco, California.

Department staff prepared a Mitigation Monitoring and Reporting program (MMRP) for the LRDP Project, which material was made available to the public and this Commission for this Commission's review, consideration and action.

On April 26, 2012, by Motion No. 18588, the Commission certified as adequate, accurate and complete the FEIR for the LRDP Project, which includes the St. Luke's Replacement Hospital and MOB Project. A copy of Commission Motion No. 18588 is in the file for Case No. 2005.0555E. Also on April 26, 2012, by Motion No. 18588, the Commission adopted findings, including a statement of overriding considerations and an MMRP, pursuant to CEQA. In accordance with the actions contemplated herein, the Commission has reviewed the FEIR and adopts and incorporates by reference as though fully set forth herein the findings, including the statement of overriding considerations, pursuant to CEQA, adopted by the Commission on April 26, 2012, in Motion No. 18588.

On April 26, 2012, the Planning Commission conducted a duly noticed public hearing at a regularly scheduled meeting and adopted: (1) Resolution No. 18590, recommending that the Board of Supervisors approve the requested General Plan Amendment; (2) Motion No. 18592, making findings of consistency with the General Plan and Planning Code Section 101.1; (3) Motion No. 18594, approving the proposed Conditional Use authorization; (4) Motion No. 18595, approving the allocation of the proposed office space; (5) Motion No. 18596, approving the General Plan Referral; and (6) Resolution No. [DA], recommending that the Board of Supervisors approve the proposed draft Development Agreement; and

The Planning Department, Linda Avery, is the custodian of records, located in the File for Case No. 2009.0886MTZCBRSK, at 1650 Mission Street, Fourth Floor, San Francisco, California.

On April 26, 2012, the Commission conducted a duly noticed public hearing at a regularly scheduled meeting on General Plan Amendment Application No. 2009.0886MTZCBRSK.

The Commission has heard and considered the testimony presented to it at the public hearing and has further considered written materials and oral testimony presented on behalf of the applicant, Department staff, and other interested parties.

The Commission has reviewed the proposed Planning Code and Zoning Map Ordinances; and

MOVED, that the Commission hereby recommends that the Board of Supervisors approve the proposed Planning Code and Zoning Map Amendment Ordinances and adopt the attached Resolution to that effect.

FINDINGS

Having reviewed the materials identified in the preamble above, and having heard all testimony and arguments, this Commission finds, concludes, and determines as follows:

1. The Commission finds the St. Luke's Replacement Hospital and MOB Project to be a beneficial development to the City that could not be accommodated without the actions requested.
2. CPMC has provided quality health care to the San Francisco community for over 150 years. It is the largest medical center in the City, and is presently responsible for about one-third of all hospitalizations, about one-half of all births in the City, about 40 percent of all patients receiving health services in the City and almost 40 percent of emergency visits. Each year CPMC cares for more than 75,000 persons in its emergency departments. The LRDP would ensure CPMC's continued existence and viability in San Francisco, thereby ensuring St. Luke's continued existence and viability.
3. The existing St. Luke's Hospital Tower does not meet State seismic standards. Regardless of the State legal mandate, it is in the public interest that CPMC meet these seismic standards as soon as possible. These Ordinances, along with the Development Agreement and related approvals, achieve the objective of allowing CPMC's facilities to be rebuilt to meet the desired and legally mandated seismic standards, without any interruption in delivery of acute care services at the existing Hospital Tower due to construction.
4. CPMC's facilities, particularly if they are rebuilt to remain operational after an earthquake, are an essential part of the City's preparation for, and ability to respond to a disaster. If CPMC were not to build the new hospitals, the City would lose approximately one-third of all acute care beds, and three full-service emergency departments, one of which provides specialty pediatric emergency care.
5. Construction of the LRDP will double the number of earthquake safe beds in San Francisco, inject about \$1.9 billion into the local economy during the next five years, and create 1,500 high paying union construction jobs.
6. The Near-Term Projects in the LRDP would allow the City to retain CPMC as a substantial employer, employing approximately 6,200 persons, of which about half are San Francisco residents. The LRDP would also permit the City to retain and enhance its domestic and international reputation as an education, training, and research center for medical services that benefit the residents of San Francisco. This benefits the City and its residents because it will attract patients, doctors and researchers to San Francisco.
7. Under the terms of the Development Agreement, CPMC would increase entry-level local construction employment and internship opportunities. CPMC would make good faith efforts to achieve 30% local hire measured by construction trade hours for the Near-Term Projects under the LRDP overall for each contractor, by each trade. CPMC would achieve 50% local hire for new entry-level administrative and engineering positions and internships, would fill half of all new apprentice positions with graduates from the CityBuild Academy, and would create and administer a structured program to advance apprentices from CityBuild Academy to journey-level status in their trade by the end of the Project. CPMC plans to hire at least 40 San Francisco-resident permanent entry-level hires annually for five years, representing just under half of all entry level hires, targeting residents of the Western Addition, Tenderloin, Mission/SOMA, Outer Mission/Excelsior, Chinatown and Southeastern neighborhoods. CPMC would also provide \$2

million for community workforce services, which would provide grants to community-based organizations through the City's Office of Economic and Workforce Development for recruitment, training, and job retention services.

8. The Near-Term Projects will assure the availability of modern and high quality, general and specialized inpatient and out-patient, emergency and urgent health care to the residents of San Francisco, including seniors; Medicare, Medi-Cal, insured and un-insured.
9. The Near-Term Projects at the St. Luke's Campus will assure the availability of medical offices for physicians located near hospital facilities to serve the residents of San Francisco.
10. The new Replacement Hospital would be a full-service community hospital integrated into the CPMC city-wide system of care. It would provide critical services including Obstetrics/Gynecology, Medical/Surgical, Intensive Care and Urgent Care, as well as Centers of Excellence in Senior and Community Health.
11. By creating additional capacity via an urgent care center on the St. Luke's Campus, the effective urgent and emergency capacity would increase substantially. The expanded department will be critical in serving the southeastern portion of San Francisco, and in preventing overburdening of the San Francisco General Hospital Emergency Department.
12. Emergency services, including psychiatric emergency care, would be provided at the St. Luke's, Davies and Cathedral Hill Campuses. These emergency departments serve patients regardless of ability to pay.
13. Under the terms of the proposed Development Agreement, CPMC would commit to providing services to the poor and underserved, including traditional charity care, hospital care for additional Medi-Cal managed care beneficiaries enrolled in the San Francisco Health Plan, unpaid costs and other benefits for the poor and underserved. Specifically, CPMC would commit to:
 - a. Two new, seismically-safe hospitals, at the St. Luke's and Cathedral Hill Campuses;
 - b. A secure future for St. Luke's hospital;
 - c. Significantly increased provision of healthcare for low-income and underserved San Franciscans, including hospital care for 10,000 additional Medi-Cal beneficiaries, which represents one-third of the City's new Medi-Cal beneficiaries expected under federal healthcare reform;
 - d. \$20 million endowment by CPMC of a new Community Care Innovation Fund, to support the services of community clinics and other social service organizations; and
 - e. Funding to develop capacity of one or more Tenderloin clinics to participate in Medi-Cal managed care.
14. Under the terms of the proposed Development Agreement, CPMC would provide additional funding to the City, including:
 - a. \$62 million for affordable housing, to replace the 20 residential hotel units and five dwelling units displaced, fund new affordable rental units, and to help moderate income

CPMC employees purchase a home in San Francisco, resulting in approximately 320 affordable units [145 from initial \$29M payments; 175 from DALP recapture] to the market over 13 years, and assisting at least 145 moderate income CPMC employees buy a home in San Francisco.

- b. \$20 million from CPMC for MTA transit facilities and service.
 - c. \$13 million from CPMC for pedestrian safety and streetscape improvements.
15. The LRDP will be constructed at no cost to the City, and will provide substantial direct and indirect economic benefits to the City;
 16. The Planning Code was not created with the new construction of hospitals as a focused land use typology, and thus does not recognize the complexity, site and Building Code constraints, and health care delivery intricacies involved therein.
 17. A number of conforming amendments to the San Francisco Planning Code, including the Zoning Map, are required in order to resolve the aforementioned issues and facilitate the implementation of the CPMC LRDP.
 18. The CPMC LRDP and its proposed amendments to the Planning Code and Zoning Map support the underlying goals of the General Plan, such as maintaining a sound and diverse economic base, providing expanded employment opportunities, promoting high quality urban design, enhancing San Francisco's position as a national and regional center for health services, and promoting adequate health services in all geographic districts.
 19. The LRDP is necessary and desirable, is compatible with the surrounding neighborhoods, and would not be detrimental to persons or adjacent properties in the vicinity;
 20. The Planning Code Text and Zoning Map Amendments are necessary in order to approve the CPMC LRDP Project;
 21. **General Plan Compliance.** The St. Luke's Replacement Hospital and MOB Project is, on balance, consistent with the Objectives and Policies of the General Plan, as outlined in **Motion No. 18592.**
 22. **Planning Code Section 101.1(b)** establishes eight priority-planning policies and requires review of permits for consistency with said policies. On balance, the St. Luke's Replacement Hospital and MOB Project complies with said policies, as outlined in **Motion No. 18592.**
 23. The St. Luke's Replacement Hospital and MOB Project is consistent with and would promote the general and specific purposes of the Code provided under Section 101.1(b) as outlined in **Motion No. 18592.** and also in that, as designed, the St. Luke's Replacement Hospital and MOB Project would contribute to the healthcare delivery and emergency services in San Francisco, include substantial economic benefits to the City during both the construction and operational phases, provide substantial other public benefits as outlined in the proposed Development Agreement, and be compatible with the character and stability of the neighborhood, thereby constituting a beneficial development.
 24. Based on the foregoing, the public necessity, convenience and general welfare require the proposed Planning Code and Zoning Map amendments.

Motion No. 18593
April 12, 2012

CASE NO's. 2005.0555E; 2009.0886MTZCBRSK; 2012.0403W
3555 & 3615 Cesar Chavez Street; 1580 Valencia Street

I hereby certify that the Planning Commission ADOPTED the foregoing Resolution on April 26, 2012.



Linda D. Avery
Commission Secretary

FOR:

AYES: Fong, Antonini, Borden, and Miguel

NAYS: Moore and Sugaya

ABSENT: Wu

ADOPTED: April 26, 2012



SAN FRANCISCO PLANNING DEPARTMENT



Planning Commission Motion No.18592 GENERAL PLAN FINDINGS

PLANNING CODE SECTION 101.1 FINDINGS

HEARING DATE: APRIL 26, 2012

1550 Mission St.
Suite 400
San Francisco,
CA 94103-2479

Reception:
415.558.6378

Fax:
415.558.6409

Planning
Information:
415.558.6377

Date: April 12, 2012

Project Name: California Pacific Medical Center Long Range Development Plan

Case Numbers: 2005.0555E; 2009.0886MTZCBRKS;
2009.0885MTZCBRKS; 2004.0603C; 2012.0403W

Initiated by: Geoffrey Nelson, CPMC
633 Folsom Street, 5th Floor
San Francisco, CA 94107
(415) 600-7206
NelsonGK@Sutterhealth.org

Staff Contact: Elizabeth Watty, Planner
Elizabeth.Watty@sfgov.org, 415-558-6620

Reviewed By: Kelley Amdur, Director Neighborhood Planning
Kelley.Amdur@sfgov.org, 415-558-6351


Recommendation: Adopt General Plan/Planning Code 101.1 Consistency Findings

ADOPTING FINDINGS OF CONSISTENCY WITH THE SAN FRANCISCO GENERAL PLAN AND PLANNING CODE SECTION 101.1 FOR THE CALIFORNIA PACIFICA MEDICAL CENTER'S LONG RANGE DEVELOPMENT PLAN TO ALLOW THE IMPLEMENTATION OF THE NEAR-TERM PROJECTS AND THE LEGISLATION ASSOCIATED THEREWITH, ALONG WITH THE DEVELOPMENT AGREEMENT ("PROJECT"), AT THE CATHEDRAL HILL CAMPUS (ASSESSOR'S BLOCKS-LOTS: 0690-016, 0694-005, 0694-006, 0694-007, 0694-008, 0694-009, 0694-009A, 0694-010, 0695-005, 0695-006); St. LUKE'S CAMPUS (ASSESSOR'S BLOCKS-LOTS 6575/001, 002; 6576/021 AND A PORTION OF SAN JOSE AVENUE BETWEEN CESAR CHAVEZ STREET AND 27TH STREET) AND THE DAVIES CAMPUS (ASSESSOR' BLOCK-LOTS 3539-001), AND INCLUDING ENVIRONMENTAL FINDINGS.

PREAMBLE

The CPMC Long Range Development Plan ("LRDP") is a multi-phased development strategy to meet state seismic safety requirements for hospitals mandated originally in 1994 by Senate Bill ("SB") 1953 as modified through successor legislation, and to create a 20-year framework for CPMC's four existing medical campuses and for construction of a proposed new medical campus in San Francisco.

The four existing CPMC medical campuses are the St. Luke's Campus in the Mission District, Pacific Campus in the Pacific Heights area, the California Campus in the Presidio Heights area, and the Davies Campus in the Duboce Triangle area. The proposed new medical campus is the Cathedral Hill



NOTICE OF PUBLIC HEARING

BOARD OF SUPERVISORS OF THE CITY AND COUNTY OF SAN FRANCISCO LAND USE & ECONOMIC DEVELOPMENT COMMITTEE

NOTICE IS HEREBY GIVEN THAT the Land Use and Economic Development Committee will hold a public hearing to consider the following proposal and said public hearing will be held as follows, at which time all interested parties may attend and be heard:

Date: Friday, June 15, 2012
Time: 10:00 a.m.
Location: Legislative Chamber, Room 250 located at City Hall
1 Dr. Carlton B. Goodlett Place, San Francisco, CA
Subject: California Pacific Medical Center Long Range Development Plan

120357 Planning Code - Increase Maximum Floor Area Ratios and Create the Van Ness Medical Use Subdistrict Within the Van Ness Special Use District - California Pacific Medical Center: Cathedral Hill Campus

Ordinance amending the San Francisco Planning Code by: 1) amending Section 124 to allow a floor area ratio of 9:1 for a hospital and 7.5:1 for a medical office building within the Van Ness Special Use District, Medical Use Subdistrict; 2) amending Section 243 to include the establishment of the Van Ness Medical Use Subdistrict and associated controls; and 3) adopting findings, including environmental findings, Planning Code Section 302 findings, and findings of consistency with the General Plan and the priority policies of Planning Code Section 101.1.

120358 Planning Code - Increase Maximum Permitted Floor Area Ratio and Establish the Cesar Chavez/Valencia Streets Medical Use Special Use District - California Pacific Medical Center: St. Luke's Campus

Ordinance amending the San Francisco Planning Code by: 1) adding Section 124(k) to allow a floor area ratio of 2.5 to 1 in the Cesar Chavez/Valencia Streets Medical Use Special Use District; 2) adding Section 249.68 to establish the Cesar Chavez/Valencia Streets Medical Use Special Use District; and 3) adopting findings, including environmental findings, Planning Code Section 302 findings, and findings of consistency with the General Plan and the priority policies of Planning Code Section 101.1.

120359 Zoning Map - California Pacific Medical Center: Cathedral Hill Campus

Ordinance amending the San Francisco Planning Code Sectional Maps SU02 and HT02 of the Zoning Map of the City and County of San Francisco to: 1) reflect the creation of the Van Ness Medical Use Subdistrict at Assessor's Block Nos. 0695 (Lot Nos. 005, 006) and 0694 (Lot Nos. 005, 006, 007, 008, 009, 009A, 010); 2) allow an increase in height at Assessor's Block No. 0695 (Lot Nos. 005, 006) in order to allow for a new seismically safe hospital; and 3) adopt findings, including environmental findings, Section 302 findings, and findings of consistency with the General Plan and the priority policies of Planning Code Section 101.1.

120360 Zoning Map - California Pacific Medical Center: St. Luke's Campus

Ordinance amending the San Francisco Planning Code Sectional Maps SU07 and HT07 of the Zoning Map of the City and County of San Francisco to: 1) reflect the creation of the Cesar Chavez/Valencia Streets Medical Use Special Use District at the California Pacific Medical Center's St. Luke's Campus (Block No. 6575, Lot Nos. 001 and 002; Block No. 6576, Lot No. 021; and a portion of San Jose Avenue between Cesar Chavez and 27th Streets); 2) allow an increase in height throughout the western portion of the California Pacific Medical Center's St. Luke's Campus (Block No. 6576, Lot No. 021; and a portion of San Jose Avenue between Cesar Chavez and 27th Streets) in order to allow for a new seismically safe replacement hospital; and 3) adopt findings, including environmental findings, Section 302 findings, and findings of consistency with the General Plan and the priority policies of Planning Code Section 101.1.

120361 Summary Street Vacation - Portion of San Jose Avenue - California Pacific Medical Center: St. Luke's Campus

Ordinance ordering the summary street vacation of a portion of San Jose Avenue, between 27th Street and Cesar Chavez Street; rescinding an existing encroachment permit; adopting environmental findings pursuant to the California Environmental Quality Act and findings that the action contemplated herein are consistent with the San Francisco General Plan and eight priority policies of San Francisco Planning Code Section 101.1; and authorizing official acts in connection with this ordinance.

120362 Street Encroachments - Van Ness Avenue, Cedar Street, and Geary Boulevard - California Pacific Medical Center: Cathedral Hill Campus

Resolution: 1) granting revocable permission to the California Pacific Medical Center to a) occupy a portion of the public right-of way on Van Ness Avenue in order to construct and maintain a pedestrian tunnel under Van Ness Avenue (State Highway 101) to connect the new medical office building and the new hospital located at 1100 and 1101 Van Ness Avenue respectively; b) construct and maintain off-site improvements on the north side of Cedar Street between Van Ness Avenue and Polk Street, across the street from the medical office building and on the south side of Cedar Street contiguous to the property at 1001 Polk Street (Block No. 0694, Lot No. 004), including reconstructing and widening the existing sidewalk, installing new landscaping and reconstructing the existing roadway with pavers; and c) install and maintain two 30,000 gallon diesel fuel tanks within the public right of way under Geary Boulevard between Franklin Street and Van Ness Avenue, in order to serve the hospital at 1101 Van Ness Avenue; and 2) making environmental findings and findings of consistency with the General Plan and the priority policies of Planning Code Section 101.1.

120363 Land Transf Agreement - Sale of a Portion of E Jose Avenue Between 27th Street and Cesar Chavez Street - Sutter West Bay Hospitals - California Pacific Medical Center: St. Luke's Campus

Resolution authorizing the Director of Property to execute a Land Transfer Agreement with Sutter West Bay Hospitals, doing business as California Pacific Medical Center, for the future conveyance by the City and County of San Francisco to California Pacific Medical Center of real property consisting of a portion of San Jose Avenue between 27th Street and Cesar Chavez Street; and making findings, including findings under the California Environmental Quality Act and findings of consistency with the General Plan and Planning Code Section 101.1.

120364 Changing the Official Sidewalk Widths - Portions of Post Street, Geary Boulevard, Geary Street, Cedar Street, Franklin Street, and Van Ness Avenue - California Pacific Medical Center: Cathedral Hill Campus

Ordinance: 1) amending Ordinance No. 1061 entitled "Regulating the Width of Sidewalks" by adding thereto Section 1596 to change the official sidewalk width of: a) the southerly side of Post Street starting at the southeast intersection with Franklin Street continuing east to the southwest intersection with Van Ness Avenue; b) the northerly side of Geary Boulevard starting at the northeast intersection with Franklin Street continuing east to the northwest intersection with Van Ness Avenue; c) the northerly side of Geary Street starting at the northeast intersection of Van Ness Avenue continuing east 325 feet; d) both sides of Cedar Street starting at the intersection with Van Ness Avenue continuing east to the intersection with Polk Street; e) the westerly side of Van Ness Avenue starting at the intersection with Geary Boulevard continuing north to the intersection with Post Street; and f) the easterly side of Van Ness Avenue starting at the intersection with Geary Street continuing north to the intersection with Cedar Street; 2) making environmental findings and findings pursuant to the General Plan and Planning Code Section 101.1; and 3) requiring relocation, modification, or both of facilities affected by the sidewalk width change.

120365 Changing the Official Sidewalk Widths - Portions of Cesar Chavez Street, Valencia Street and 27th Street - California Pacific Medical Center: St. Luke's Campus

Ordinance: 1) amending Ordinance No. 1061 entitled "Regulating the Width of Sidewalks" by adding thereto Section 1591 to change the official sidewalk width of: a) the southerly side of Cesar Chavez Street starting at the southeast intersection with Guerrero Street continuing east to the southwest intersection with Valencia Street; b) the westerly side of Valencia Street, starting at the southwest intersection with Cesar Chavez Street continuing south to the northwest intersection with Duncan Street; and c) the northern portion of 27th Street starting at the intersection of 27th Street and San Jose Avenue and continuing west for 44.24 feet; 2) making environmental findings and findings pursuant to the General Plan and Planning Code Section 101.1; and 3) requiring relocation, modification, or both of facilities affected by the sidewalk width change.

120366 Development Agreement - Sutter West Bay Hospitals - California Pacific Medical Center

Ordinance: 1) approving a Development Agreement between the City and County of San Francisco and Sutter West Bay Hospitals, for certain real property associated with the California Pacific Medical Center Long Range Development Plan located at various locations in the City and County of San Francisco and generally referred to as the St. Luke's Campus, Cathedral Hill (Van Ness and Geary) Campus, Davies Campus, Pacific Campus, and California Campus; 2) making findings under the California Environmental Quality Act, findings of conformity with the City's General Plan and with the eight priority policies of Planning Code Section 101.1(b); and 3) waiving certain provisions of Administrative Code Chapter 56, and ratifying certain actions taken in connection therewith.

120458 General Plan - Van Ness Area Plan Amendments - California Pacific Medical Center: Cathedral Hill Campus

Ordinance amending the San Francisco General Plan Van Ness Area Plan in order to facilitate the development of a high density medical center at the transit nexus of Van Ness Avenue and Geary Boulevard and reflect various elements of this use; and adopting findings, including environmental findings, Planning Code Section 340 findings, and findings of consistency with the General Plan and the priority policies of Planning Code Section 101.1.


120459 General Plan Map - California Pacific Medical Center: St. Luke's Campus

Ordinance amending the General Plan of the City and County of San Francisco by: 1) amending Map 4 of the Urban Design Element to increase the height limit for the California Pacific Medical Center's St. Luke's Campus (Block No. 6575/Lot Nos. 001, 002; Block No. 6576/Lot No. 021, and the portion of San Jose Avenue between Cesar Chavez Street and 27th Street) to 105 feet; and 2) amending Map 5 of the Urban Design Element to reflect the proposed maximum plan dimensions and maximum diagonal plan dimensions of 227' and 270', respectively, for the St. Luke's Replacement Hospital site and 204' and 228', respectively, for the medical office building site at the St. Luke's Campus; and adopting findings, including environmental findings, Section 340 findings, and findings of consistency with the General Plan and the priority policies of Planning Code Section 101.1.

120460 General Plan Map - California Pacific Medical Center: Cathedral Hill Campus

Ordinance amending the General Plan of the City and County of San Francisco by: 1) amending Map 4 of the Urban Design Element to allow for development up to a height of 265 feet on the block bounded by Van Ness Avenue, Geary Boulevard, Franklin and Post Streets; 2) amending Map 5 of the Urban Design Element to reflect the proposed maximum plan dimensions and maximum diagonal plan dimensions of 385' and 466', respectively, for the Cathedral Hill Hospital site and 265' and 290', respectively, for the Cathedral Hill MOB site; 3) amending Map 1 of the Van Ness Area Plan, to designate the sites of the proposed Cathedral Hill Hospital and Medical Office Building as the Van Ness Medical Use Subdistrict; and 4) amending Map 2 of the Van Ness Area Plan to create a 265-V height/bulk district coterminous with the Hospital site; and adopting findings, including environmental findings, Planning Code Section 340 findings, and findings of consistency with the General Plan and the priority policies of Planning Code Section 101.1.

In accordance with Section 67.7-1 of the San Francisco Administrative Code, persons who are unable to attend the hearing on these matters may submit written comments to the City prior to the time the hearing begins. These comments will be made a part of the official public records in these matters, and shall be brought to the attention of the Members of the Committee. Written comments should be addressed to Angela Calvillo, Clerk of the Board, Room 244, City Hall, 1 Dr. Carlton Goodlett Place, San Francisco, 94102. Information relating to this matter is available in the Office of the Clerk of the Board and agenda information relating to this matter will be available for public review on Friday, June 8, 2012.



Angela Calvillo, Clerk of the Board

DATED: May 30, 2012

MAILED: June 1, 2012

PUBLISHED: June 1 & 8, 2012 (Street Vacation); June 5, 2012 (General Plan Amendments & Development Agreement)