Family Zoning Plan Zoning Map Ordinance: Proposed Local Program Height Limits

July 29, 2025

Supervisorial District 1

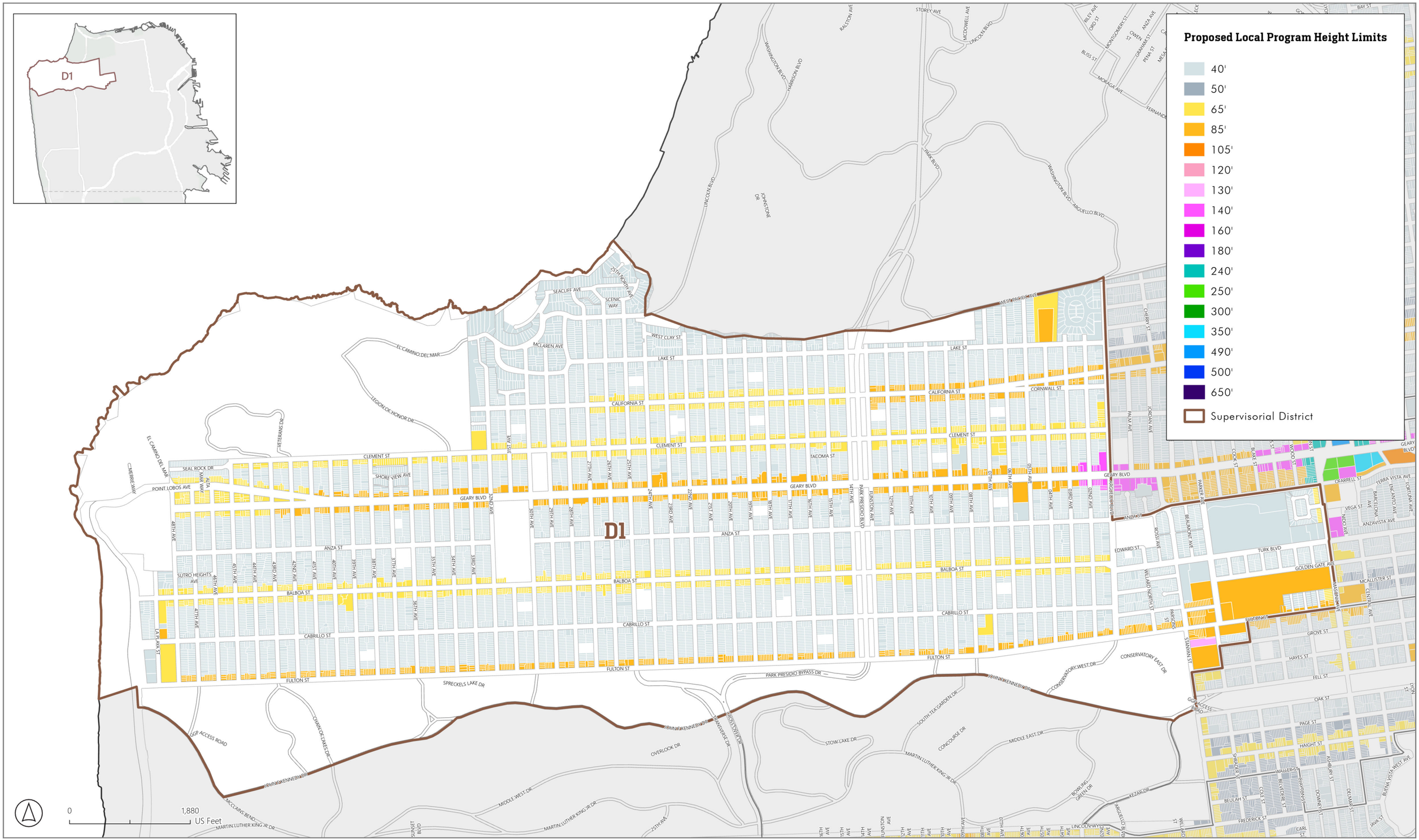

Family Zoning Plan Zoning Map Ordinance: Proposed Local Program Height Limits

July 29, 2025

Supervisorial District 2

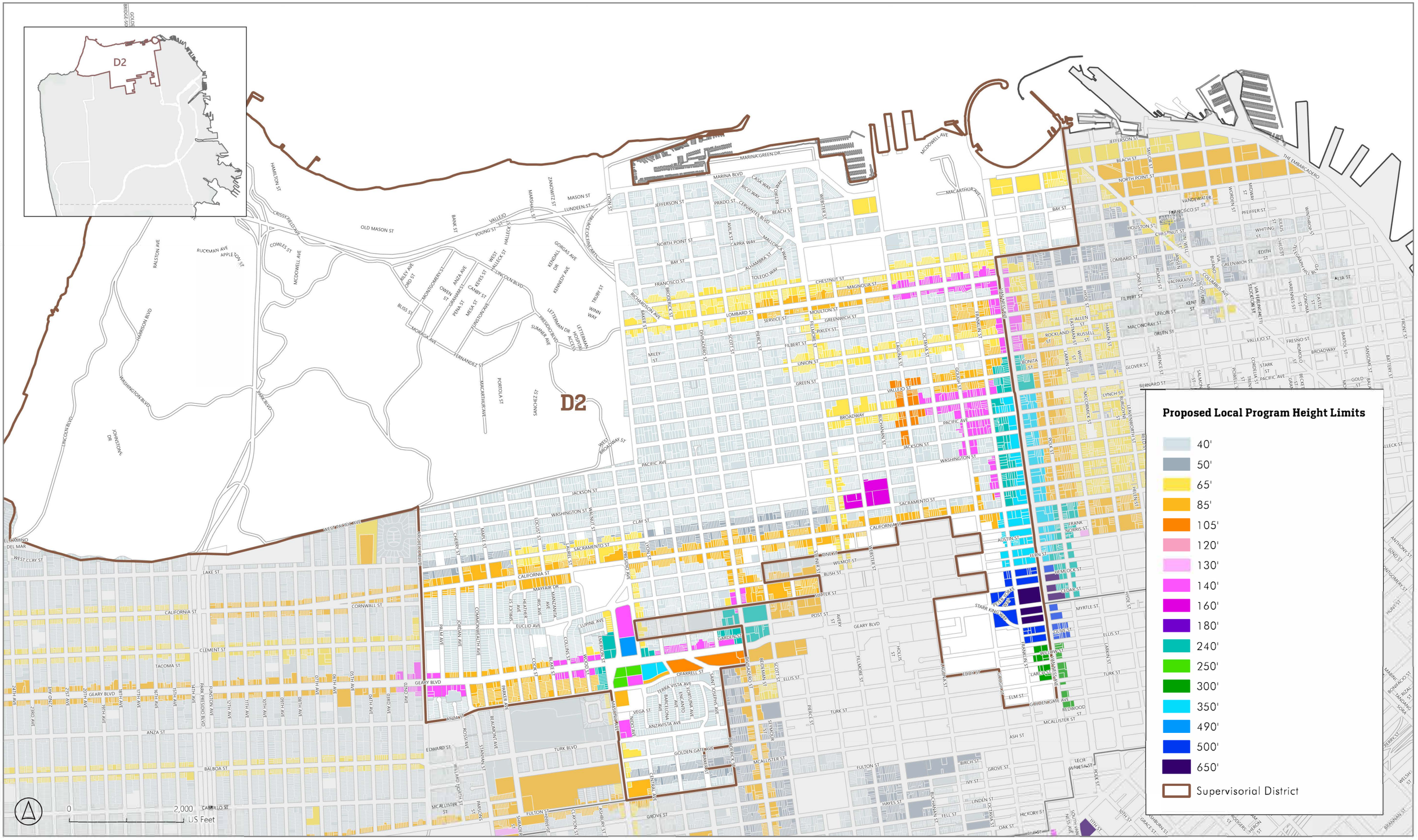

Family Zoning Plan Zoning Map Ordinance: Proposed Local Program Height Limits

July 29, 2025

Supervisorial District 3

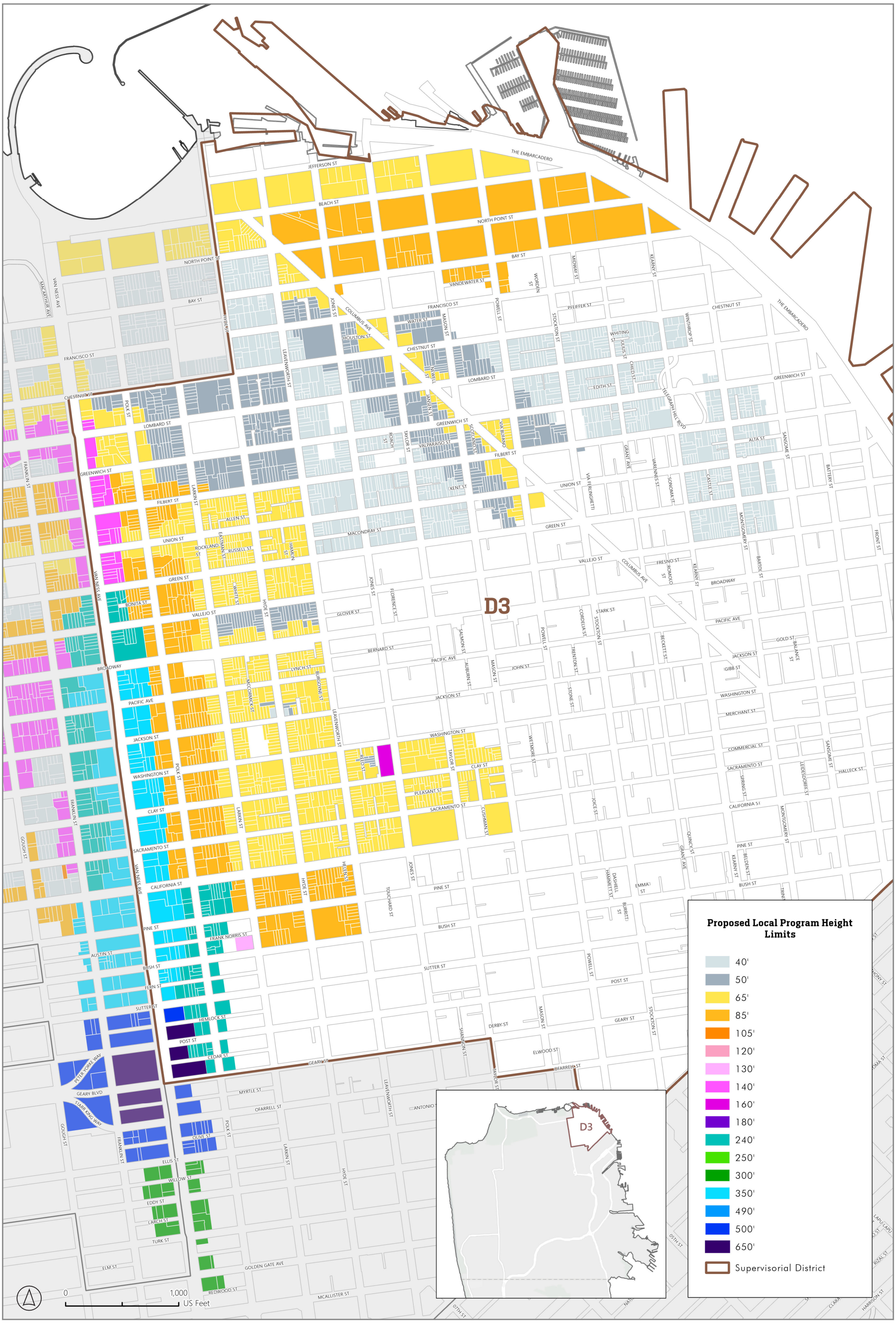

Family Zoning Plan Zoning Map Ordinance: Proposed Local Program Height Limits

July 29, 2025

Supervisorial District 4

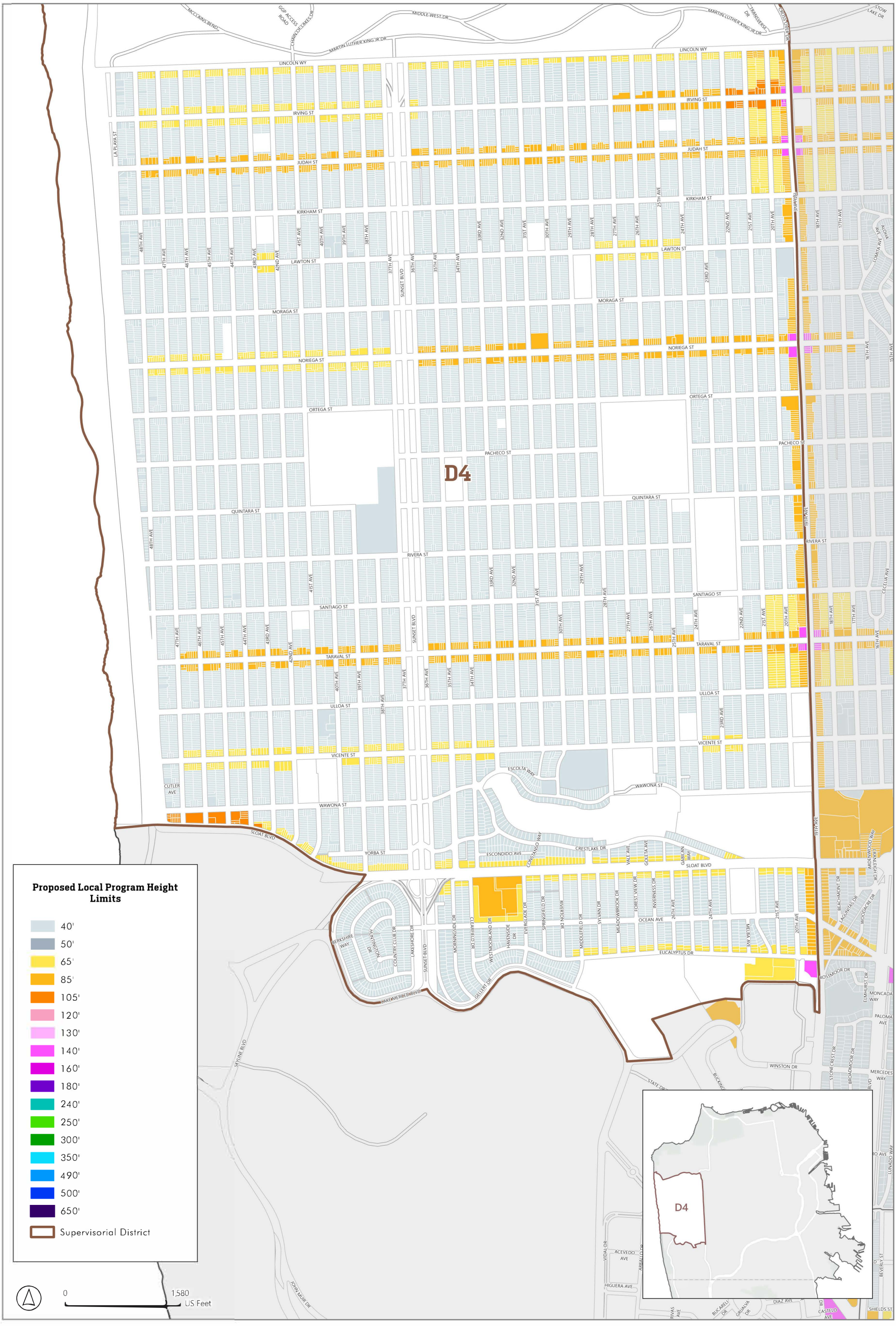

Family Zoning Plan Zoning Map Ordinance: Proposed Local Program Height Limits

July 29, 2025

Supervisorial District 5

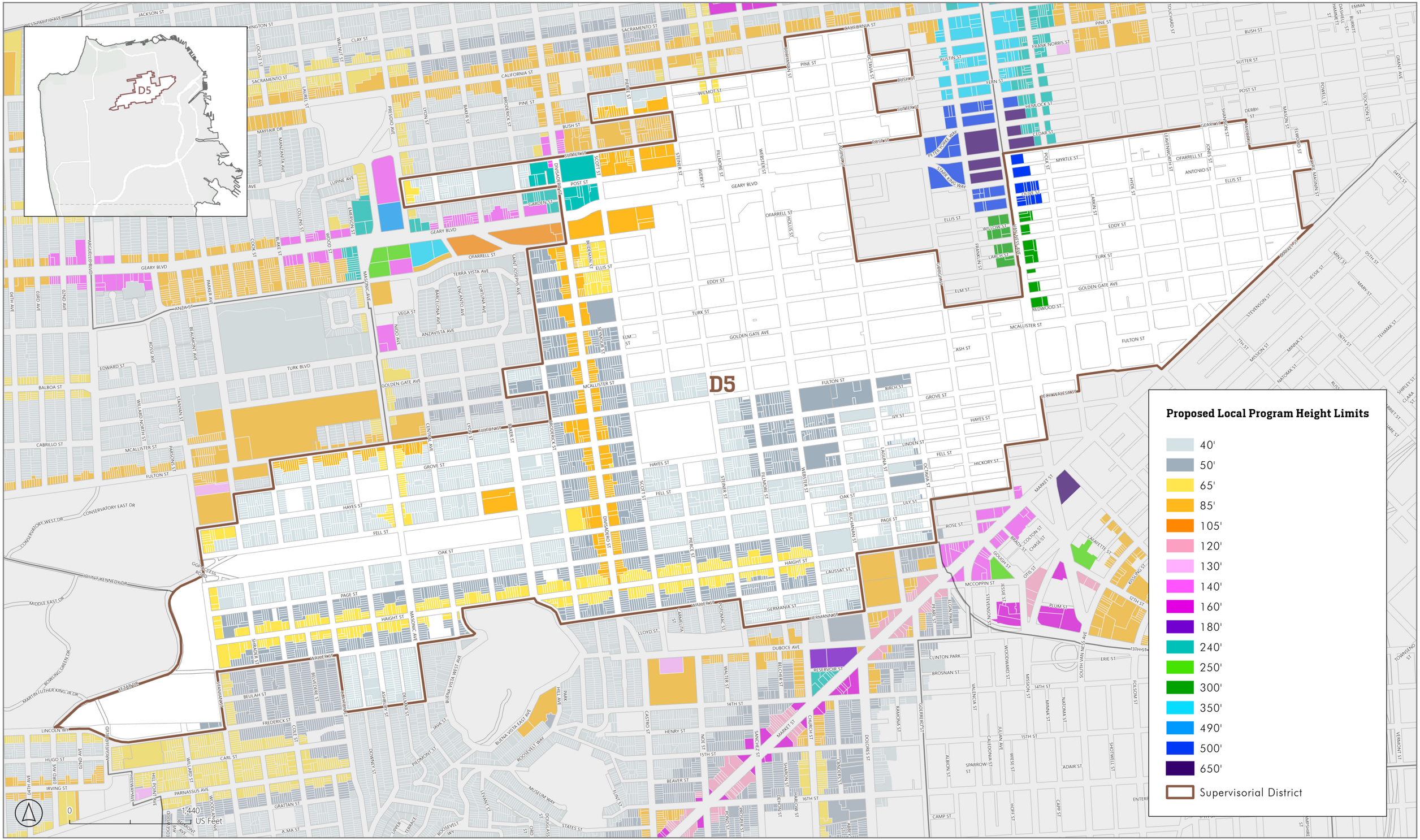

Family Zoning Plan Zoning Map Ordinance: Proposed Local Program Height Limits

July 29, 2025 (updated August 15, 2025)

Supervisorial District 6

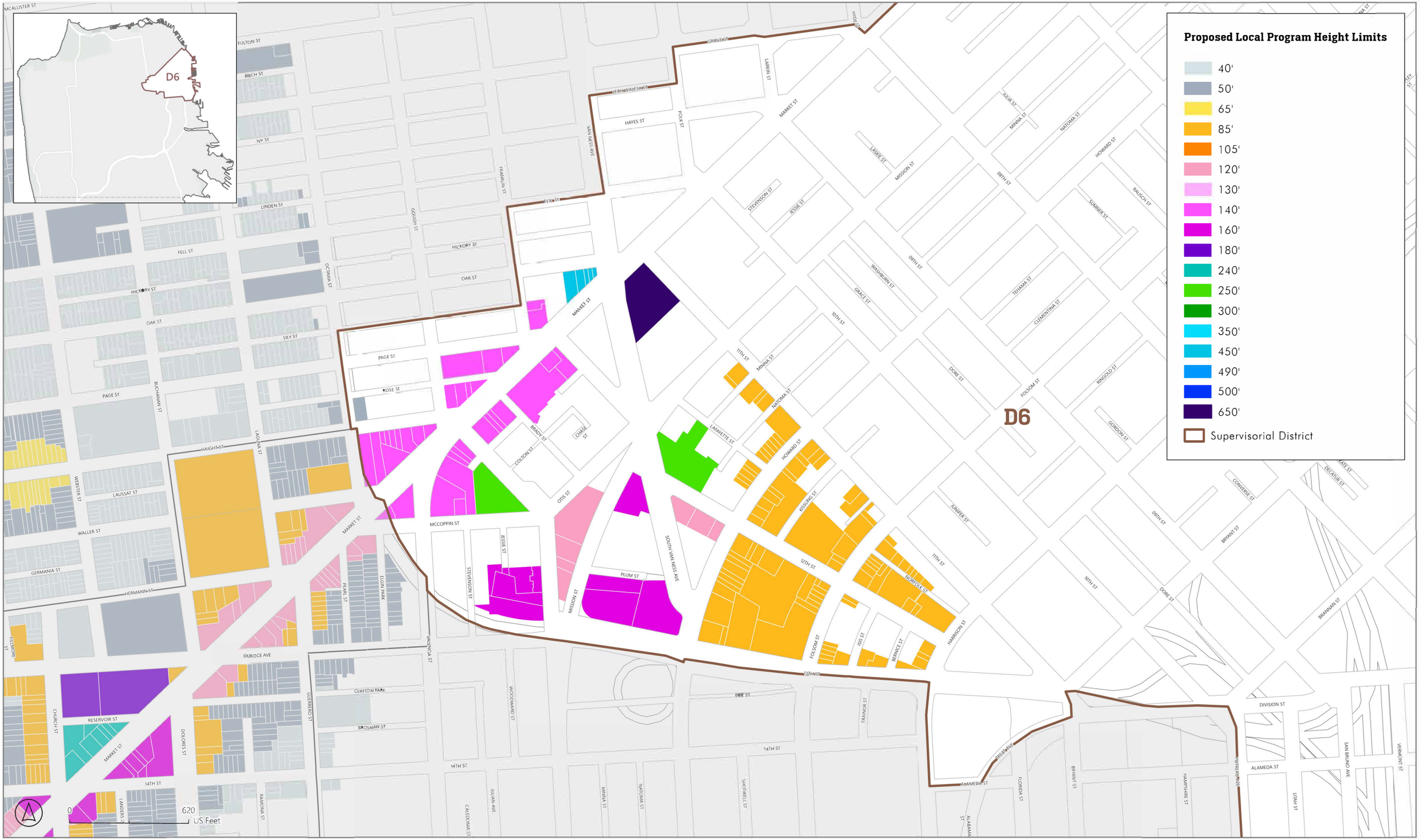

Family Zoning Plan Zoning Map Ordinance: Proposed Local Program Height Limits

July 29, 2025 (updated August 15, 2025)

Supervisorial District 7

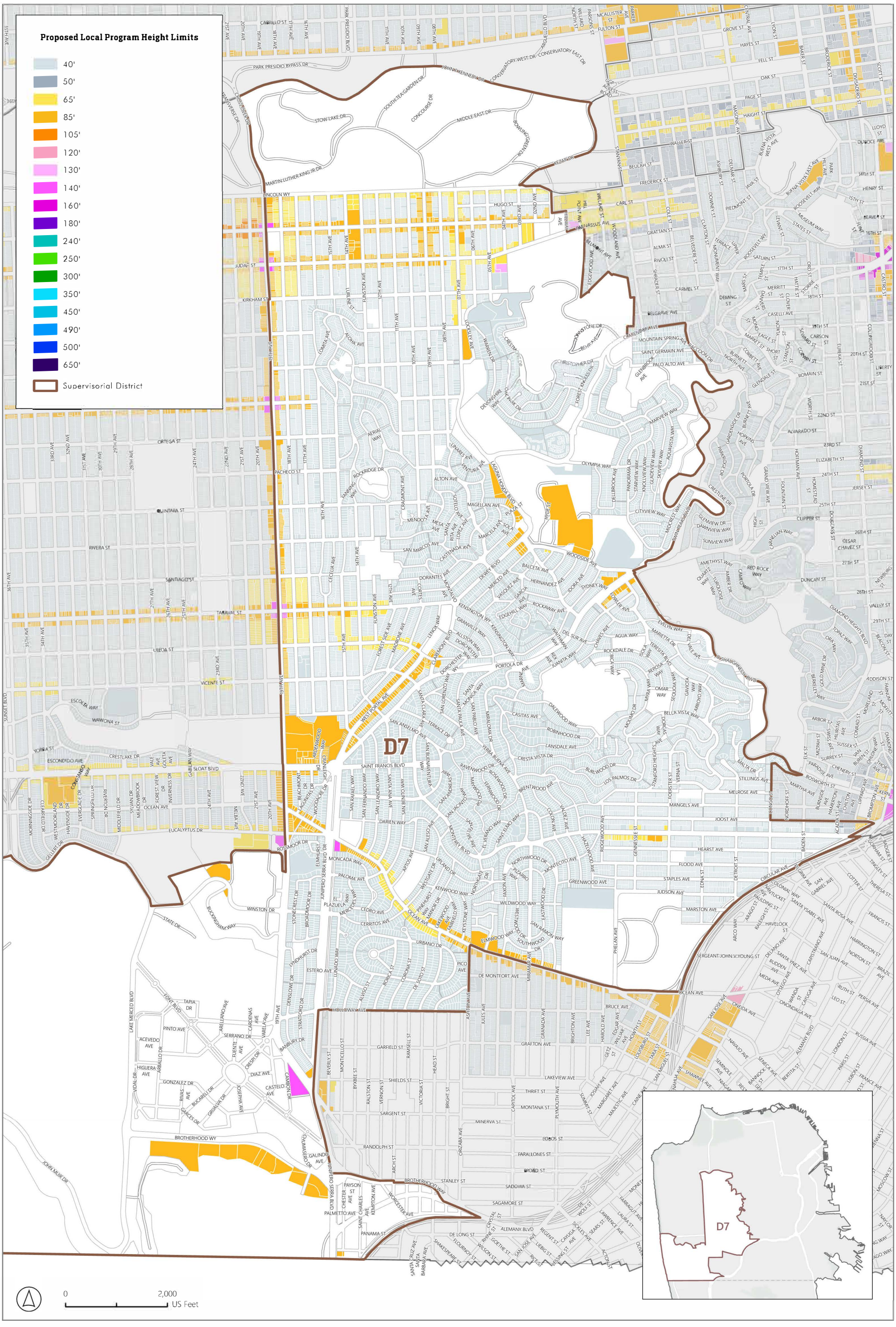

Family Zoning Plan Zoning Map Ordinance: Proposed Local Program Height Limits

July 29, 2025

Supervisorial Districts 8 & 9

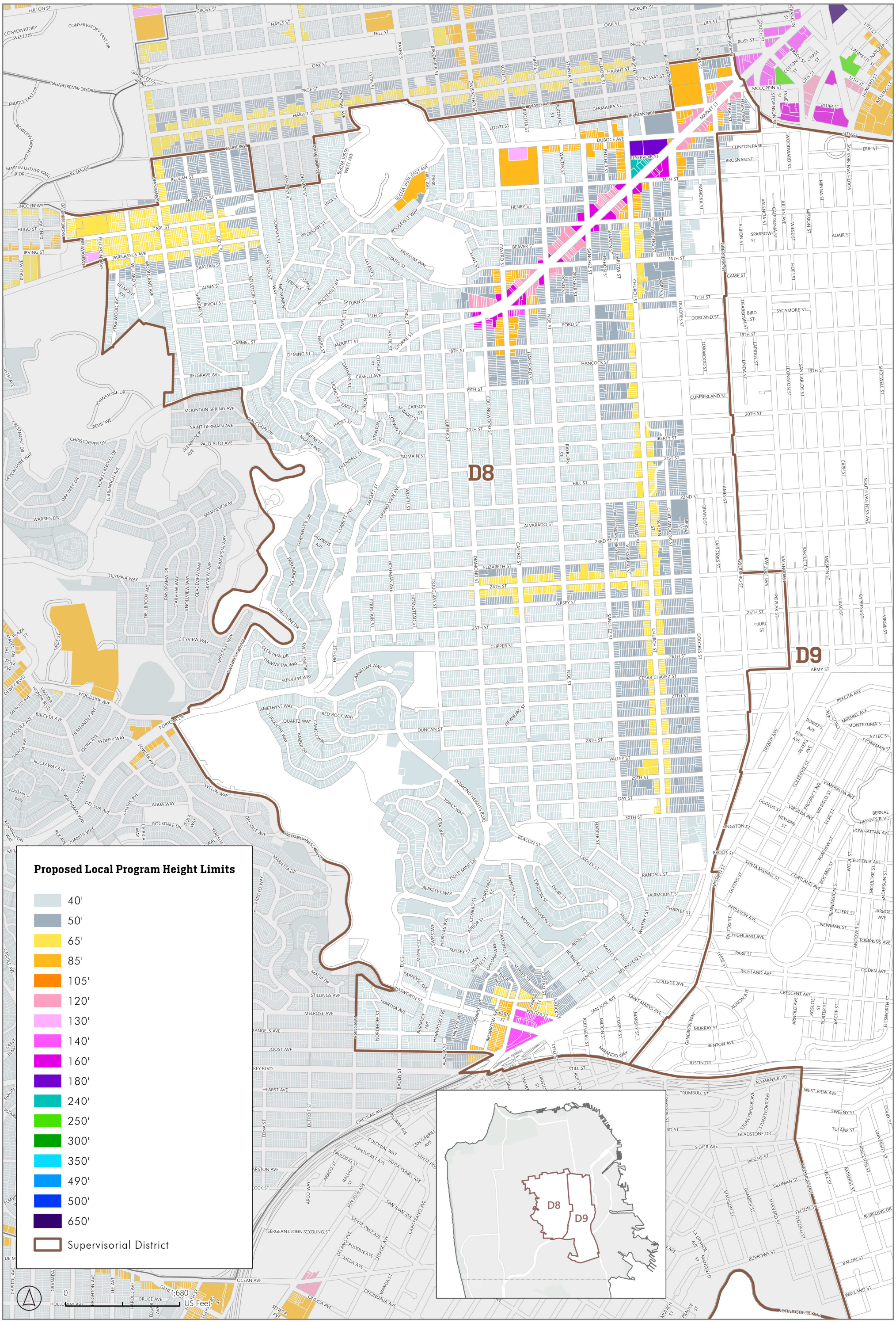

Family Zoning Plan Zoning Map Ordinance: Proposed Local Program Height Limits

July 29, 2025

Supervisorial District 11

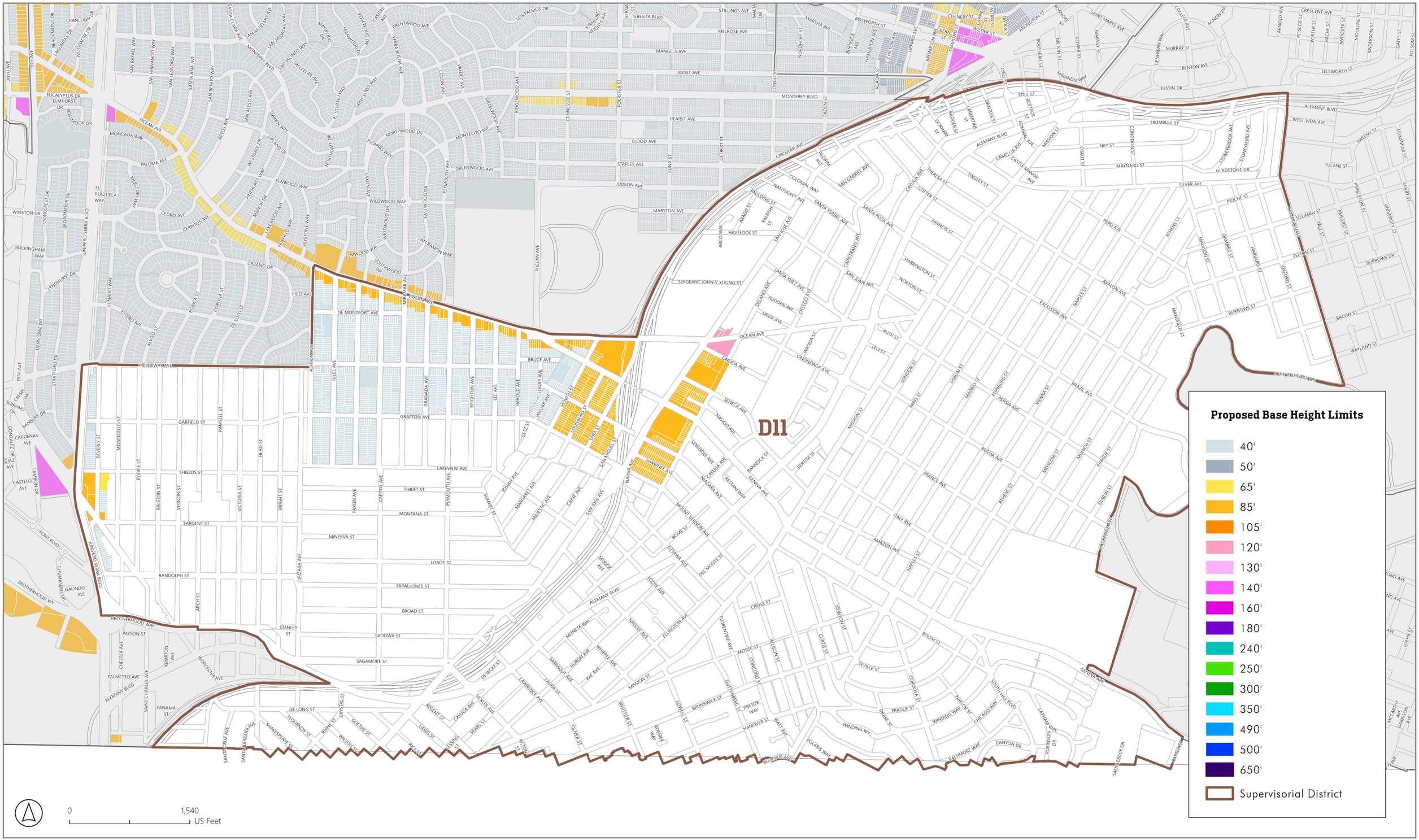

Family Zoning Plan Zoning Map Ordinance: Proposed Base Height Limits

July 29, 2025

Supervisorial District 1

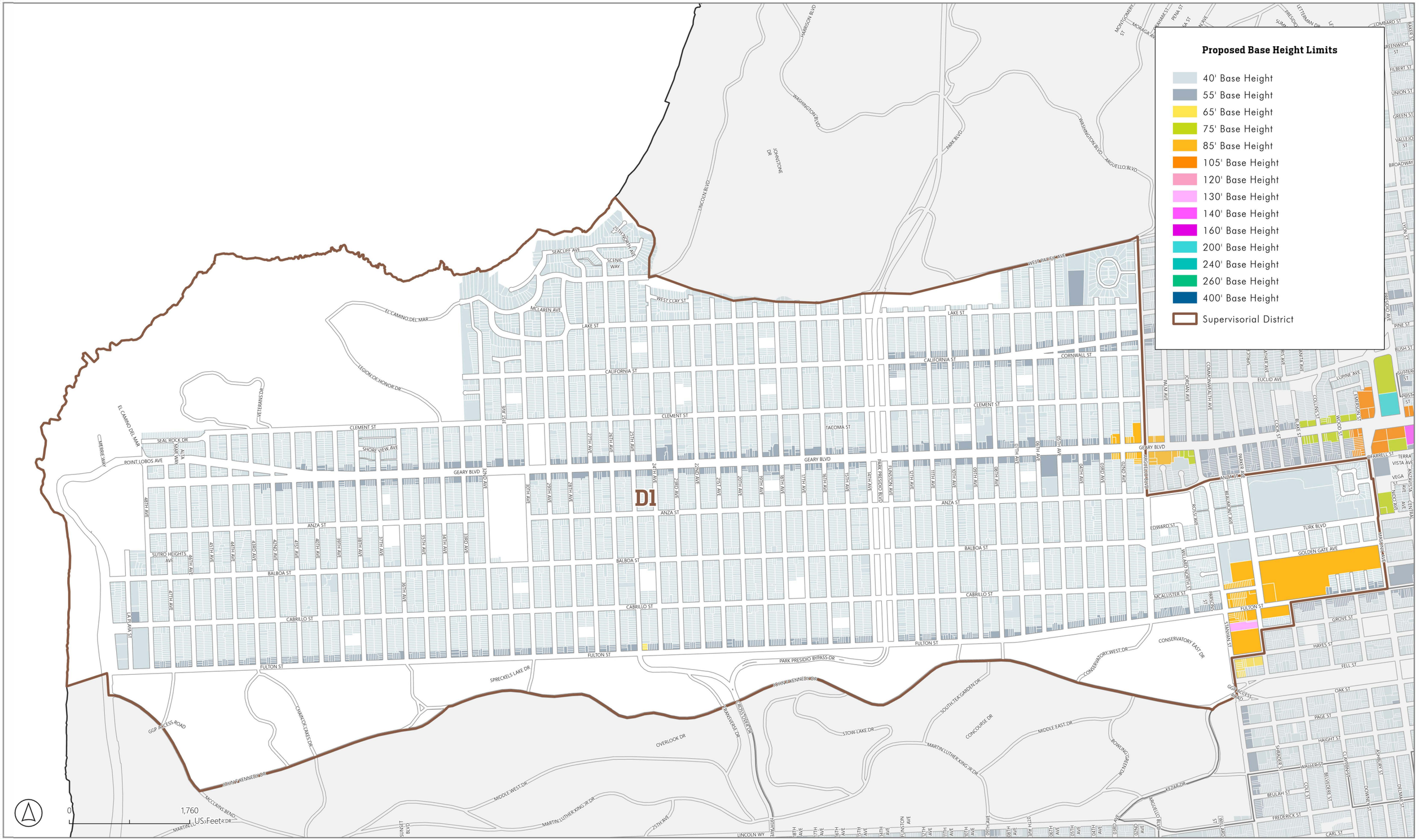

Family Zoning Plan Zoning Map Ordinance: Proposed Base Height Limits

July 29, 2025

Supervisorial District 2

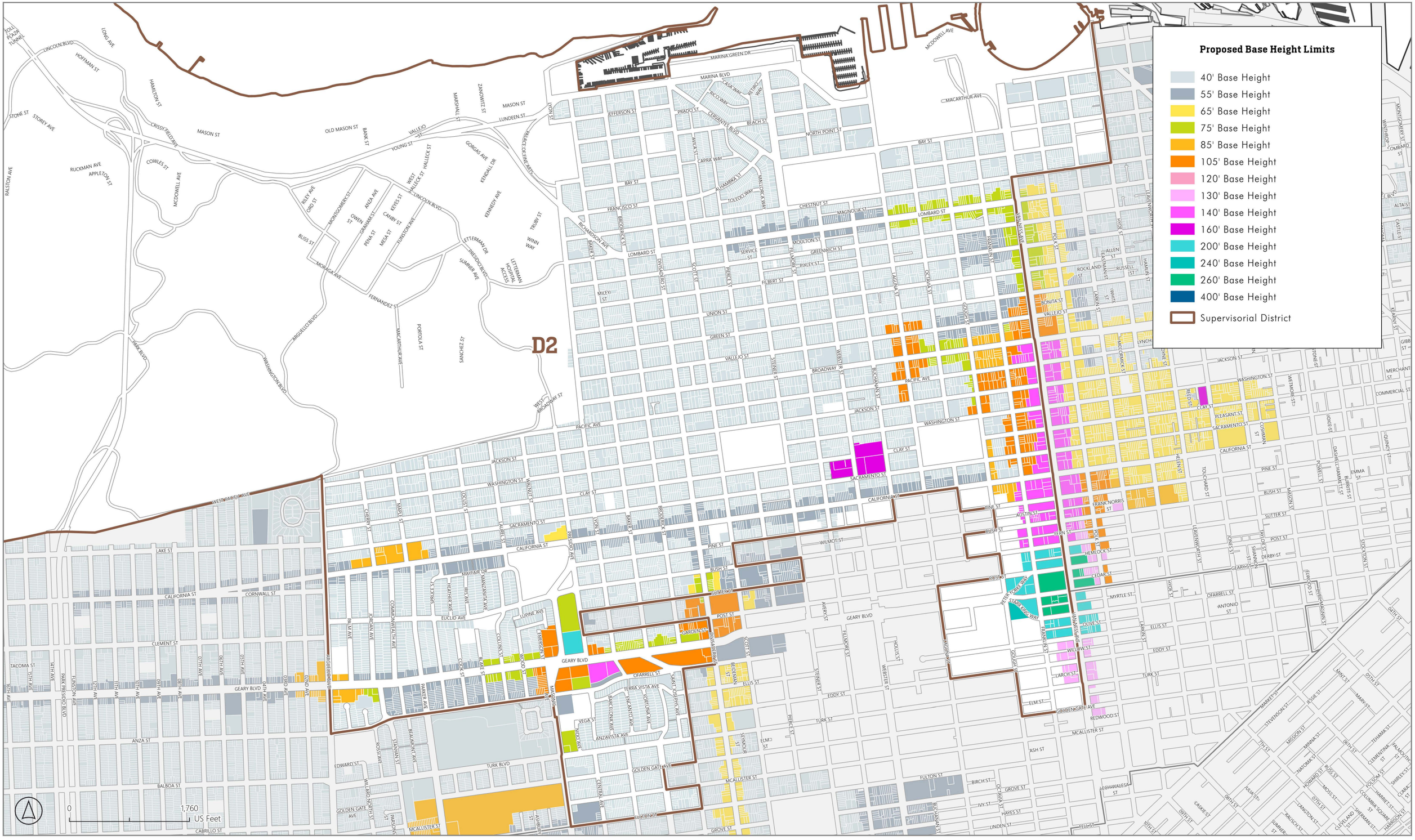

Family Zoning Plan Zoning Map Ordinance: Proposed Base Height Limits

July 29, 2025

Supervisorial District 3

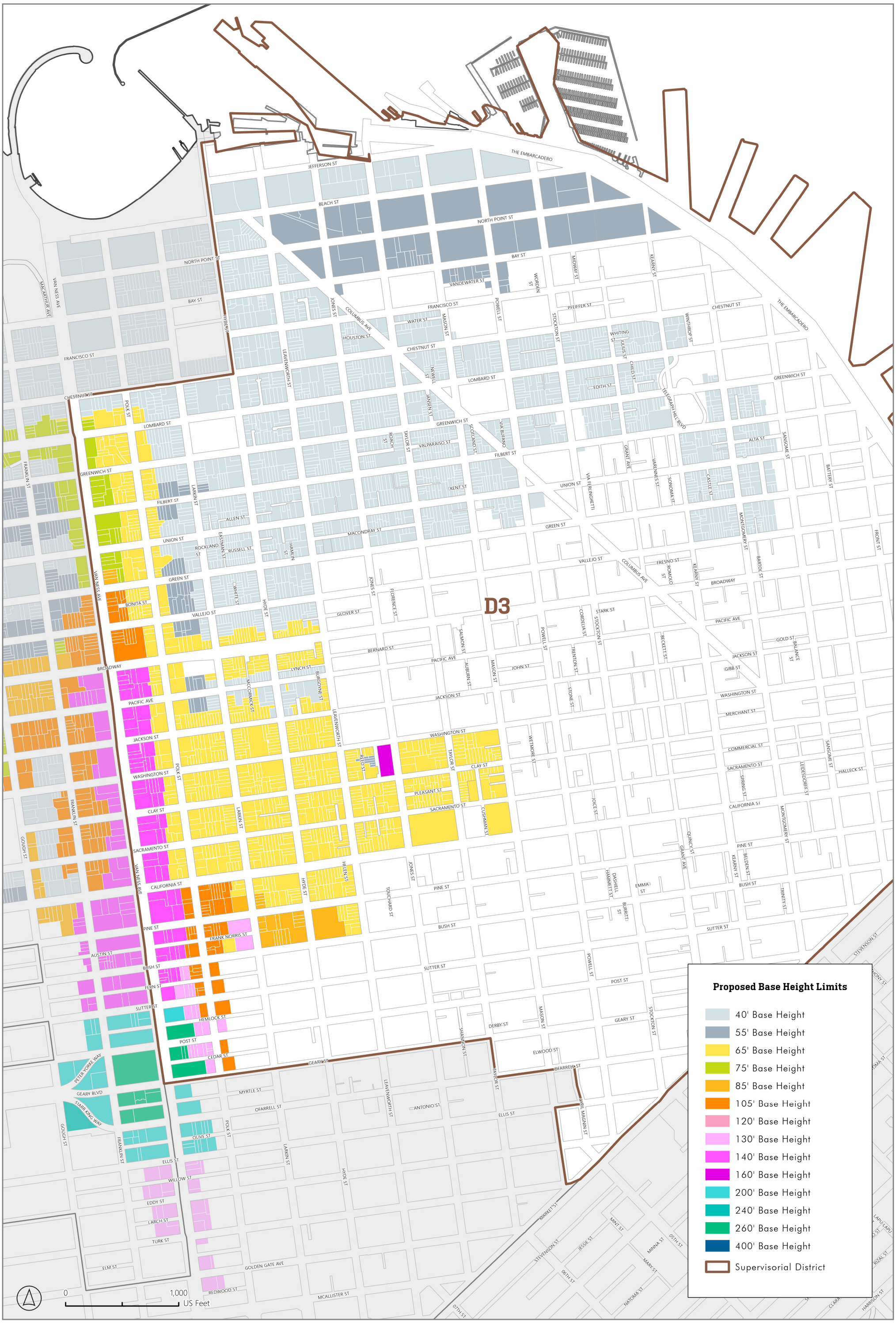

Family Zoning Plan Zoning Map Ordinance: Proposed Base Height Limits

July 29, 2025

Supervisorial District 4

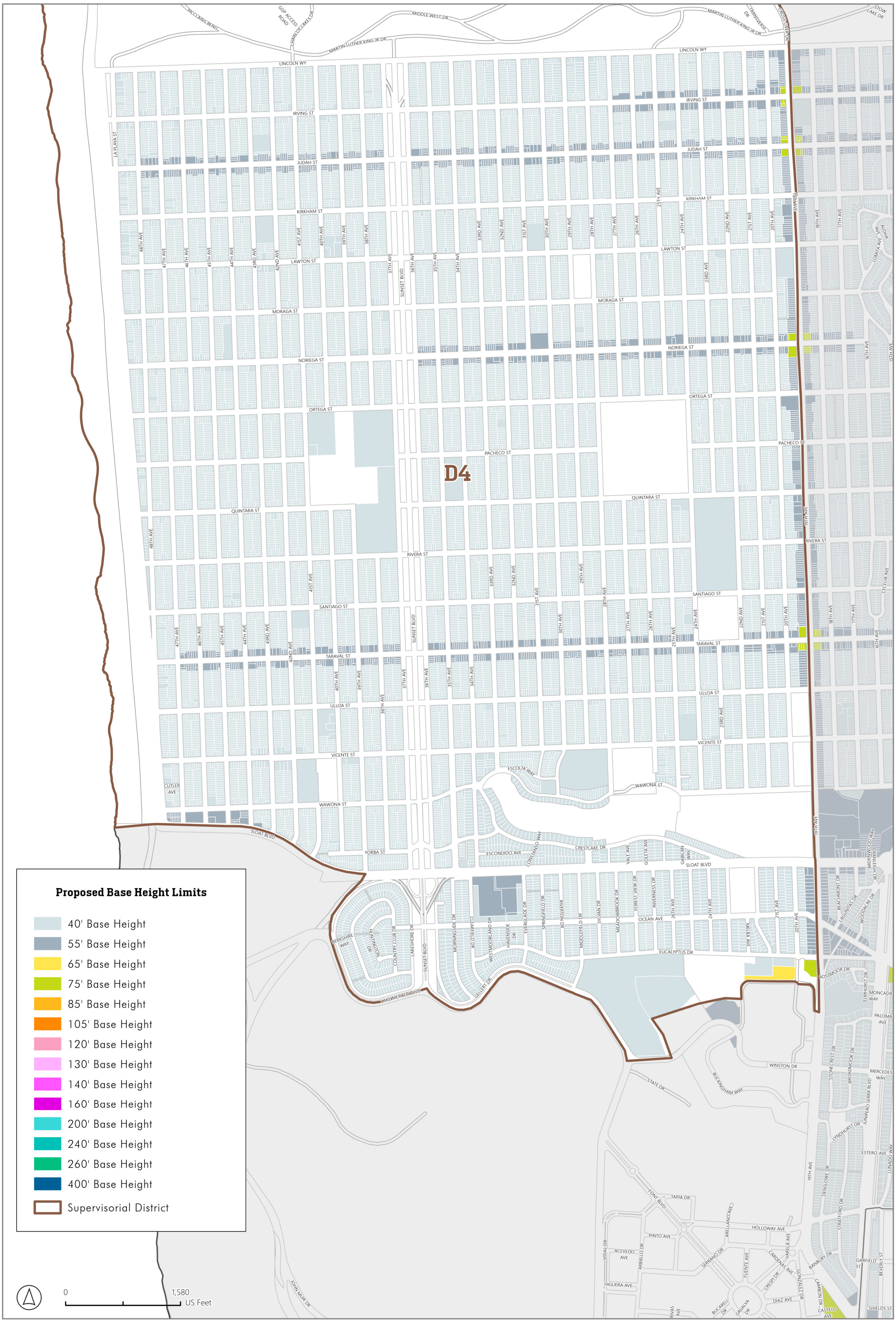

Family Zoning Plan Zoning Map Ordinance: Proposed Base Height Limits

July 29, 2025

Supervisorial District 5

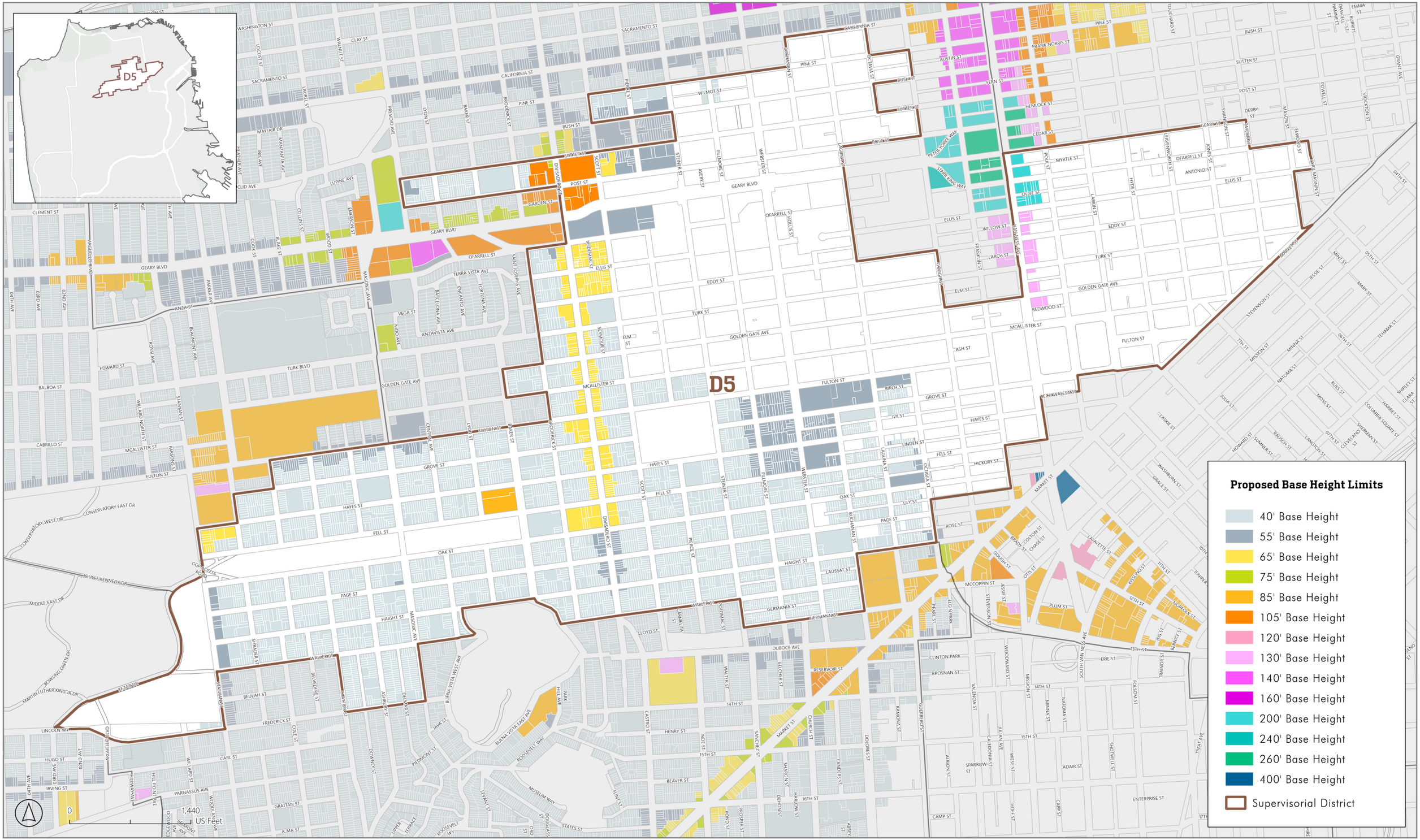

Family Zoning Plan Zoning Map Ordinance: Proposed Base Height Limits

July 29, 2025 (updated August 15, 2025)

Supervisorial District 6

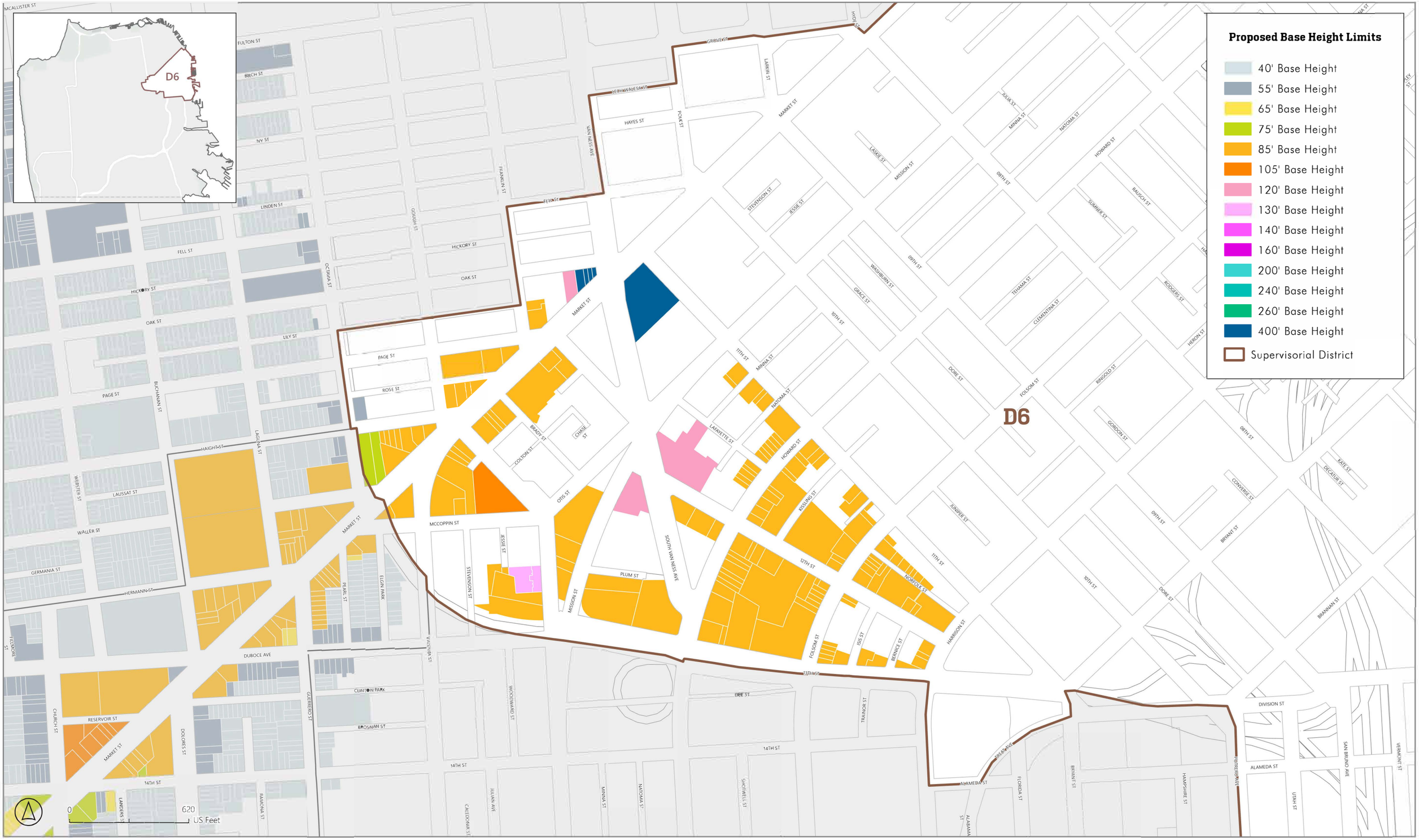

Family Zoning Plan Zoning Map Ordinance: Proposed Base Height Limits

July 29, 2025 (updated August 15, 2025)

Supervisorial District 7

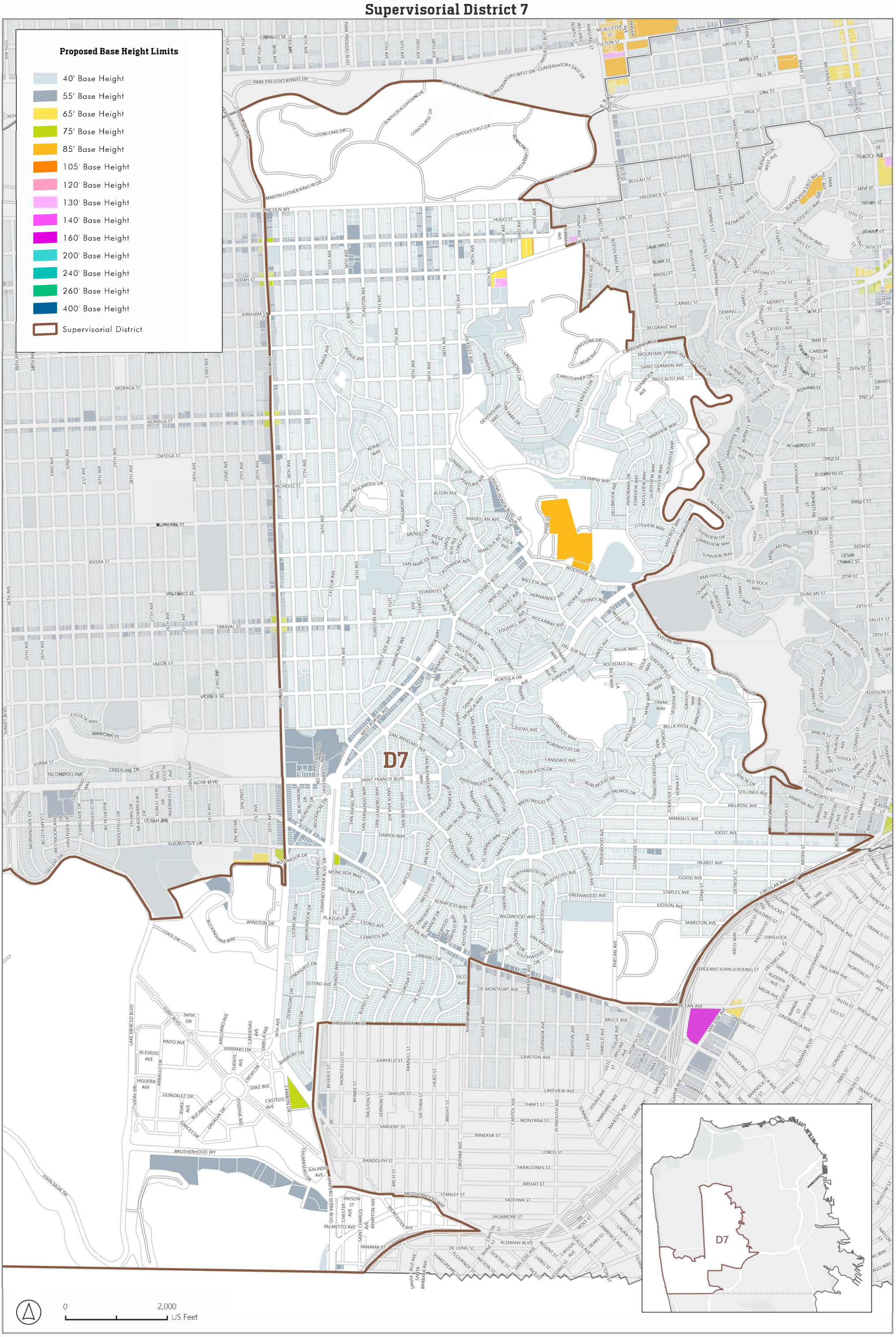

Family Zoning Plan Zoning Map Ordinance: Proposed Base Height Limits

July 29, 2025

Supervisorial Districts 8 & 9

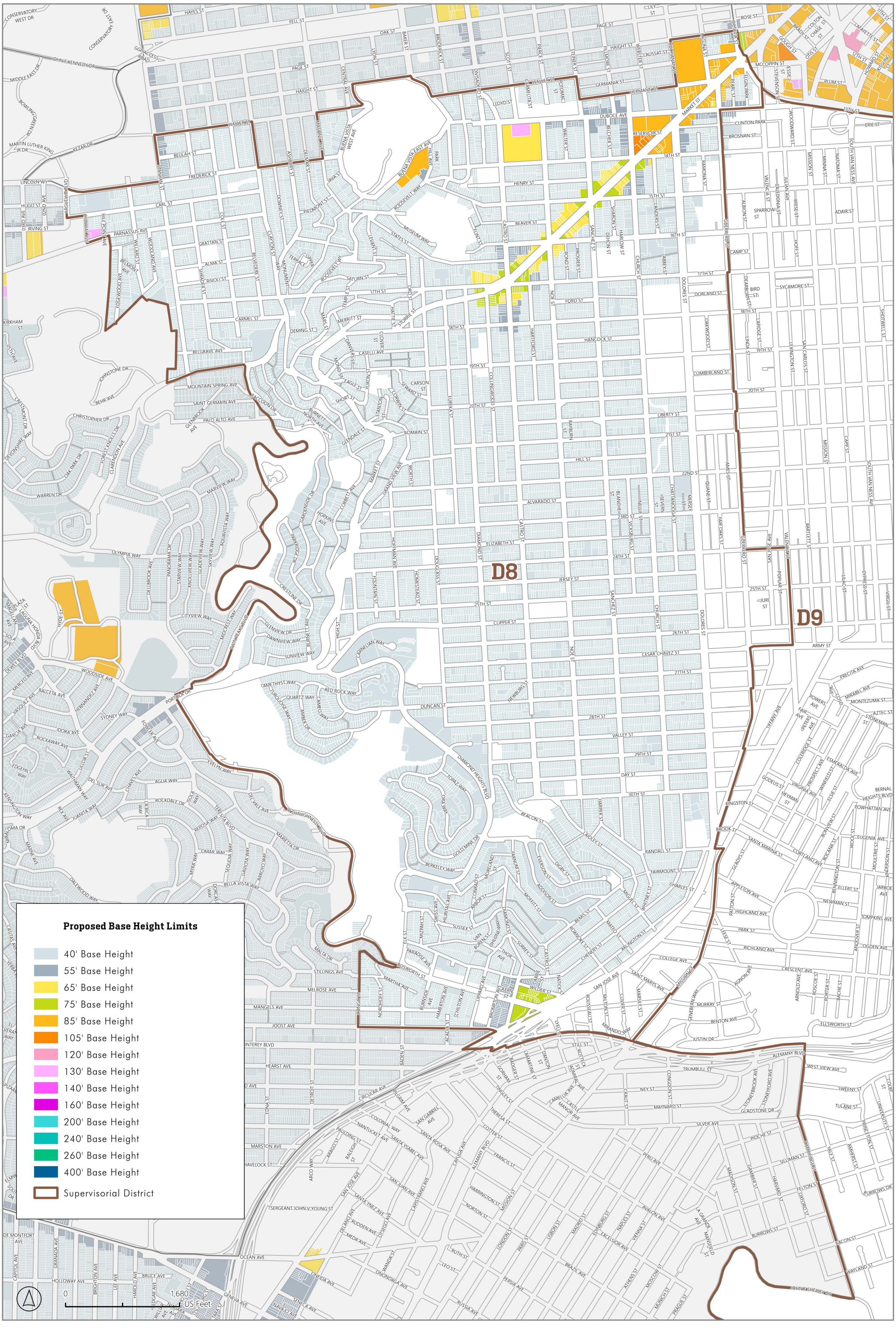

Family Zoning Plan Zoning Map Ordinance: Proposed Base Height Limits

July 29, 2025

Supervisorial District 11

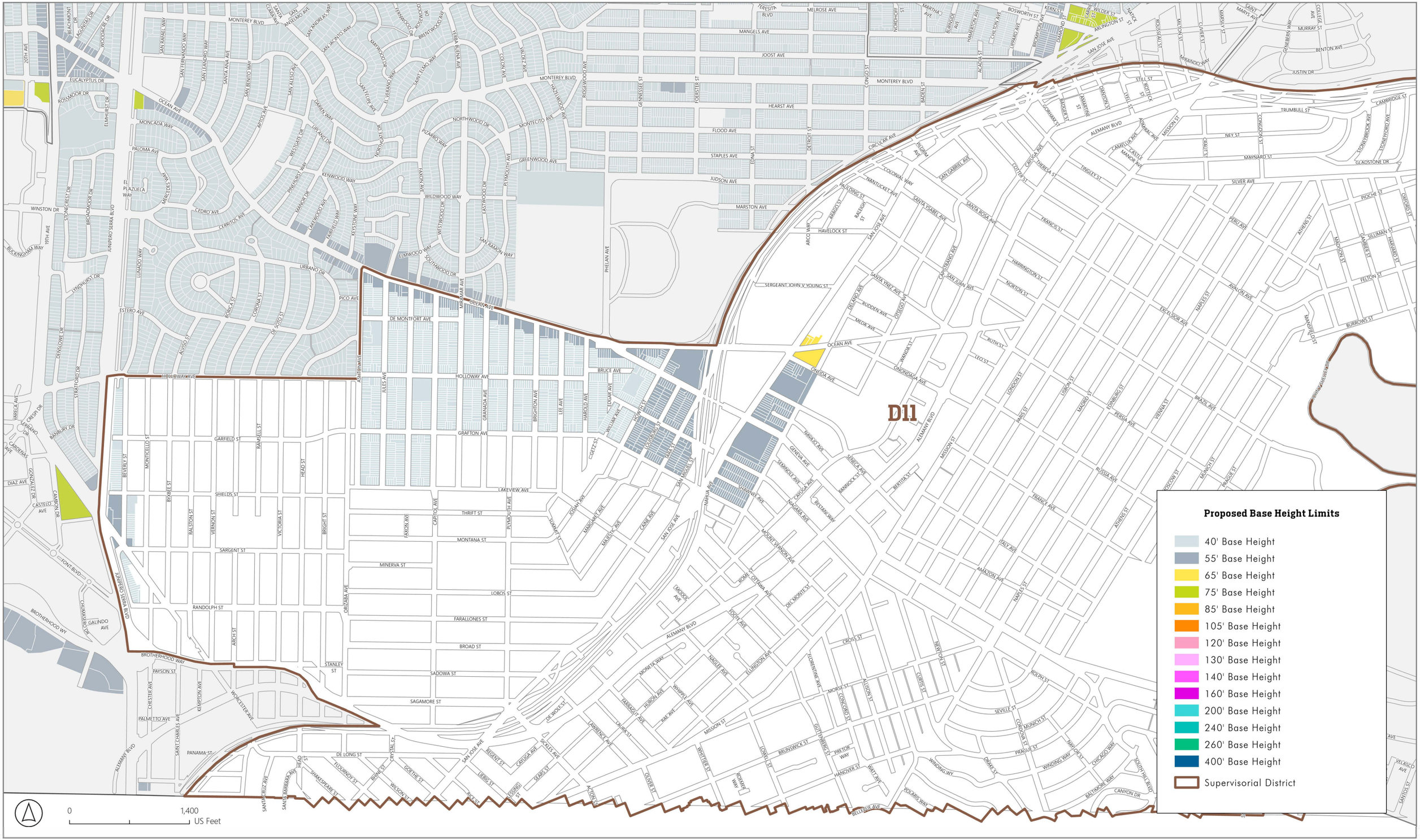

Family Zoning Plan Zoning Map Ordinance: Proposed Zoning Use Districts

July 29, 2025

Supervisorial District 1

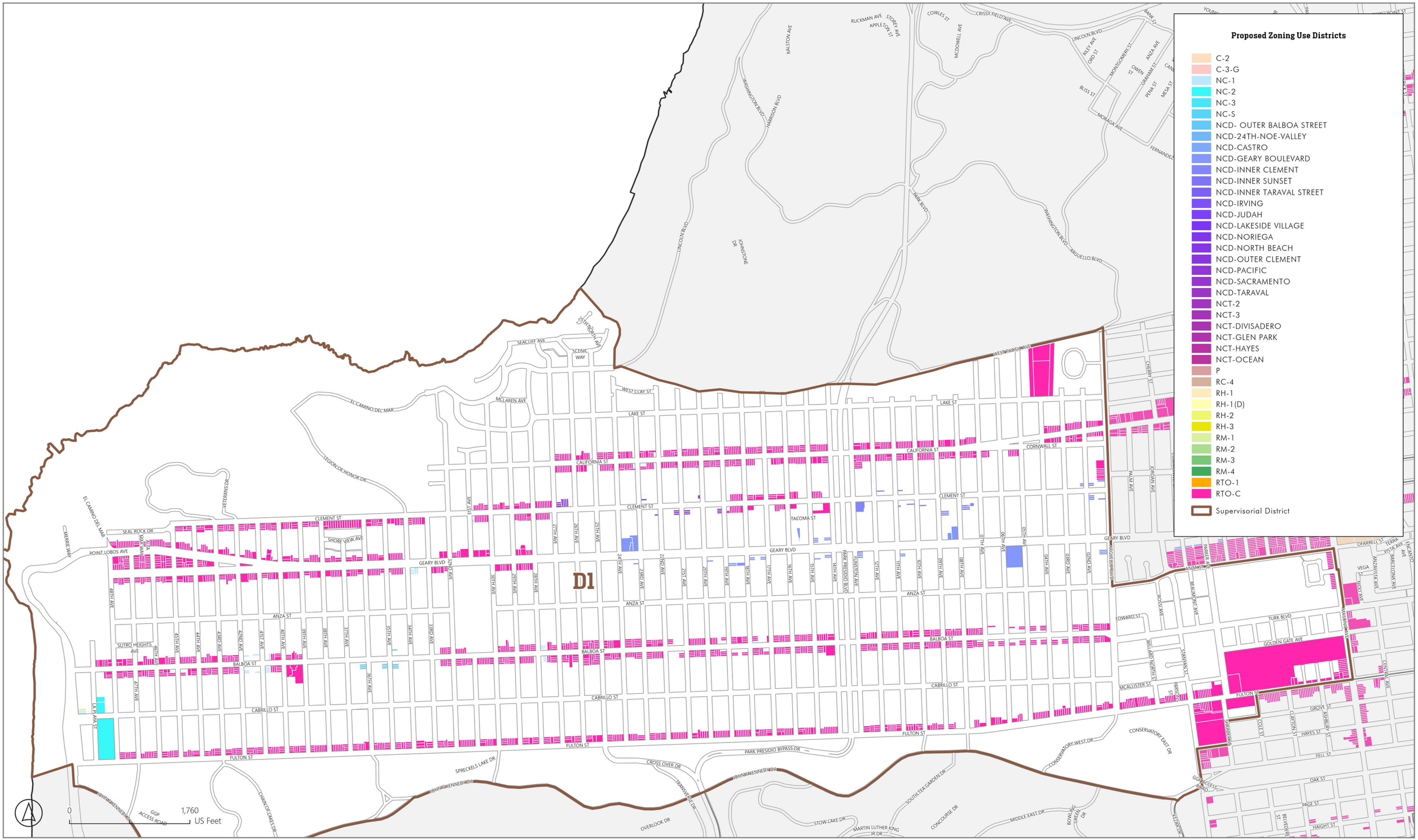

Family Zoning Plan Zoning Map Ordinance: Proposed Zoning Use Districts

July 29, 2025

Supervisorial District 2

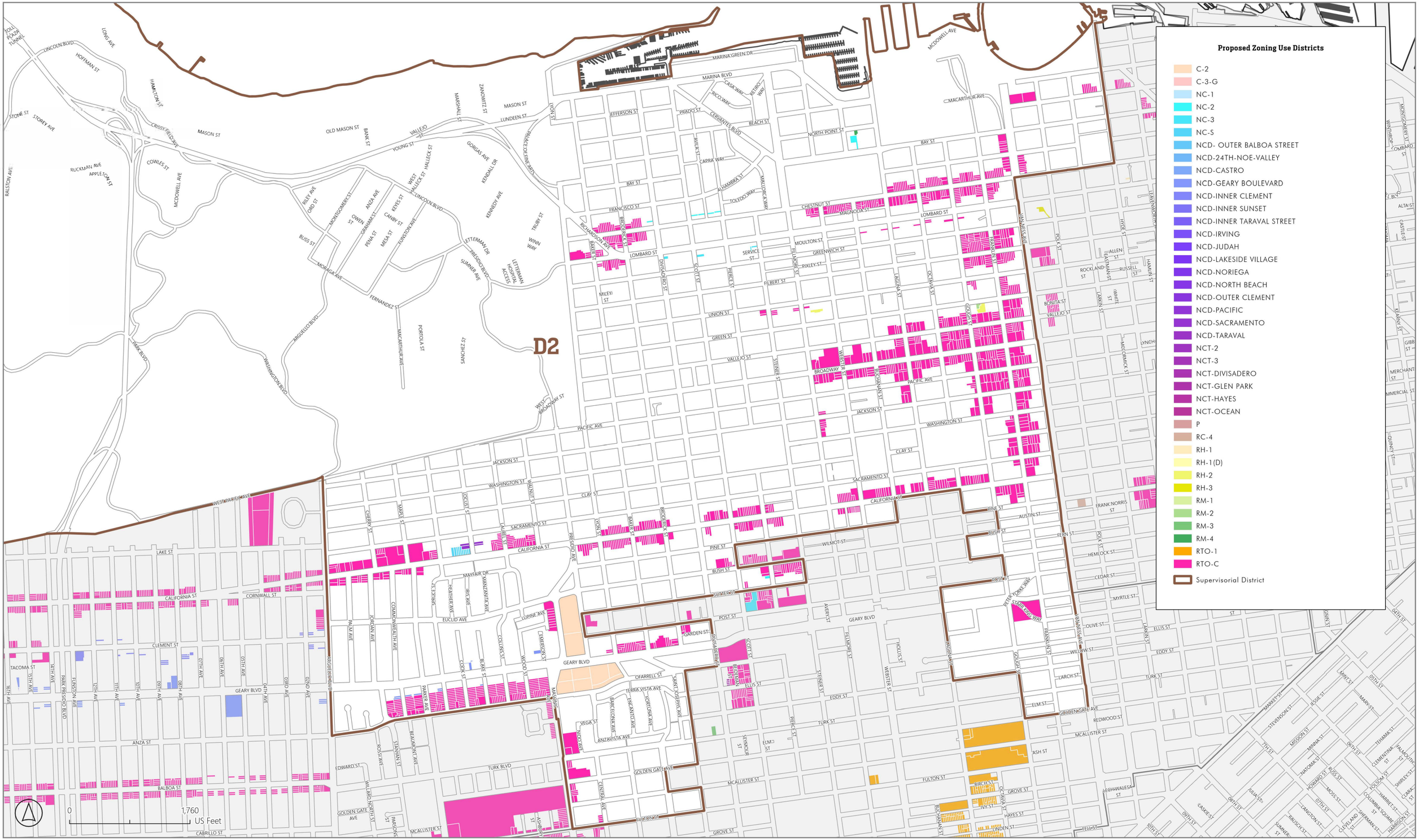

Family Zoning Plan Zoning Map Ordinance: Proposed Zoning Use Districts

July 29, 2025

Supervisorial District 3

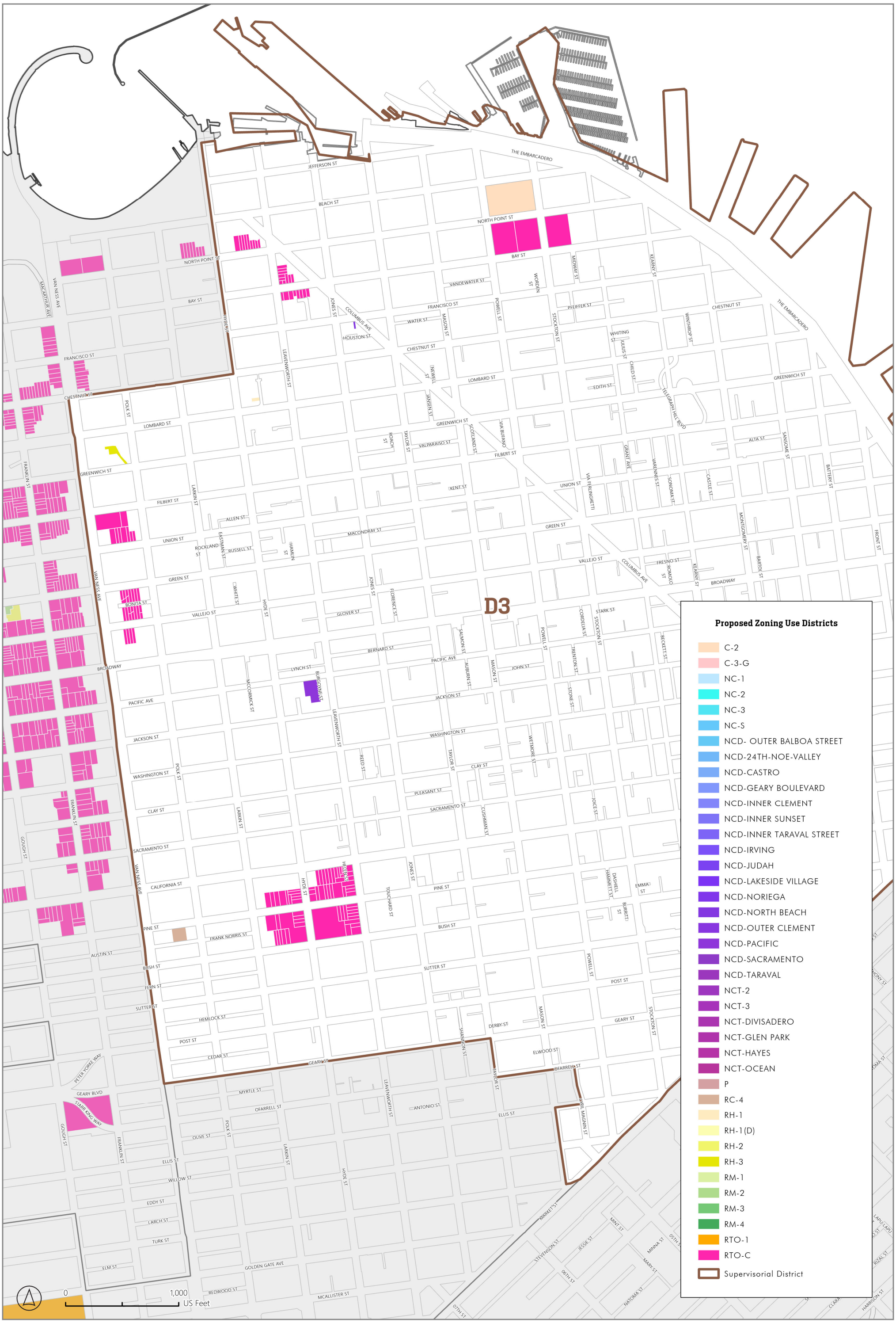

Family Zoning Plan Zoning Map Ordinance: Proposed Zoning Use Districts

July 29, 2025

Supervisorial District 4

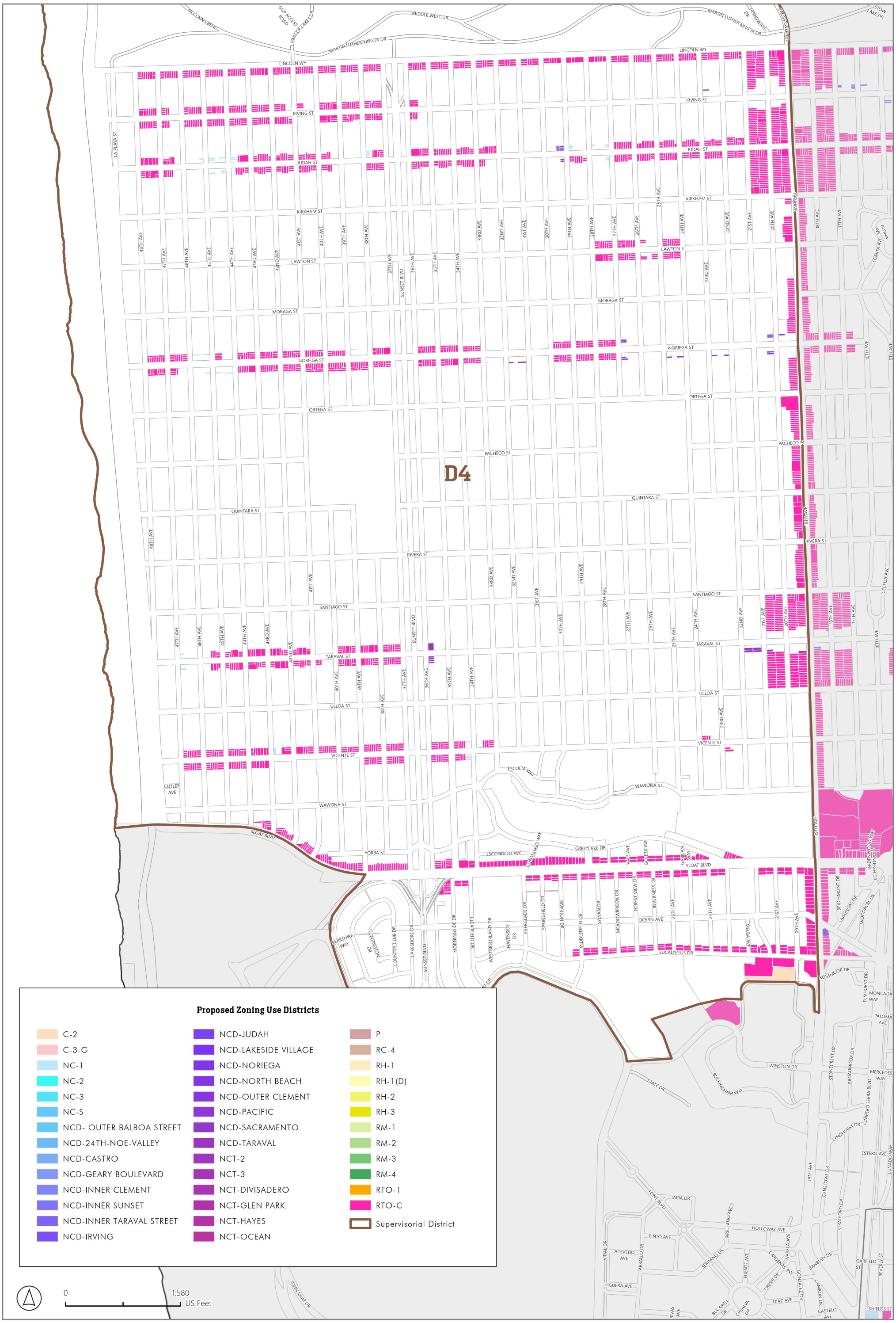

Family Zoning Plan Zoning Map Ordinance: Proposed Zoning Use Districts

July 29, 2025

Supervisorial District 5

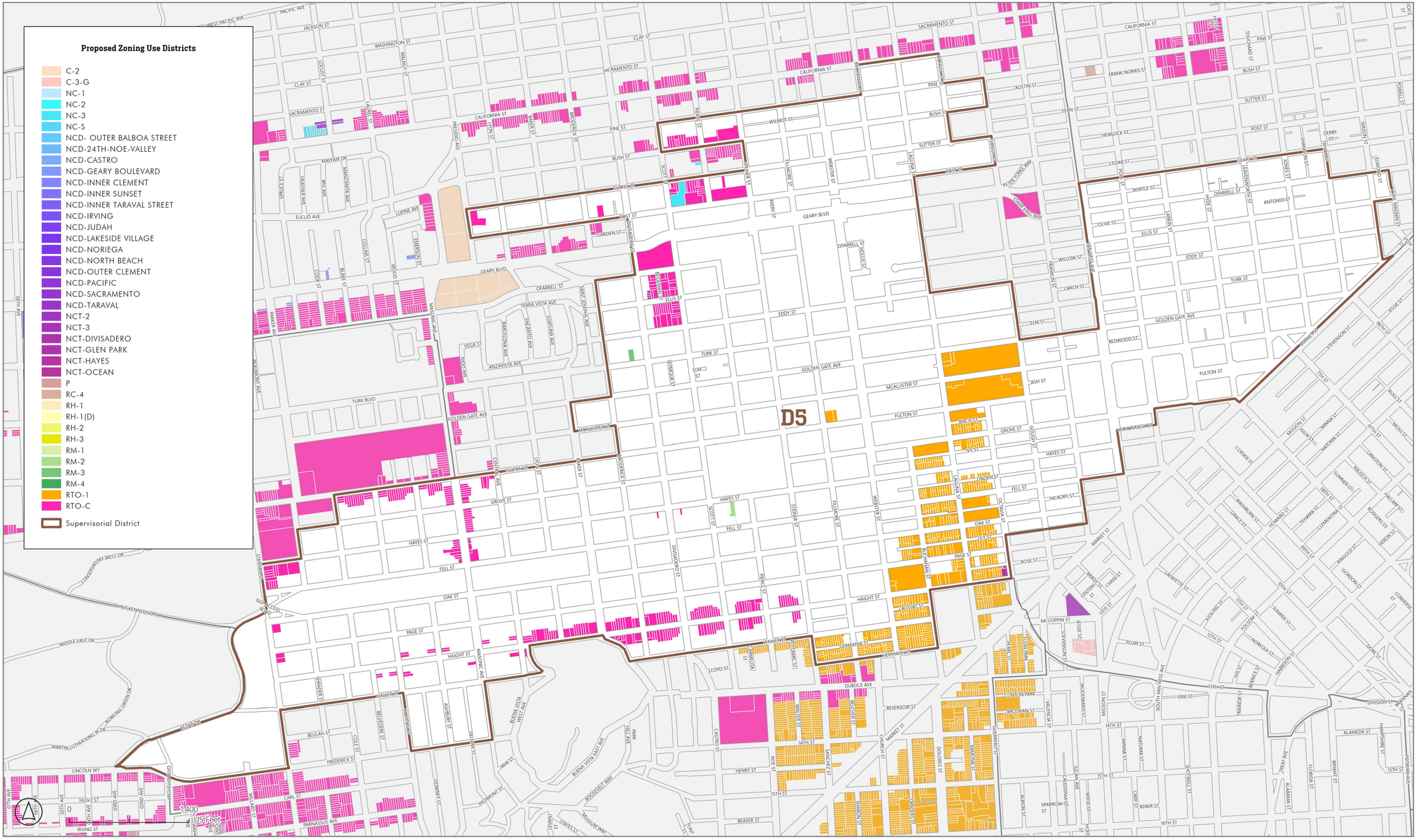

Family Zoning Plan Zoning Map Ordinance: Proposed Zoning Use Districts

July 29, 2025

Supervisorial District 6

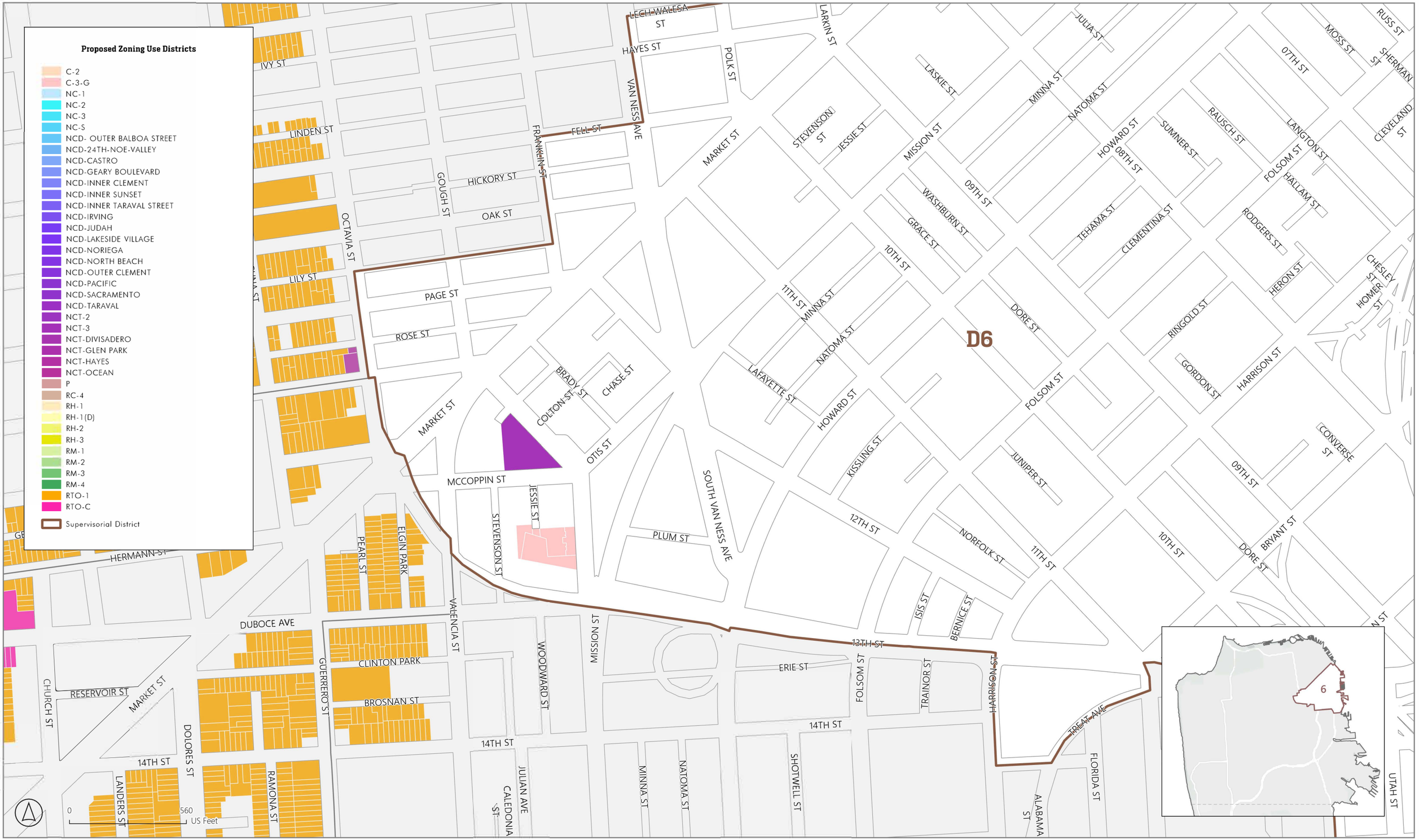

Family Zoning Plan Zoning Map Ordinance: Proposed Zoning Use Districts

July 29, 2025

Supervisorial District 7

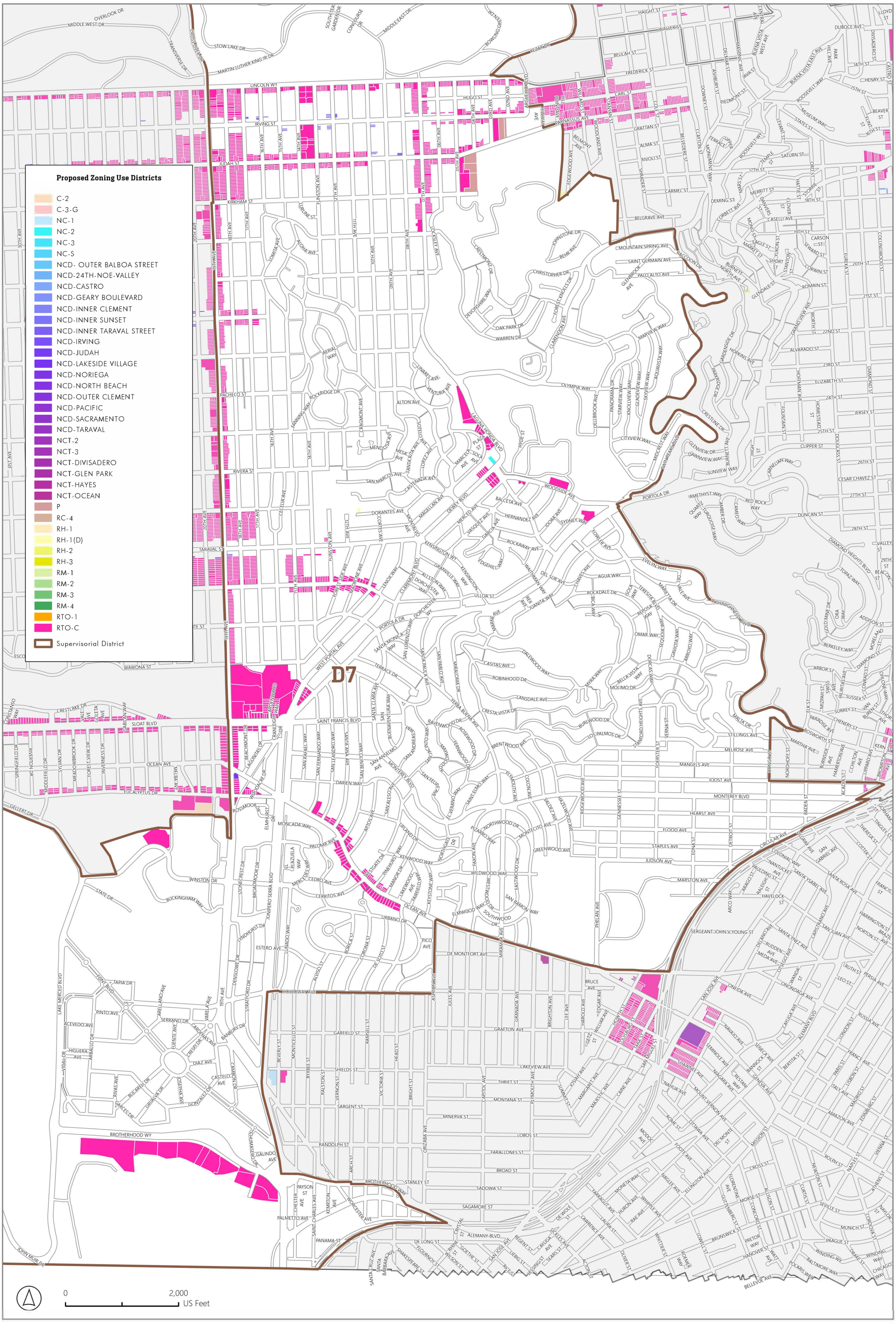

Family Zoning Plan Zoning Map Ordinance: Proposed Zoning Use Districts

July 29, 2025

Supervisorial Districts 8 & 9

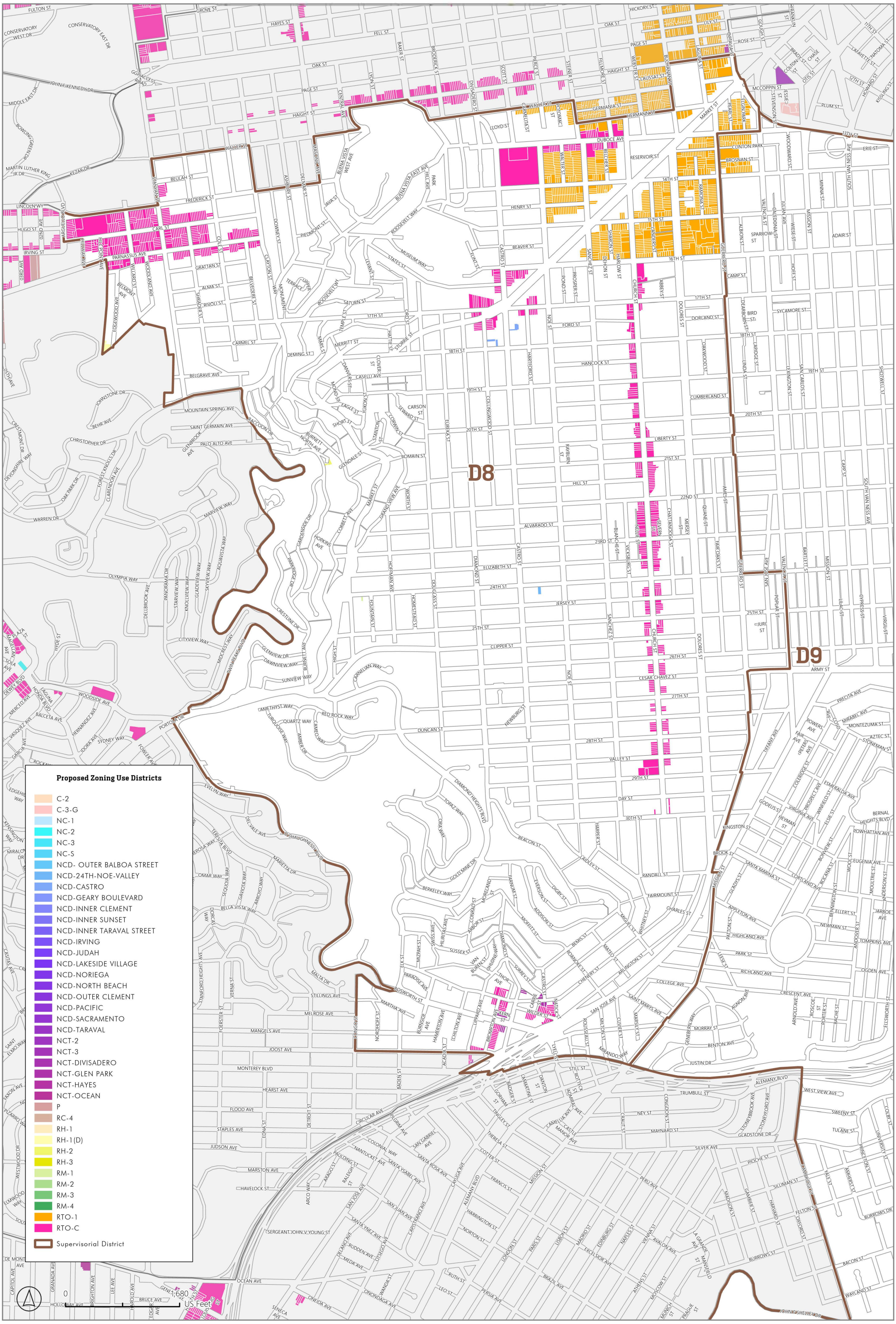

Family Zoning Plan Zoning Map Ordinance: Proposed Zoning Use Districts

July 29, 2025
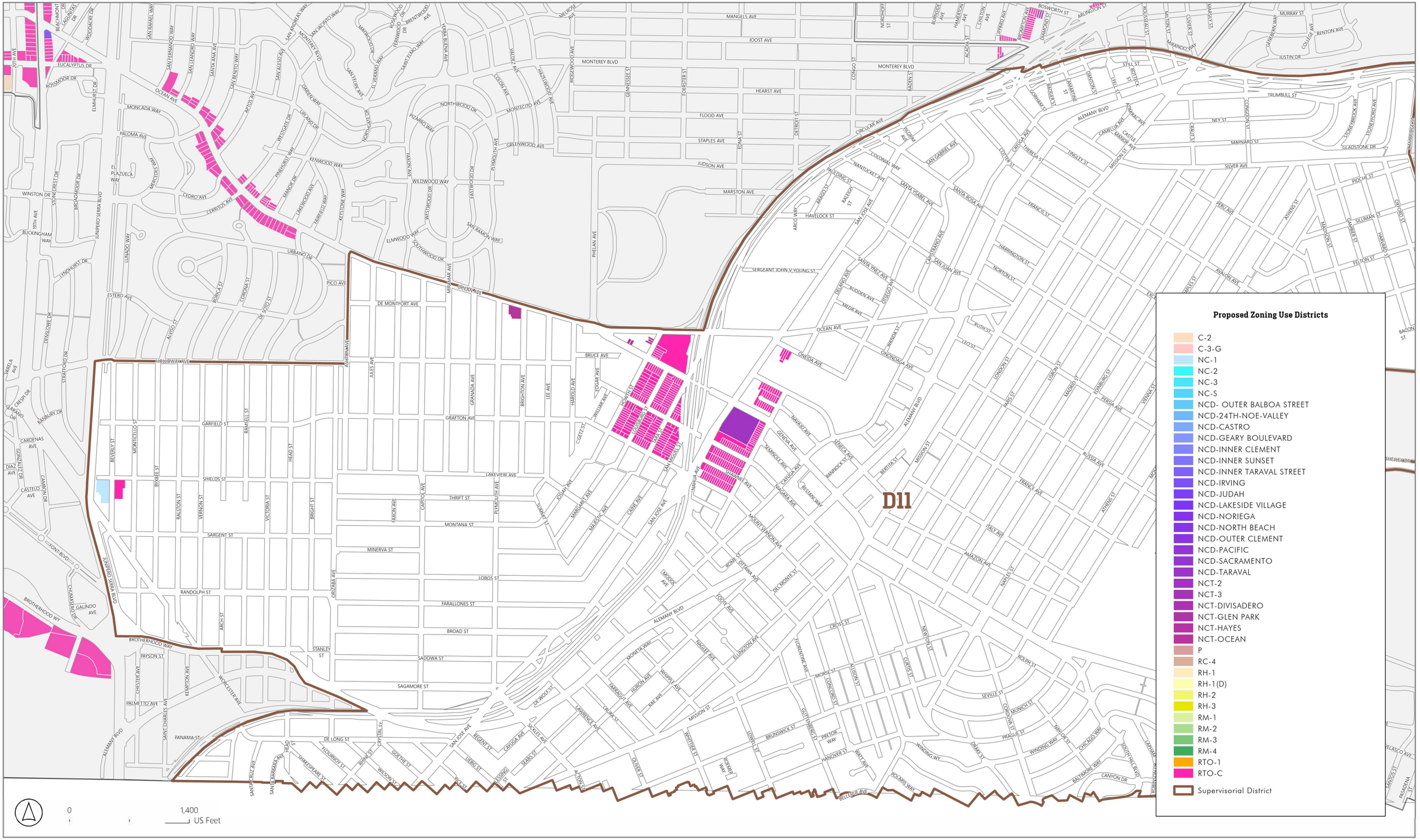
Supervisorial District 11