

Recording Requested by:

Board of Supervisors of the City and County
of San Francisco

When recorded, mail to:

Office of the Clerk of the Board of Supervisors
1 Dr. Carlton B. Goodlett Place, Room 244
San Francisco, CA 94102
Attn: Angela Calvillo, Clerk of the Board



San Francisco Assessor-Recorder
Carmen Chu, Assessor-Recorder
DOC- 2018-K623077-00

Acct 28-SFCC Board of Supervisors
Tuesday, JUN 05, 2018 15:36:14
Ttl Pd \$0.00 Rcpt # 0005815623
ofa/FT/1-10

Title

File No. 180266 - Resolution No. 156-18

**Report of Assessment Costs -
Building Code Enforcement Violations**

| BLOCK | LOT | ST. No. | Street Name |
|-------|------|---------|--------------|
| 1639 | 43 | 620 | 06TH AV |
| 1854 | 012A | 1560 | 09TH AV |
| 1533 | 37 | 414 | 12TH AV |
| 3549 | 25 | 1472 | 15TH ST |
| 2345A | 33 | 2340 | 17TH AV |
| 2346 | 008A | 2371 | 17TH AV |
| 7219 | 004A | 3095 | 19TH AV |
| 3610 | 29 | 3491 | 20TH ST |
| 1453 | 041A | 310 | 22ND AV |
| 3639 | 13 | 2995 | 22ND ST |
| 4298 | 1 | 601 | 25TH ST |
| 4271 | 18 | 3076 | 26TH ST |
| 6555 | 19 | 4250 | 26TH ST |
| 1713 | 10 | 1251 | 37TH AV |
| 1503 | 019A | 595 | 41ST AV |
| 2308 | 22 | 2278 | 42ND AV |
| 1587 | 31 | 638 | 45TH AV |
| 1800 | 010D | 1388 | 46TH AV |
| 2166 | 24 | 2095 | 46TH AV |
| 6166 | 16 | 76V | ALDER ST |
| 5659 | 5 | 212 | BANKS ST |
| 1053 | 3 | 1611 | BRODERICK ST |

| BLOCK | LOT | ST. No. | Street Name |
|-------|------|---------|---------------|
| 6170 | 42 | 1026 | BRUSSELS ST |
| 747 | 1 | 1200 | BUCHANAN ST |
| 872 | 9 | 78 | BUCHANAN ST |
| 7062 | 41 | 139 | CAINE AV |
| 3146 | 2 | 215 | CAPISTRANO AV |
| 7114 | 3 | 227 | CAPITOL AV |
| 6324 | 8 | 76 | CARRIZAL ST |
| 5435 | 27 | 2059 | CARROLL AV |
| 620 | 14 | 1680 | CLAY ST |
| 1261 | 4 | 763 | COLE ST |
| 6252 | 17 | 21 | CORA ST |
| 2763 | 35 | 771 | CORBETT AV |
| 5744 | 8 | 379 | CRESCENT AV |
| 1154 | 013A | 1010 | DIVISADERO ST |
| 1076 | 001A | 1653 | DIVISADERO ST |
| 4591C | 290 | 451 | DONAHUE ST |
| 3518 | 2 | 43B | DORE ST |
| 235 | 2 | 49 | DRUMM ST |
| 3532 | 69 | 15 | DUBOCE AV |
| 734 | 8 | 1226 | EDDY ST |
| 747 | 1 | 1255 | EDDY ST |
| 5368 | 38 | 65 | ELMIRA ST |

| BLOCK | LOT | ST. No. | Street Name |
|-------|------|---------|---------------|
| 7107 | 34 | 171 | FARALLONES ST |
| 7108 | 53 | 45 | FARALLONES ST |
| 773 | 29 | 1020 | FILLMORE ST |
| 3064 | 25 | 620 | FOERSTER ST |
| 5651 | 24 | 121 | GATES ST |
| 309 | 11 | 180 | GEARY ST |
| 116 | 8 | 1427 | GRANT AV |
| 103 | 7 | 1501 | GRANT AV |
| 555 | 26 | 1943 | GREEN ST |
| 555 | 26 | 1945 | GREEN ST |
| 558 | 24 | 2283 | GREEN ST |
| 115 | 16 | 450 | GREEN ST |
| 119 | 11 | 818 | GREEN ST |
| 1181 | 14 | 1270 | GROVE ST |
| 3646 | 14 | 1135 | GUERRERO ST |
| 3618 | 72 | 988 | GUERRERO ST |
| 3541 | 38 | 61 65 | HENRY ST |
| 3725 | 20 | 964 | HOWARD ST |
| 6976 | 004E | 158 | HOWTH ST |
| 153 | 6 | 1735 | HYDE ST |
| 807 | 009A | 469 | IVY ST |
| 5281 | 11 | 1811 | JERROLD AV |

| BLOCK | LOT | ST. No. | Street Name |
|-------|------|---------|----------------|
| 3157 | 9 | 200 | JUDSON AV |
| 4073 | 13 | 781 | KANSAS ST |
| 5290 | 37 | 1651 | KIRWOOD AV |
| 334 | 3 | 335 | LEAVENWORTH S |
| 7159 | 24 | 32 | LIEBIG ST |
| 839 | 42 | 202 | LILY ST |
| 495 | 002A | 1700 | LOMBARD ST |
| 6079 | 19 | 489 | MADRID ST |
| 6087 | 38 | 566 | MADRID ST |
| 7048 | 49 | 1 | MAJESTIC AV |
| 2784 | 10 | 157 | MARVIEW WY |
| 776 | 4 | 1400 | MCALLISTER ST |
| 776 | 4 | 1400 | MCALLISTER ST |
| 3701 | 22 | 1288 | MISSION ST |
| 3596 | 119 | 2386 | MISSION ST |
| 3147 | 1 | 4500 | MISSION ST |
| 4038 | 3 | 328 | MISSISSIPPI ST |
| 3095 | 8 | 714 716 | MONTEREY BL |
| 5343 | 21 | 1741 | NEWHALL ST |
| 6591 | 022A | 1413 | NOE ST |
| 476 | 007C | 5 | NORTH VIEW CT |
| 324 | 15 | 485 | O'FARRELL ST |

| BLOCK | LOT | ST. No. | Street Name |
|-------|------|---------|---------------|
| 6915 | 25 | 1939 | OCEAN AV |
| 6915 | 25 | 1945 | OCEAN AV |
| 2149 | 19 | 2519 | PACHECO ST |
| 970 | 14 | 3577 | PACIFIC AV |
| 1226 | 17 | 1880 | PAGE ST |
| 4153 | 8 | 1056 | POTRERO AV |
| 5730 | 4 | 212 | PUTNAM ST |
| 2936A | 23 | 30 | ROCKWOOD CT |
| 852 | 010A | 285 | ROSE ST |
| 1155 | 4 | 923 927 | SCOTT ST |
| 7074 | 46 | 421 | SHIELDS ST |
| 3532 | 25 | 1441 | STEVENSON ST |
| 6210 | 12 | 338 | TEDDY AV |
| 4792 | 16 | 1278 | THOMAS AV |
| 530 | 50 | 1866 | UNION ST |
| 530 | 52 | 1870 | UNION ST |
| 6038 | 52 | 454V | UNIVERSITY ST |
| 3568 | 3 | 528 | VALENCIA ST |
| 555 | 32 | 2030 | VALLEJO ST |
| 4827 | 4 | 1320 | WALLACE AV |



City and County of San Francisco

City Hall
1 Dr. Carlton B. Goodlett Place
San Francisco, CA 94102-4689

Certified Copy

Resolution

180266

[Report of Assessment Costs - Building Code Enforcement Violations]

Resolution approving Report of Delinquent Charges for Assessment Costs submitted by the Director of the Department of Building Inspection for delinquent charges for code enforcement violations and associated fees pursuant to Building Code, Sections 102A.3, 102A.4, 102A.6, 102A.12, 102A.16, 102A.17, 102A.18, 102A.19, 102A.20 et seq., 103A.3.3, 108A, and 110A - Tables 1A-K and 1A-G, and Administrative Code, Sections 41.10(f), 41.10(g), and 41.11(f), the costs thereof having accrued pursuant to code enforcement violations. (Building Inspection Department)

5/22/2018 Board of Supervisors - ADOPTED

Ayes: 11 - Breed, Cohen, Fewer, Kim, Peskin, Ronen, Safai, Sheehy, Stefani, Tang and Yee

5/30/2018 Mayor - APPROVED

STATE OF CALIFORNIA
CITY AND COUNTY OF SAN FRANCISCO

CLERK'S CERTIFICATE


I do hereby certify that the foregoing Resolution is a full, true, and correct copy of the original thereof on file in this office.

IN WITNESS WHEREOF, I have hereunto set my hand and affixed the official seal of the City and County of San Francisco.

June 05, 2018

Date

Angela Calvillo



Angela Calvillo
Clerk of the Board

1 [Report of Assessment Costs - Building Code Enforcement Violations]

2
3 **Resolution approving Report of Delinquent Charges for Assessment Costs submitted**
4 **by the Director of the Department of Building Inspection for delinquent charges for**
5 **code enforcement violations and associated fees pursuant to Building Code, Sections**
6 **102A.3, 102A.4, 102A.6, 102A.12, 102A.16, 102A.17, 102A.18, 102A.19, 102A.20 et seq.,**
7 **103A.3.3, 108A, and 110A - Tables 1A-K and 1A-G, and Administrative Code, Sections**
8 **41.10(f), 41.10(g), and 41.11(f), the costs thereof having accrued pursuant to code**
9 **enforcement violations.**

10
11 WHEREAS, The Board of Supervisors held a duly-noticed public hearing on May 22,
12 2018, in which the Board considered any and all objections to the Department of Building
13 Inspection's itemized Report of Delinquent Charges for Assessment of Costs, and associated
14 fees modified to the date of adoption hereof, on delinquent charges provided for in the San
15 Francisco Building Code, Sections 102A.3, 102A.4, 102A.6, 102A.12, 102A.17, 102A.18,
16 102A.19, 102A.20 et seq., 103A.3.3, 108A, and 110A - Tables 1A-K and 1A-G, San Francisco
17 Administrative Code, Sections 41.10(f), 41.10(g), and 41.11(f); now, therefore, be it

18 RESOLVED, That this Board does hereby confirm the referenced Report of Delinquent
19 Charges for Assessment Costs for code enforcement violations, on file with the Clerk of Board
20 of Supervisors in File No. 180266, which is hereby declared to be a part of this Resolution as
21 if set forth fully herein; and, be it

22 FURTHER RESOLVED, That the Clerk of the Board is hereby directed to transmit a
23 certified copy of this Resolution, and its attached report, to the Treasurer and Tax Collector
24 who shall cause the amount of said assessment in each case to be added to the next regular
25

1 bill for taxes levied against the real property as specified on said report; with a clear rotation of
2 the source of said levy thereof on said bill.

3
4
5
6
7
8
9
10
11
12
13
14
15
16
17
18
19
20
21
22
23
24
25

DBI REVISIONS OF REPORT(REFLECTS DELETIONS) DELIQUENT CHARGES (DATED: 23-May-18)

Board of Supervisors Regular Meeting on 22-MAY-18

Sorted Alpha by Address City-Wide

Date Range: 11-MARCH-2017 - 09-MARCH-2018

| LINE | BLOCK | LOT | SUP. DIST. | ST. No. | STREET NAME | FEE | INTEREST | SUBTOTAL | LIEN CHARGE | TOTAL |
|------|-------|------|------------|---------|---------------|-------------|-----------|-------------|-------------|-------------|
| 1 | 1639 | 43 | 1 | 620 | 06TH AV | \$ 1,499.16 | \$ 149.92 | \$ 1,649.08 | \$ 173.91 | \$ 1,822.99 |
| 2 | 1854 | 012A | 7 | 1560 | 09TH AV | \$ 1,402.44 | \$ 140.24 | \$ 1,542.68 | \$ 173.91 | \$ 1,716.59 |
| 3 | 1533 | 37 | 1 | 414 | 12TH AV | \$ 145.08 | \$ 14.51 | \$ 159.59 | \$ 173.91 | \$ 333.50 |
| 4 | 3549 | 25 | 6 | 1472 | 15TH ST | \$ 822.12 | \$ 82.21 | \$ 904.33 | \$ 173.91 | \$ 1,078.24 |
| 5 | 3549 | 25 | 6 | 1472 | 15TH ST | \$ 1,597.05 | \$ 159.71 | \$ 1,756.76 | \$ 173.91 | \$ 1,930.67 |
| 6 | 3549 | 25 | 6 | 1472 | 15TH ST | \$ 96.72 | \$ 9.67 | \$ 106.39 | \$ 173.91 | \$ 280.30 |
| 7 | 2345A | 33 | 7 | 2340 | 17TH AV | \$ 1,157.12 | \$ 115.71 | \$ 1,272.83 | \$ 173.91 | \$ 1,446.74 |
| 8 | 2345A | 33 | 7 | 2340 | 17TH AV | \$ 48.36 | \$ 4.84 | \$ 53.20 | \$ 173.91 | \$ 227.11 |
| 9 | 2345A | 33 | 7 | 2340 | 17TH AV | \$ 96.72 | \$ 9.67 | \$ 106.39 | \$ 173.91 | \$ 280.30 |
| 10 | 2346 | 008A | 7 | 2371 | 17TH AV | \$ 145.08 | \$ 14.51 | \$ 159.59 | \$ 173.91 | \$ 333.50 |
| 11 | 2346 | 008A | 7 | 2371 | 17TH AV | \$ 1,254.85 | \$ 125.49 | \$ 1,380.34 | \$ 173.91 | \$ 1,554.25 |
| 12 | 7219 | 004A | 7 | 3095 | 19TH AV | \$ 1,717.16 | \$ 171.72 | \$ 1,888.88 | \$ 173.91 | \$ 2,062.79 |
| 13 | 7219 | 004A | 7 | 3095 | 19TH AV | \$ 96.72 | \$ 9.67 | \$ 106.39 | \$ 173.91 | \$ 280.30 |
| 14 | 3610 | 29 | 9 | 3491 | 20TH ST | \$ 759.82 | \$ 75.98 | \$ 835.80 | \$ 173.91 | \$ 1,009.71 |
| 15 | 1453 | 041A | 1 | 310 | 22ND AV | \$ 2,420.84 | \$ 242.08 | \$ 2,662.92 | \$ 173.91 | \$ 2,836.83 |
| 16 | 3639 | 13 | 9 | 2995 | 22ND ST | \$ 48.36 | \$ 4.84 | \$ 53.20 | \$ 173.91 | \$ 227.11 |
| 17 | 3639 | 13 | 9 | 2995 | 22ND ST | \$ 290.16 | \$ 29.02 | \$ 319.18 | \$ 173.91 | \$ 493.09 |
| 18 | 4298 | 1 | 10 | 601 | 25TH ST | \$ 193.44 | \$ 19.34 | \$ 212.78 | \$ 173.91 | \$ 386.69 |
| 19 | 4271 | 18 | 9 | 3076 | 26TH ST | \$ 1,545.71 | \$ 154.57 | \$ 1,700.28 | \$ 173.91 | \$ 1,874.19 |
| 20 | 4271 | 18 | 9 | 3076 | 26TH ST | \$ 241.80 | \$ 24.18 | \$ 265.98 | \$ 173.91 | \$ 439.89 |
| 21 | 6555 | 19 | 8 | 4250 | 26TH ST | \$ 290.16 | \$ 29.02 | \$ 319.18 | \$ 173.91 | \$ 493.09 |
| 22 | 1713 | 10 | 4 | 1251 | 37TH AV | \$ 1,194.49 | \$ 119.45 | \$ 1,313.94 | \$ 173.91 | \$ 1,487.85 |
| 23 | 1713 | 10 | 4 | 1251 | 37TH AV | \$ 241.80 | \$ 24.18 | \$ 265.98 | \$ 173.91 | \$ 439.89 |
| 24 | 1503 | 019A | 1 | 595 | 41ST AV | \$ 48.36 | \$ 4.84 | \$ 53.20 | \$ 173.91 | \$ 227.11 |
| 25 | 2308 | 22 | 4 | 2278 | 42ND AV | \$ 917.82 | \$ 91.78 | \$ 1,009.60 | \$ 173.91 | \$ 1,183.51 |
| 26 | 2308 | 22 | 4 | 2278 | 42ND AV | \$ 1,789.32 | \$ 178.93 | \$ 1,968.25 | \$ 173.91 | \$ 2,142.16 |
| 27 | 2308 | 22 | 4 | 2278 | 42ND AV | \$ 1,251.69 | \$ 125.17 | \$ 1,376.86 | \$ 173.91 | \$ 1,550.77 |
| 28 | 2308 | 22 | 4 | 2278 | 42ND AV | \$ 145.08 | \$ 14.51 | \$ 159.59 | \$ 173.91 | \$ 333.50 |
| 29 | 1587 | 31 | 1 | 638 | 45TH AV | \$ 1,115.44 | \$ 111.54 | \$ 1,226.98 | \$ 173.91 | \$ 1,400.89 |
| 30 | 1800 | 010D | 4 | 1388 | 46TH AV | \$ 1,523.86 | \$ 152.39 | \$ 1,676.25 | \$ 173.91 | \$ 1,850.16 |
| 31 | 1800 | 010D | 4 | 1388 | 46TH AV | \$ 96.72 | \$ 9.67 | \$ 106.39 | \$ 173.91 | \$ 280.30 |
| 32 | 2166 | 24 | 4 | 2095 | 46TH AV | \$ 96.72 | \$ 9.67 | \$ 106.39 | \$ 173.91 | \$ 280.30 |
| 33 | 6166 | 16 | 10 | 76V | ALDER ST | \$ 822.12 | \$ 82.21 | \$ 904.33 | \$ 173.91 | \$ 1,078.24 |
| 34 | 5659 | 5 | 9 | 212 | BANKS ST | \$ 96.72 | \$ 9.67 | \$ 106.39 | \$ 173.91 | \$ 280.30 |
| 35 | 1053 | 3 | 5 | 1611 | BRODERICK ST | \$ 1,644.24 | \$ 164.42 | \$ 1,808.66 | \$ 173.91 | \$ 1,982.57 |
| 36 | 6170 | 42 | 10 | 1026 | BRUSSELS ST | \$ 531.96 | \$ 53.20 | \$ 585.16 | \$ 173.91 | \$ 759.07 |
| 37 | 747 | 1 | 5 | 1200 | BUCHANAN ST | \$ 338.52 | \$ 33.85 | \$ 372.37 | \$ 173.91 | \$ 546.28 |
| 38 | 747 | 1 | 5 | 1200 | BUCHANAN ST | \$ 338.52 | \$ 33.85 | \$ 372.37 | \$ 173.91 | \$ 546.28 |
| 39 | 872 | 9 | 8 | 78 | BUCHANAN ST | \$ 96.72 | \$ 9.67 | \$ 106.39 | \$ 173.91 | \$ 280.30 |
| 40 | 7062 | 41 | 11 | 139 | CAINE AV | \$ 1,254.14 | \$ 125.41 | \$ 1,379.55 | \$ 173.91 | \$ 1,553.46 |
| 41 | 7062 | 41 | 11 | 139 | CAINE AV | \$ 2,318.06 | \$ 231.81 | \$ 2,549.87 | \$ 173.91 | \$ 2,723.78 |
| 42 | 3146 | 2 | 11 | 215 | CAPISTRANO AV | \$ 1,383.85 | \$ 138.39 | \$ 1,522.24 | \$ 173.91 | \$ 1,696.15 |
| 43 | 7114 | 3 | 11 | 227 | CAPITOL AV | \$ 870.48 | \$ 87.05 | \$ 957.53 | \$ 173.91 | \$ 1,131.44 |

DBI REVISIONS OF REPORT(REFLECTS DELETIONS) DELIQUENT CHARGES (DATED: 23-May-18)

Board of Supervisors Regular Meeting on 22-MAY-18

Sorted Alpha by Address City-Wide

Date Range: 11-MARCH-2017 - 09-MARCH-2018

| | | | | | | | | | | |
|----|-------|------|----|------|---------------|-------------|-----------|-------------|-----------|-------------|
| 44 | 6324 | 8 | 10 | 76 | CARRIZAL ST | \$ 996.87 | \$ 99.69 | \$ 1,096.56 | \$ 173.91 | \$ 1,270.47 |
| 45 | 6324 | 8 | 10 | 76 | CARRIZAL ST | \$ 145.08 | \$ 14.51 | \$ 159.59 | \$ 173.91 | \$ 333.50 |
| 46 | 5435 | 27 | 10 | 2059 | CARROLL AV | \$ 1,309.22 | \$ 130.92 | \$ 1,440.14 | \$ 173.91 | \$ 1,614.05 |
| 47 | 5435 | 27 | 10 | 2059 | CARROLL AV | \$ 96.72 | \$ 9.67 | \$ 106.39 | \$ 173.91 | \$ 280.30 |
| 48 | 620 | 14 | 3 | 1680 | CLAY ST | \$ 1,193.15 | \$ 119.32 | \$ 1,312.47 | \$ 173.91 | \$ 1,486.38 |
| 49 | 620 | 14 | 3 | 1680 | CLAY ST | \$ 435.24 | \$ 43.52 | \$ 478.76 | \$ 173.91 | \$ 652.67 |
| 50 | 620 | 14 | 3 | 1680 | CLAY ST | \$ 346.87 | \$ 34.69 | \$ 381.56 | \$ 173.91 | \$ 555.47 |
| 51 | 620 | 14 | 3 | 1680 | CLAY ST | \$ 145.00 | \$ 14.50 | \$ 159.50 | \$ 173.91 | \$ 333.41 |
| 52 | 1261 | 4 | 5 | 763 | COLE ST | \$ 870.48 | \$ 87.05 | \$ 957.53 | \$ 173.91 | \$ 1,131.44 |
| 53 | 6252 | 17 | 10 | 21 | CORA ST | \$ 435.24 | \$ 43.52 | \$ 478.76 | \$ 173.91 | \$ 652.67 |
| 54 | 6252 | 17 | 10 | 21 | CORA ST | \$ 193.44 | \$ 19.34 | \$ 212.78 | \$ 173.91 | \$ 386.69 |
| 55 | 2763 | 35 | 8 | 771 | CORBETT AV | \$ 1,209.00 | \$ 120.90 | \$ 1,329.90 | \$ 173.91 | \$ 1,503.81 |
| 56 | 2763 | 35 | 8 | 771 | CORBETT AV | \$ 957.35 | \$ 95.74 | \$ 1,053.09 | \$ 173.91 | \$ 1,227.00 |
| 57 | 5744 | 8 | 9 | 379 | CRESCENT AV | \$ 978.18 | \$ 97.82 | \$ 1,076.00 | \$ 173.91 | \$ 1,249.91 |
| 58 | 5744 | 8 | 9 | 379 | CRESCENT AV | \$ 48.36 | \$ 4.84 | \$ 53.20 | \$ 173.91 | \$ 227.11 |
| 59 | 5744 | 8 | 9 | 379 | CRESCENT AV | \$ 1,176.25 | \$ 117.63 | \$ 1,293.88 | \$ 173.91 | \$ 1,467.79 |
| 60 | 1154 | 013A | 5 | 1010 | DIVISADERO ST | \$ 1,051.23 | \$ 105.12 | \$ 1,156.35 | \$ 173.91 | \$ 1,330.26 |
| 61 | 1154 | 013A | 5 | 1010 | DIVISADERO ST | \$ 145.08 | \$ 14.51 | \$ 159.59 | \$ 173.91 | \$ 333.50 |
| 62 | 1076 | 001A | 5 | 1653 | DIVISADERO ST | \$ 2,226.00 | \$ 222.60 | \$ 2,448.60 | \$ 173.91 | \$ 2,622.51 |
| 63 | 4591C | 290 | | 451 | DONAHUE ST | \$ 1,347.88 | \$ 134.79 | \$ 1,482.67 | \$ 173.91 | \$ 1,656.58 |
| 64 | 4591C | 290 | | 451 | DONAHUE ST | \$ 241.80 | \$ 24.18 | \$ 265.98 | \$ 173.91 | \$ 439.89 |
| 65 | 4591C | 290 | | 451 | DONAHUE ST | \$ 48.36 | \$ 4.84 | \$ 53.20 | \$ 173.91 | \$ 227.11 |
| 66 | 4591C | 290 | | 451 | DONAHUE ST | \$ 307.35 | \$ 30.74 | \$ 338.09 | \$ 173.91 | \$ 512.00 |
| 67 | 4591C | 290 | | 451 | DONAHUE ST | \$ 48.36 | \$ 4.84 | \$ 53.20 | \$ 173.91 | \$ 227.11 |
| 68 | 4591C | 290 | | 451 | DONAHUE ST | \$ 307.35 | \$ 30.74 | \$ 338.09 | \$ 173.91 | \$ 512.00 |
| 69 | 4591C | 290 | | 451 | DONAHUE ST | \$ 241.80 | \$ 24.18 | \$ 265.98 | \$ 173.91 | \$ 439.89 |
| 70 | 4591C | 290 | | 451 | DONAHUE ST | \$ 1,299.72 | \$ 129.97 | \$ 1,429.69 | \$ 173.91 | \$ 1,603.60 |
| 71 | 3518 | 2 | 6 | 43B | DORE ST | \$ 145.08 | \$ 14.51 | \$ 159.59 | \$ 173.91 | \$ 333.50 |
| 72 | 235 | 2 | 3 | 49 | DRUMM ST | \$ 531.96 | \$ 53.20 | \$ 585.16 | \$ 173.91 | \$ 759.07 |
| 73 | 235 | 2 | 3 | 49 | DRUMM ST | \$ 1,257.36 | \$ 125.74 | \$ 1,383.10 | \$ 173.91 | \$ 1,557.01 |
| 74 | 3532 | 69 | 6 | 15 | DUBOCE AV | \$ 145.08 | \$ 14.51 | \$ 159.59 | \$ 173.91 | \$ 333.50 |
| 75 | 3532 | 69 | 6 | 15 | DUBOCE AV | \$ 193.44 | \$ 19.34 | \$ 212.78 | \$ 173.91 | \$ 386.69 |
| 76 | 3532 | 69 | 6 | 15 | DUBOCE AV | \$ 145.08 | \$ 14.51 | \$ 159.59 | \$ 173.91 | \$ 333.50 |
| 77 | 3532 | 69 | 6 | 15 | DUBOCE AV | \$ 1,165.95 | \$ 116.60 | \$ 1,282.55 | \$ 173.91 | \$ 1,456.46 |
| 78 | 734 | 8 | 5 | 1226 | EDDY ST | \$ 267.82 | \$ 26.78 | \$ 294.60 | \$ 173.91 | \$ 468.51 |
| 79 | 734 | 8 | 5 | 1226 | EDDY ST | \$ 267.82 | \$ 26.78 | \$ 294.60 | \$ 173.91 | \$ 468.51 |
| 80 | 734 | 8 | 5 | 1226 | EDDY ST | \$ 1,138.79 | \$ 113.88 | \$ 1,252.67 | \$ 173.91 | \$ 1,426.58 |
| 81 | 734 | 8 | 5 | 1226 | EDDY ST | \$ 193.44 | \$ 19.34 | \$ 212.78 | \$ 173.91 | \$ 386.69 |
| 82 | 734 | 8 | 5 | 1226 | EDDY ST | \$ 1,138.79 | \$ 113.88 | \$ 1,252.67 | \$ 173.91 | \$ 1,426.58 |
| 83 | 734 | 8 | 5 | 1226 | EDDY ST | \$ 193.44 | \$ 19.34 | \$ 212.78 | \$ 173.91 | \$ 386.69 |
| 84 | 747 | 1 | 5 | 1255 | EDDY ST | \$ 193.44 | \$ 19.34 | \$ 212.78 | \$ 173.91 | \$ 386.69 |
| 85 | 5368 | 38 | 10 | 65 | ELMIRA ST | \$ 338.52 | \$ 33.85 | \$ 372.37 | \$ 173.91 | \$ 546.28 |
| 86 | 5368 | 38 | 10 | 65 | ELMIRA ST | \$ 1,305.72 | \$ 130.57 | \$ 1,436.29 | \$ 173.91 | \$ 1,610.20 |
| 87 | 7107 | 34 | 11 | 171 | FARALLONES ST | \$ 290.16 | \$ 29.02 | \$ 319.18 | \$ 173.91 | \$ 493.09 |
| 88 | 7107 | 34 | 11 | 171 | FARALLONES ST | \$ 145.08 | \$ 14.51 | \$ 159.59 | \$ 173.91 | \$ 333.50 |

DBI REVISIONS OF REPORT(REFLECTS DELETIONS) DELIQUENT CHARGES (DATED: 23-May-18)

Board of Supervisors Regular Meeting on 22-MAY-18

Sorted Alpha by Address City-Wide

Date Range: 11-MARCH-2017 - 09-MARCH-2018

| | | | | | | | | | | |
|-----|------|------|----|-------|---------------|-------------|-----------|-------------|-----------|-------------|
| 89 | 7107 | 34 | 11 | 171 | FARALLONES ST | \$ 1,254.20 | \$ 125.42 | \$ 1,379.62 | \$ 173.91 | \$ 1,553.53 |
| 90 | 7107 | 34 | 11 | 171 | FARALLONES ST | \$ 290.16 | \$ 29.02 | \$ 319.18 | \$ 173.91 | \$ 493.09 |
| 91 | 7108 | 53 | 11 | 45 | FARALLONES ST | \$ 531.96 | \$ 53.20 | \$ 585.16 | \$ 173.91 | \$ 759.07 |
| 92 | 773 | 29 | 5 | 1020 | FILLMORE ST | \$ 773.76 | \$ 77.38 | \$ 851.14 | \$ 173.91 | \$ 1,025.05 |
| 93 | 3064 | 25 | 7 | 620 | FOERSTER ST | \$ 1,391.10 | \$ 139.11 | \$ 1,530.21 | \$ 173.91 | \$ 1,704.12 |
| 94 | 3064 | 25 | 7 | 620 | FOERSTER ST | \$ 48.36 | \$ 4.84 | \$ 53.20 | \$ 173.91 | \$ 227.11 |
| 95 | 5651 | 24 | 9 | 121 | GATES ST | \$ 96.72 | \$ 9.67 | \$ 106.39 | \$ 173.91 | \$ 280.30 |
| 96 | 5651 | 24 | 9 | 121 | GATES ST | \$ 193.44 | \$ 19.34 | \$ 212.78 | \$ 173.91 | \$ 386.69 |
| 97 | 5651 | 24 | 9 | 121 | GATES ST | \$ 145.08 | \$ 14.51 | \$ 159.59 | \$ 173.91 | \$ 333.50 |
| 98 | 309 | 11 | 3 | 180 | GEARY ST | \$ 338.52 | \$ 33.85 | \$ 372.37 | \$ 173.91 | \$ 546.28 |
| 99 | 309 | 11 | 3 | 180 | GEARY ST | \$ 1,144.79 | \$ 114.48 | \$ 1,259.27 | \$ 173.91 | \$ 1,433.18 |
| 100 | 116 | 8 | 3 | 1427 | GRANT AV | \$ 145.08 | \$ 14.51 | \$ 159.59 | \$ 173.91 | \$ 333.50 |
| 101 | 103 | 7 | 3 | 1501 | GRANT AV | \$ 917.82 | \$ 91.78 | \$ 1,009.60 | \$ 173.91 | \$ 1,183.51 |
| 102 | 103 | 7 | 3 | 1501 | GRANT AV | \$ 145.08 | \$ 14.51 | \$ 159.59 | \$ 173.91 | \$ 333.50 |
| 103 | 555 | 26 | 2 | 1943 | GREEN ST | \$ 1,837.68 | \$ 183.77 | \$ 2,021.45 | \$ 173.91 | \$ 2,195.36 |
| 104 | 555 | 26 | 2 | 1943 | GREEN ST | \$ 1,576.32 | \$ 157.63 | \$ 1,733.95 | \$ 173.91 | \$ 1,907.86 |
| 105 | 555 | 26 | 2 | 1945 | GREEN ST | \$ 1,302.89 | \$ 130.29 | \$ 1,433.18 | \$ 173.91 | \$ 1,607.09 |
| 106 | 555 | 26 | 2 | 1945 | GREEN ST | \$ 1,624.76 | \$ 162.48 | \$ 1,787.24 | \$ 173.91 | \$ 1,961.15 |
| 107 | 555 | 26 | 2 | 1945 | GREEN ST | \$ 1,160.64 | \$ 116.06 | \$ 1,276.70 | \$ 173.91 | \$ 1,450.61 |
| 108 | 555 | 26 | 2 | 1945 | GREEN ST | \$ 1,506.41 | \$ 150.64 | \$ 1,657.05 | \$ 173.91 | \$ 1,830.96 |
| 109 | 555 | 26 | 2 | 1945 | GREEN ST | \$ 773.76 | \$ 77.38 | \$ 851.14 | \$ 173.91 | \$ 1,025.05 |
| 110 | 555 | 26 | 2 | 1945 | GREEN ST | \$ 1,506.41 | \$ 150.64 | \$ 1,657.05 | \$ 173.91 | \$ 1,830.96 |
| 111 | 555 | 26 | 2 | 1945 | GREEN ST | \$ 1,547.52 | \$ 154.75 | \$ 1,702.27 | \$ 173.91 | \$ 1,876.18 |
| 112 | 555 | 26 | 2 | 1945 | GREEN ST | \$ 1,634.27 | \$ 163.43 | \$ 1,797.70 | \$ 173.91 | \$ 1,971.61 |
| 113 | 555 | 26 | 2 | 1945 | GREEN ST | \$ 241.80 | \$ 24.18 | \$ 265.98 | \$ 173.91 | \$ 439.89 |
| 114 | 558 | 24 | 2 | 2283 | GREEN ST | \$ 145.08 | \$ 14.51 | \$ 159.59 | \$ 173.91 | \$ 333.50 |
| 115 | 115 | 16 | 3 | 450 | GREEN ST | \$ 918.44 | \$ 91.84 | \$ 1,010.28 | \$ 173.91 | \$ 1,184.19 |
| 116 | 115 | 16 | 3 | 450 | GREEN ST | \$ 1,318.05 | \$ 131.81 | \$ 1,449.86 | \$ 173.91 | \$ 1,623.77 |
| 117 | 119 | 11 | 3 | 818 | GREEN ST | \$ 822.12 | \$ 82.21 | \$ 904.33 | \$ 173.91 | \$ 1,078.24 |
| 118 | 1181 | 14 | 5 | 1270 | GROVE ST | \$ 1,497.35 | \$ 149.74 | \$ 1,647.09 | \$ 173.91 | \$ 1,821.00 |
| 119 | 1181 | 14 | 5 | 1270 | GROVE ST | \$ 145.08 | \$ 14.51 | \$ 159.59 | \$ 173.91 | \$ 333.50 |
| 120 | 1181 | 14 | 5 | 1270 | GROVE ST | \$ 483.60 | \$ 48.36 | \$ 531.96 | \$ 173.91 | \$ 705.87 |
| 121 | 3646 | 14 | 8 | 1135 | GUERRERO ST | \$ 193.44 | \$ 19.34 | \$ 212.78 | \$ 173.91 | \$ 386.69 |
| 122 | 3618 | 72 | 8 | 988 | GUERRERO ST | \$ 241.80 | \$ 24.18 | \$ 265.98 | \$ 173.91 | \$ 439.89 |
| 123 | 3618 | 72 | 8 | 988 | GUERRERO ST | \$ 444.54 | \$ 44.45 | \$ 488.99 | \$ 173.91 | \$ 662.90 |
| 124 | 3541 | 38 | 8 | 61 65 | HENRY ST | \$ 5,069.49 | \$ 506.95 | \$ 5,576.44 | \$ 173.91 | \$ 5,750.35 |
| 125 | 3725 | 20 | 6 | 964 | HOWARD ST | \$ 193.44 | \$ 19.34 | \$ 212.78 | \$ 173.91 | \$ 386.69 |
| 126 | 3725 | 20 | 6 | 964 | HOWARD ST | \$ 1,439.46 | \$ 143.95 | \$ 1,583.41 | \$ 173.91 | \$ 1,757.32 |
| 127 | 3725 | 20 | 6 | 964 | HOWARD ST | \$ 531.96 | \$ 53.20 | \$ 585.16 | \$ 173.91 | \$ 759.07 |
| 128 | 6976 | 004E | 11 | 158 | HOWTH ST | \$ 145.08 | \$ 14.51 | \$ 159.59 | \$ 173.91 | \$ 333.50 |
| 129 | 153 | 6 | 3 | 1735 | HYDE ST | \$ 145.08 | \$ 14.51 | \$ 159.59 | \$ 173.91 | \$ 333.50 |
| 130 | 153 | 6 | 3 | 1735 | HYDE ST | \$ 1,542.16 | \$ 154.22 | \$ 1,696.38 | \$ 173.91 | \$ 1,870.29 |
| 131 | 807 | 009A | 5 | 469 | IVY ST | \$ 1,118.28 | \$ 111.83 | \$ 1,230.11 | \$ 173.91 | \$ 1,404.02 |
| 132 | 807 | 009A | 5 | 469 | IVY ST | \$ 145.08 | \$ 14.51 | \$ 159.59 | \$ 173.91 | \$ 333.50 |
| 133 | 5281 | 11 | 10 | 1811 | JERROLD AV | \$ 145.08 | \$ 14.51 | \$ 159.59 | \$ 173.91 | \$ 333.50 |

DBI REVISIONS OF REPORT(REFLECTS DELETIONS) DELIQUENT CHARGES (DATED: 23-May-18)

Board of Supervisors Regular Meeting on 22-MAY-18

Sorted Alpha by Address City-Wide

Date Range: 11-MARCH-2017 - 09-MARCH-2018

| | | | | | | | | | | |
|-----|------|------|----|---------|----------------|-------------|-----------|-------------|-----------|-------------|
| 134 | 5281 | 11 | 10 | 1811 | JERROLD AV | \$ 1,120.76 | \$ 112.08 | \$ 1,232.84 | \$ 173.91 | \$ 1,406.75 |
| 135 | 5281 | 11 | 10 | 1811 | JERROLD AV | \$ 145.08 | \$ 14.51 | \$ 159.59 | \$ 173.91 | \$ 333.50 |
| 136 | 3157 | 9 | 7 | 200 | JUDSON AV | \$ 1,245.30 | \$ 124.53 | \$ 1,369.83 | \$ 173.91 | \$ 1,543.74 |
| 137 | 4073 | 13 | 10 | 781 | KANSAS ST | \$ 918.84 | \$ 91.88 | \$ 1,010.72 | \$ 173.91 | \$ 1,184.63 |
| 138 | 5290 | 37 | 10 | 1651 | KIRKWOOD AV | \$ 1,205.84 | \$ 120.58 | \$ 1,326.42 | \$ 173.91 | \$ 1,500.33 |
| 139 | 5290 | 37 | 10 | 1651 | KIRWOOD AV | \$ 1,223.51 | \$ 122.35 | \$ 1,345.86 | \$ 173.91 | \$ 1,519.77 |
| 140 | 5290 | 37 | 10 | 1651 | KIRWOOD AV | \$ 145.08 | \$ 14.51 | \$ 159.59 | \$ 173.91 | \$ 333.50 |
| 141 | 334 | 3 | 6 | 335 | LEAVENWORTH ST | \$ 3,912.36 | \$ 391.24 | \$ 4,303.60 | \$ 173.91 | \$ 4,477.51 |
| 142 | 334 | 3 | 6 | 335 | LEAVENWORTH ST | \$ 4,635.11 | \$ 463.51 | \$ 5,098.62 | \$ 173.91 | \$ 5,272.53 |
| 143 | 7159 | 24 | 11 | 32 | LIEBIG ST | \$ 4,331.52 | \$ 433.15 | \$ 4,764.67 | \$ 173.91 | \$ 4,938.58 |
| 144 | 839 | 42 | 5 | 202 | LILY ST | \$ 1,008.87 | \$ 100.89 | \$ 1,109.76 | \$ 173.91 | \$ 1,283.67 |
| 145 | 839 | 42 | 5 | 202 | LILY ST | \$ 96.72 | \$ 9.67 | \$ 106.39 | \$ 173.91 | \$ 280.30 |
| 146 | 495 | 002A | 2 | 1700 | LOMBARD ST | \$ 1,015.56 | \$ 101.56 | \$ 1,117.12 | \$ 173.91 | \$ 1,291.03 |
| 147 | 6079 | 19 | 11 | 489 | MADRID ST | \$ 338.52 | \$ 33.85 | \$ 372.37 | \$ 173.91 | \$ 546.28 |
| 148 | 6079 | 19 | 11 | 489 | MADRID ST | \$ 241.80 | \$ 24.18 | \$ 265.98 | \$ 173.91 | \$ 439.89 |
| 149 | 6079 | 19 | 11 | 489 | MADRID ST | \$ 1,028.39 | \$ 102.84 | \$ 1,131.23 | \$ 173.91 | \$ 1,305.14 |
| 150 | 6079 | 19 | 11 | 489 | MADRID ST | \$ 948.51 | \$ 94.85 | \$ 1,043.36 | \$ 173.91 | \$ 1,217.27 |
| 151 | 6079 | 19 | 11 | 489 | MADRID ST | \$ 1,983.25 | \$ 198.33 | \$ 2,181.58 | \$ 173.91 | \$ 2,355.49 |
| 152 | 6079 | 19 | 11 | 489 | MADRID ST | \$ 145.08 | \$ 14.51 | \$ 159.59 | \$ 173.91 | \$ 333.50 |
| 153 | 6079 | 19 | 11 | 489 | MADRID ST | \$ 96.72 | \$ 9.67 | \$ 106.39 | \$ 173.91 | \$ 280.30 |
| 154 | 6087 | 38 | 11 | 566 | MADRID ST | \$ 435.24 | \$ 43.52 | \$ 478.76 | \$ 173.91 | \$ 652.67 |
| 155 | 6087 | 38 | 11 | 566 | MADRID ST | \$ 901.74 | \$ 90.17 | \$ 991.91 | \$ 173.91 | \$ 1,165.82 |
| 156 | 7048 | 49 | 11 | 1 | MAJESTIC AV | \$ 1,160.64 | \$ 116.06 | \$ 1,276.70 | \$ 173.91 | \$ 1,450.61 |
| 157 | 2784 | 10 | 7 | 157 | MARVIEW WY | \$ 1,257.36 | \$ 125.74 | \$ 1,383.10 | \$ 173.91 | \$ 1,557.01 |
| 158 | 2784 | 10 | 7 | 157 | MARVIEW WY | \$ 1,518.58 | \$ 151.86 | \$ 1,670.44 | \$ 173.91 | \$ 1,844.35 |
| 159 | 776 | 4 | 5 | 1400 | MCALLISTER ST | \$ 725.40 | \$ 72.54 | \$ 797.94 | \$ 173.91 | \$ 971.85 |
| 160 | 776 | 4 | 5 | 1400 | MCALLISTER ST | \$ 1,590.54 | \$ 159.05 | \$ 1,749.59 | \$ 173.91 | \$ 1,923.50 |
| 161 | 776 | 4 | 5 | 1400 | MCALLISTER ST | \$ 628.68 | \$ 62.87 | \$ 691.55 | \$ 173.91 | \$ 865.46 |
| 162 | 3701 | 22 | 6 | 1288 | MISSION ST | \$ 554.92 | \$ 55.49 | \$ 610.41 | \$ 173.91 | \$ 784.32 |
| 163 | 3596 | 119 | 9 | 2386 | MISSION ST | \$ 822.00 | \$ 82.20 | \$ 904.20 | \$ 173.91 | \$ 1,078.11 |
| 164 | 3147 | 1 | 11 | 4500 | MISSION ST | \$ 193.44 | \$ 19.34 | \$ 212.78 | \$ 173.91 | \$ 386.69 |
| 165 | 3147 | 1 | 11 | 4500 | MISSION ST | \$ 48.36 | \$ 4.84 | \$ 53.20 | \$ 173.91 | \$ 227.11 |
| 166 | 3147 | 1 | 11 | 4500 | MISSION ST | \$ 1,158.13 | \$ 115.81 | \$ 1,273.94 | \$ 173.91 | \$ 1,447.85 |
| 167 | 4038 | 3 | 10 | 328 | MISSISSIPPI ST | \$ 290.16 | \$ 29.02 | \$ 319.18 | \$ 173.91 | \$ 493.09 |
| 168 | 4038 | 3 | 10 | 328 | MISSISSIPPI ST | \$ 1,161.48 | \$ 116.15 | \$ 1,277.63 | \$ 173.91 | \$ 1,451.54 |
| 169 | 3095 | 8 | 7 | 714 716 | MONTEREY BL | \$ 2,828.17 | \$ 282.82 | \$ 3,110.99 | \$ 173.91 | \$ 3,284.90 |
| 170 | 5343 | 21 | 10 | 1741 | NEWHALL ST | \$ 2,176.20 | \$ 217.62 | \$ 2,393.82 | \$ 173.91 | \$ 2,567.73 |
| 171 | 6591 | 022A | 8 | 1413 | NOE ST | \$ 1,402.44 | \$ 140.24 | \$ 1,542.68 | \$ 173.91 | \$ 1,716.59 |
| 172 | 476 | 007C | 2 | 5 | NORTH VIEW CT | \$ 1,223.51 | \$ 122.35 | \$ 1,345.86 | \$ 173.91 | \$ 1,519.77 |
| 173 | 476 | 007C | 2 | 5 | NORTH VIEW CT | \$ 48.36 | \$ 4.84 | \$ 53.20 | \$ 173.91 | \$ 227.11 |
| 174 | 324 | 15 | 6 | 485 | O'FARRELL ST | \$ 960.15 | \$ 96.02 | \$ 1,056.17 | \$ 173.91 | \$ 1,230.08 |
| 175 | 324 | 15 | 6 | 485 | O'FARRELL ST | \$ 145.08 | \$ 14.51 | \$ 159.59 | \$ 173.91 | \$ 333.50 |
| 176 | 6915 | 25 | 7 | 1939 | OCEAN AV | \$ 1,405.28 | \$ 140.53 | \$ 1,545.81 | \$ 173.91 | \$ 1,719.72 |
| 177 | 6915 | 25 | 7 | 1939 | OCEAN AV | \$ 1,354.08 | \$ 135.41 | \$ 1,489.49 | \$ 173.91 | \$ 1,663.40 |
| 178 | 6915 | 25 | 7 | 1939 | OCEAN AV | \$ 1,405.28 | \$ 140.53 | \$ 1,545.81 | \$ 173.91 | \$ 1,719.72 |

DBI REVISIONS OF REPORT(REFLECTS DELETIONS) DELIQUENT CHARGES (DATED: 23-May-18)

Board of Supervisors Regular Meeting on 22-MAY-18

Sorted Alpha by Address City-Wide

Date Range: 11-MARCH-2017 - 09-MARCH-2018

| | | | | | | | | | | |
|-----|-------|------|----|---------|---------------|-------------|-----------|-------------|-----------|-------------|
| 179 | 6915 | 25 | 7 | 1939 | OCEAN AV | \$ 1,354.08 | \$ 135.41 | \$ 1,489.49 | \$ 173.91 | \$ 1,663.40 |
| 180 | 6915 | 25 | 7 | 1945 | OCEAN AV | \$ 1,354.08 | \$ 135.41 | \$ 1,489.49 | \$ 173.91 | \$ 1,663.40 |
| 181 | 2149 | 19 | 4 | 2519 | PACHECO ST | \$ 193.44 | \$ 19.34 | \$ 212.78 | \$ 173.91 | \$ 386.69 |
| 182 | 970 | 14 | 2 | 3577 | PACIFIC AV | \$ 1,934.40 | \$ 193.44 | \$ 2,127.84 | \$ 173.91 | \$ 2,301.75 |
| 183 | 1226 | 17 | 5 | 1880 | PAGE ST | \$ 4,245.45 | \$ 424.55 | \$ 4,670.00 | \$ 173.91 | \$ 4,843.91 |
| 184 | 4153 | 8 | 9 | 1056 | POTRERO AV | \$ 929.82 | \$ 92.98 | \$ 1,022.80 | \$ 173.91 | \$ 1,196.71 |
| 185 | 5730 | 4 | 9 | 212 | PUTNAM ST | \$ 1,402.44 | \$ 140.24 | \$ 1,542.68 | \$ 173.91 | \$ 1,716.59 |
| 186 | 5730 | 4 | 9 | 212 | PUTNAM ST | \$ 1,260.53 | \$ 126.05 | \$ 1,386.58 | \$ 173.91 | \$ 1,560.49 |
| 187 | 5730 | 4 | 9 | 212 | PUTNAM ST | \$ 677.04 | \$ 67.70 | \$ 744.74 | \$ 173.91 | \$ 918.65 |
| 188 | 2936A | 23 | 7 | 30 | ROCKWOOD CT | \$ 386.88 | \$ 38.69 | \$ 425.57 | \$ 173.91 | \$ 599.48 |
| 189 | 852 | 010A | 5 | 285 | ROSE ST | \$ 290.16 | \$ 29.02 | \$ 319.18 | \$ 173.91 | \$ 493.09 |
| 190 | 852 | 010A | 5 | 285 | ROSE ST | \$ 241.80 | \$ 24.18 | \$ 265.98 | \$ 173.91 | \$ 439.89 |
| 191 | 852 | 010A | 5 | 285 | ROSE ST | \$ 1,143.82 | \$ 114.38 | \$ 1,258.20 | \$ 173.91 | \$ 1,432.11 |
| 192 | 1155 | 4 | 5 | 923 927 | SCOTT ST | \$ 580.32 | \$ 58.03 | \$ 638.35 | \$ 173.91 | \$ 812.26 |
| 193 | 1155 | 4 | 5 | 923 927 | SCOTT ST | \$ 193.44 | \$ 19.34 | \$ 212.78 | \$ 173.91 | \$ 386.69 |
| 194 | 7074 | 46 | 11 | 421 | SHIELDS ST | \$ 822.12 | \$ 82.21 | \$ 904.33 | \$ 173.91 | \$ 1,078.24 |
| 195 | 3532 | 25 | 6 | 1441 | STEVENSON ST | \$ 822.12 | \$ 82.21 | \$ 904.33 | \$ 173.91 | \$ 1,078.24 |
| 196 | 6210 | 12 | 10 | 338 | TEDDY AV | \$ 96.72 | \$ 9.67 | \$ 106.39 | \$ 173.91 | \$ 280.30 |
| 197 | 6210 | 12 | 10 | 338 | TEDDY AV | \$ 1,106.61 | \$ 110.66 | \$ 1,217.27 | \$ 173.91 | \$ 1,391.18 |
| 198 | 4792 | 16 | 10 | 1278 | THOMAS AV | \$ 822.12 | \$ 82.21 | \$ 904.33 | \$ 173.91 | \$ 1,078.24 |
| 199 | 4792 | 16 | 10 | 1278 | THOMAS AV | \$ 822.12 | \$ 82.21 | \$ 904.33 | \$ 173.91 | \$ 1,078.24 |
| 200 | 530 | 50 | | 1866 | UNION ST | \$ 822.12 | \$ 82.21 | \$ 904.33 | \$ 173.91 | \$ 1,078.24 |
| 201 | 530 | 52 | | 1870 | UNION ST | \$ 193.44 | \$ 19.34 | \$ 212.78 | \$ 173.91 | \$ 386.69 |
| 202 | 530 | 52 | | 1870 | UNION ST | \$ 822.12 | \$ 82.21 | \$ 904.33 | \$ 173.91 | \$ 1,078.24 |
| 203 | 530 | 52 | | 1870 | UNION ST | \$ 1,480.74 | \$ 148.07 | \$ 1,628.81 | \$ 173.91 | \$ 1,802.72 |
| 204 | 530 | 52 | | 1870 | UNION ST | \$ 822.12 | \$ 82.21 | \$ 904.33 | \$ 173.91 | \$ 1,078.24 |
| 205 | 6038 | 52 | 9 | 454V | UNIVERSITY ST | \$ 628.68 | \$ 62.87 | \$ 691.55 | \$ 173.91 | \$ 865.46 |
| 206 | 3568 | 3 | 6 | 528 | VALENCIA ST | \$ 725.40 | \$ 72.54 | \$ 797.94 | \$ 173.91 | \$ 971.85 |
| 207 | 3568 | 3 | 6 | 528 | VALENCIA ST | \$ 96.72 | \$ 9.67 | \$ 106.39 | \$ 173.91 | \$ 280.30 |
| 208 | 555 | 32 | 2 | 2030 | VALLEJO ST | \$ 1,057.23 | \$ 105.72 | \$ 1,162.95 | \$ 173.91 | \$ 1,336.86 |
| 209 | 4827 | 4 | 10 | 1320 | WALLACE AV | \$ 1,906.20 | \$ 190.62 | \$ 2,096.82 | \$ 173.91 | \$ 2,270.73 |



City and County of San Francisco

Tails
Resolution

City Hall
1 Dr. Carlton B. Goodlett Place
San Francisco, CA 94102-4689

File Number: 180266

Date Passed: May 22, 2018

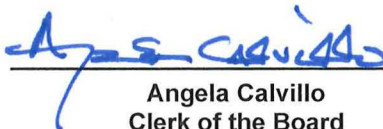
Resolution approving Report of Delinquent Charges for Assessment Costs submitted by the Director of the Department of Building Inspection for delinquent charges for code enforcement violations and associated fees pursuant to Building Code, Sections 102A.3, 102A.4, 102A.6, 102A.12, 102A.16, 102A.17, 102A.18, 102A.19, 102A.20 et seq., 103A.3.3, 108A, and 110A - Tables 1A-K and 1A-G, and Administrative Code, Sections 41.10(f), 41.10(g), and 41.11(f), the costs thereof having accrued pursuant to code enforcement violations.

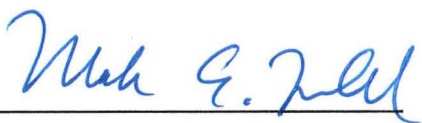
May 22, 2018 Board of Supervisors - ADOPTED

Ayes: 11 - Breed, Cohen, Fewer, Kim, Peskin, Ronen, Safai, Sheehy, Stefani, Tang and Yee


File No. 180266

I hereby certify that the foregoing
Resolution was ADOPTED on 5/22/2018 by
the Board of Supervisors of the City and
County of San Francisco.


Angela Calvillo
Clerk of the Board



Mark E. Farrell
Mayor



Date Approved