

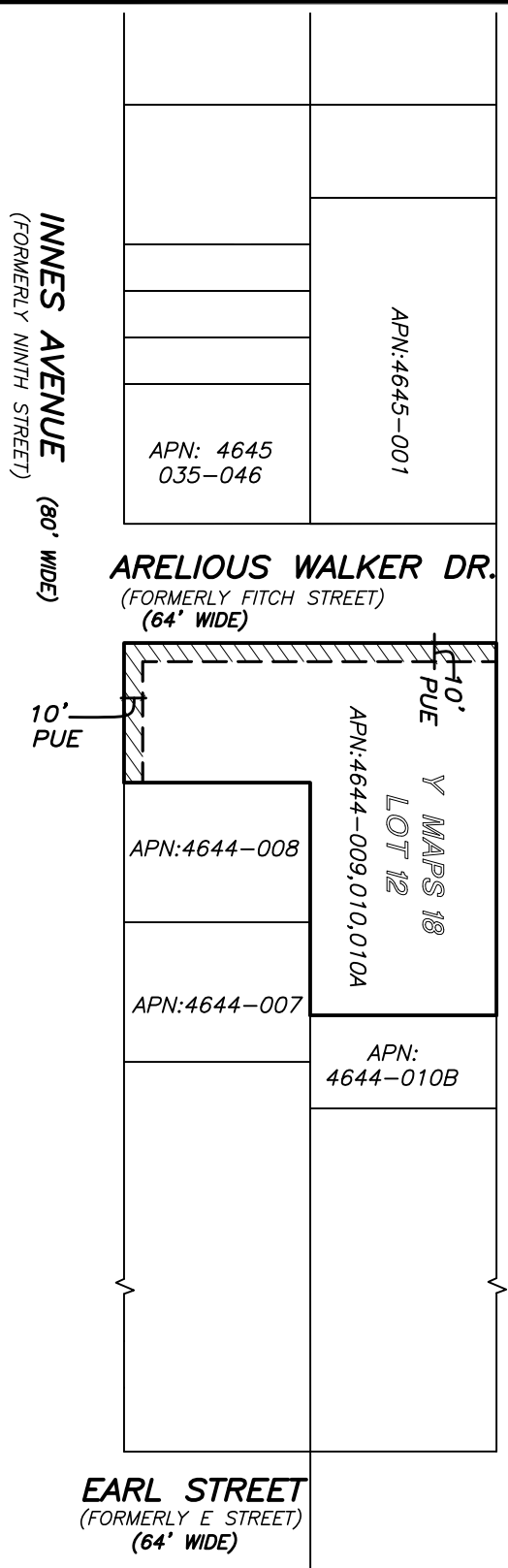
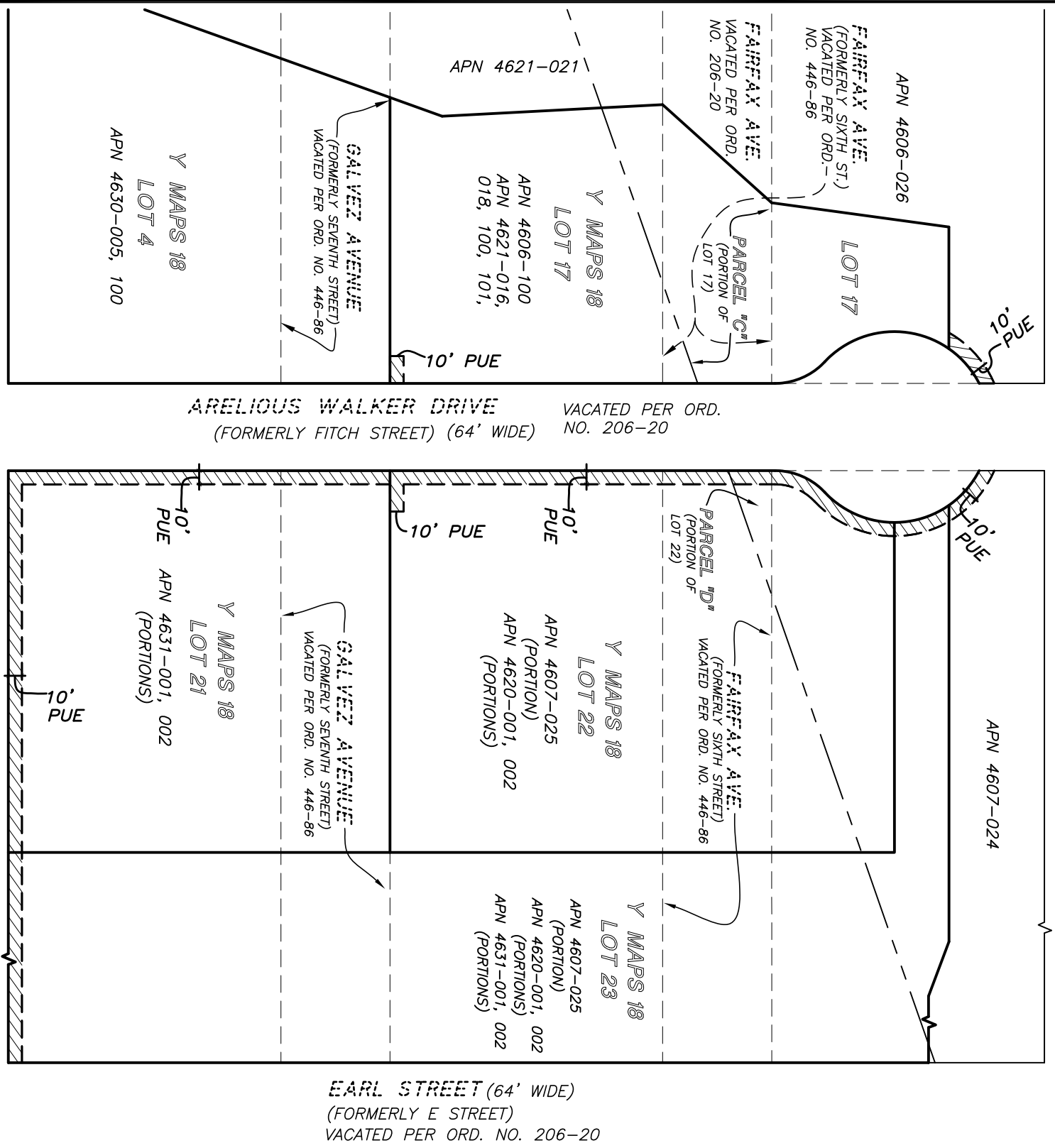

LEGEND

APN ASSESSOR'S PARCEL NUMBER

10' PUE PUBLIC UTILITY EASEMENT PER Y MAPS 18 TO BE VACATED

MAP REFERENCE

"MAP OF EAST INDIA BASIN BUSINESS PARK" FILED MAY 4, 1988 IN BOOK "Y" OF MAPS, AT PAGES 18 AND 19, SAN FRANCISCO COUNTY RECORDS.



APPROVED:

WILLIAM E. BLACKWELL JR., PLS 8251
 ACTING CITY & COUNTY SURVEYOR

 DATE

CITY AND COUNTY OF SAN FRANCISCO PUBLIC WORKS
 SUBDIVISION AND MAPPING

MAP TITLE: VACATION OF PUBLIC UTILITY EASEMENTS ADJACENT TO ARELIOS WALKER DRIVE, HUDSON AVENUE AND INNES AVENUE

FILE: SUR 2022-002	SHEET 1 OF 1	SCALE: 1:100	REVISION
---------------------------	---------------------	---------------------	-----------------