

1 [Final Map 8621 - 619 Shotwell Street]

2

3 **Motion approving Final Map 8621, a six unit residential Condominium Project, located**  
4 **at, 619 Shotwell Street, being a subdivision of Assessor's Parcel Block No. 3611, Lot**  
5 **No. 057, and adopting findings pursuant to the General Plan, and the eight priority**  
6 **policies of Planning Code, Section 101.1.**

7

8         MOVED, That the certain map entitled "FINAL MAP 8621", a 6 unit residential  
9 Condominium Project, located at 619 Shotwell Street, being a subdivision of Assessor's  
10 Parcel Block No. 3611, Lot No. 057, comprising 4 sheets, approved August 24, 2016, by  
11 Department of Public Works Order No. 185231 is hereby approved and said map is adopted  
12 as an Official Final Map 8621; and, be it

13         FURTHER MOVED, That the San Francisco Board of Supervisors adopts as its own  
14 and incorporates by reference herein as though fully set forth the findings made by the City  
15 Planning Department, by its letter dated November, 24, 2015, that the proposed subdivision is  
16 consistent with the objectives and policies of the General Plan and the eight priority policies of  
17 Planning Code, Section 101.1; and, be it


18         FURTHER MOVED, That the San Francisco Board of Supervisors hereby authorizes  
19 the Director of the Department of Public Works to enter all necessary recording information on  
20 the Final Map and authorizes the Clerk of the Board of Supervisors to execute the Clerk's  
21 Statement as set forth herein; and, be it

22         FURTHER MOVED, That approval of this map is also conditioned upon compliance by  
23 the subdivider with all applicable provisions of the San Francisco Subdivision Code and  
24 amendments thereto.

25


1  
2  
3  
4  
5  
6  
7  
8  
9  
10  
11  
12  
13  
14  
15  
16  
17  
18  
19  
20  
21  
22  
23  
24  
25

RECOMMENDED:



Mohammed Nuru  
Director of Public Works

DESCRIPTION APPROVED:



Bruce R. Storrs, PLS  
City and County Surveyor



**City and County of San Francisco**  
**Tails**  
**Motion: M16-121**

City Hall  
1 Dr. Carlton B. Goodlett Place  
San Francisco, CA 94102-4689

**File Number:** 160957

**Date Passed:** September 13, 2016


Motion approving Final Map 8621, a six unit residential Condominium Project, located at, 619 Shotwell Street, being a subdivision of Assessor's Parcel Block No. 3611, Lot No. 057, and adopting findings pursuant to the General Plan, and the eight priority policies of Planning Code, Section 101.1.

September 13, 2016 Board of Supervisors - APPROVED

Ayes: 11 - Avalos, Breed, Campos, Cohen, Farrell, Kim, Mar, Peskin, Tang, Wiener and Yee

File No. 160957

**I hereby certify that the foregoing Motion was APPROVED on 9/13/2016 by the Board of Supervisors of the City and County of San Francisco.**

  
\_\_\_\_\_  
Angela Calvillo  
Clerk of the Board