

BOARD of SUPERVISORS



City Hall
1 Dr. Carlton B. Goodlett Place, Room 244
San Francisco 94102-4689
Tel. No. 554-5184
Fax No. 554-5163
TDD/TTY No. 544-5227

MEMORANDUM

Date: June 5, 2020
To: Assessor-Recorder
From: Angela Calvillo, Clerk of the Board
Subject: Final Map 10009 - 545-555 Golden Gate Avenue and 150 Redwood Street

On June 2, 2020, the Board of Supervisors approved Map 10009. The certification is below; additionally, I have attached the Tax Statement, stating there are no liens against this subdivision or any part thereof for unpaid state, county, municipal or local taxes, or special assessments collected as taxes.

FINAL MAP 10009

A 55 RESIDENTIAL AND 2 COMMERCIAL UNIT
MIXED-USE CONDOMINIUM PROJECT

A SUBDIVISION OF THAT REAL PROPERTY DESCRIBED
IN THAT CERTAIN GRANT DEED RECORDED
SEPTEMBER 30, 2014 AS DOCUMENT NUMBER
2014-J956335-00, OFFICIAL RECORDS.
BEING A PART OF WESTERN ADDITION
BLOCK NUMBER 65.

CLERK'S STATEMENT

I, ANGELA CALVILLO, CLERK OF THE BOARD OF SUPERVISORS OF THE CITY AND
COUNTY OF SAN FRANCISCO, STATE OF CALIFORNIA, HEREBY STATE THAT SAID BOARD
OF SUPERVISORS BY ITS MOTION NO. M20-061 ADOPTED
June 2, 2020, APPROVED THIS MAP ENTITLED
'FINAL MAP 10009'.

IN TESTIMONY WHEREOF, I HAVE HEREUNTO SUBSCRIBED MY HAND AND CAUSED THE
SEAL OF THE OFFICE TO BE AFFIXED.

BY: Angela Calvillo DATE: 6/05/2020
CLERK OF THE BOARD OF SUPERVISORS
CITY AND COUNTY OF SAN FRANCISCO
STATE OF CALIFORNIA

TAX STATEMENT

I, ANGELA CALVILLO, CLERK OF THE BOARD OF SUPERVISORS OF THE CITY AND
COUNTY OF SAN FRANCISCO, STATE OF CALIFORNIA, DO HEREBY STATE THAT THE
SUBDIVIDER HAS FILED A STATEMENT FROM THE TREASURER AND TAX
COLLECTOR OF THE CITY AND COUNTY OF SAN FRANCISCO, SHOWING THAT
ACCORDING TO THE RECORDS OF HIS OR HER OFFICE THERE ARE NO LIENS AGAINST
THIS SUBDIVISION OR ANY PART THEREOF FOR UNPAID STATE, COUNTY, MUNICIPAL OR
LOCAL TAXES, OR SPECIAL ASSESSMENTS COLLECTED AS TAXES.

DATED: 5 DAY OF June, 2020

Angela Calvillo
CLERK OF THE BOARD OF SUPERVISORS
CITY AND COUNTY OF SAN FRANCISCO
STATE OF CALIFORNIA

BOARD OF SUPERVISOR'S APPROVAL

ON June 2, 2020 THE BOARD OF SUPERVISOR'S
OF THE CITY AND COUNTY OF SAN FRANCISCO, STATE OF CALIFORNIA APPROVED
AND PASSED MOTION NO. M20-061, A COPY OF WHICH IS ON FILE IN
THE OFFICE OF THE BOARD OF SUPERVISOR'S IN FILE NO. 200548

1 [Final Map 10009 - 545-555 Golden Gate Avenue and 150 Redwood Street]

2

3 **Motion approving Final Map 10009, a 55 residential unit and two commercial unit,**
4 **mixed-use condominium project, located at 545-555 Golden Gate Avenue and 150**
5 **Redwood Street, being a subdivision of Assessor’s Parcel Block No. 0766, Lot No. 010;**
6 **and adopting findings pursuant to the General Plan, and the eight priority policies of**
7 **Planning Code, Section 101.1.**

8

9 MOVED, That the certain map entitled “FINAL MAP 10009”, a 55 residential unit and
10 two commercial unit, mixed-use condominium project, located at 545-555 Golden Gate
11 Avenue and 150 Redwood Street, being a subdivision of Assessor’s Parcel Block No. 0766,
12 Lot No. 010, comprising two sheets, approved March 13, 2020, by Department of Public
13 Works Order No. 202890 is hereby approved and said map is adopted as an Official Final
14 Map 10009; and, be it

15 FURTHER MOVED, That the San Francisco Board of Supervisors adopts as its own
16 and incorporates by reference herein as though fully set forth the findings made by the
17 Planning Department, by its letter dated June 26, 2019, that the proposed subdivision is
18 consistent with the General Plan, and the eight priority policies of Planning Code, Section
19 101.1; and, be it

20 FURTHER MOVED, That the San Francisco Board of Supervisors hereby authorizes
21 the Director of the Department of Public Works to enter all necessary recording information on
22 the Final Map and authorizes the Clerk of the Board of Supervisors to execute the Clerk’s
23 Statement as set forth herein; and, be it

24

25

1
2
3
4
5
6
7
8
9
10
11
12
13
14
15
16
17
18
19
20
21
22
23
24
25


FURTHER MOVED, That approval of this map is also conditioned upon compliance by the subdivider with all applicable provisions of the San Francisco Subdivision Code and amendments thereto.

DESCRIPTION APPROVED:




Bruce R. Storrs, PLS
City and County Surveyor

RECOMMENDED:



Alaric Degrafinried
Acting Director of Public Works



City and County of San Francisco

Tails

Motion: M20-061

City Hall
1 Dr. Carlton B. Goodlett Place
San Francisco, CA 94102-4689

File Number: 200548

Date Passed: June 02, 2020

Motion approving Final Map 10009, a 55 residential unit and two commercial unit, mixed-use condominium project, located at 545-555 Golden Gate Avenue and 150 Redwood Street, being a subdivision of Assessor's Parcel Block No. 0766, Lot No. 010; and adopting findings pursuant to the General Plan, and the eight priority policies of Planning Code, Section 101.1.

June 02, 2020 Board of Supervisors - APPROVED

Ayes: 11 - Fewer, Haney, Mandelman, Mar, Peskin, Preston, Ronen, Safai, Stefani, Walton and Yee

File No. 200548

I hereby certify that the foregoing Motion was APPROVED on 6/2/2020 by the Board of Supervisors of the City and County of San Francisco.

A handwritten signature in blue ink, appearing to read "Angela Calvillo".

Angela Calvillo
Clerk of the Board

OWNER'S STATEMENT

THE UNDERSIGNED OWNERS ARE THE ONLY PARTIES HAVING RECORD TITLE INTEREST TO THE CONSENT, TO THE PREPARATION AND THE FILING OF THIS MAP COMPRISING OF TWO (2) SHEETS. BY OUR SIGNATURES HERETO WE HEREBY CONSENT TO THE PREPARATION AND RECORDATION OF SAID MAP AS SHOWN WITHIN THE DISTINCTIVE BORDER LINE.

OWNER: 555 Golden Gate Avenue, LLC, a California Limited Liability Company

BY: [Signature]
HUN SEAN SULLIVAN, MANAGER

OWNER'S ACKNOWLEDGMENT

A NOTARY PUBLIC OR OTHER OFFICER COMPLETING THIS CERTIFICATE VERIFIES ONLY THE IDENTITY OF THE INDIVIDUAL WHO SIGNED THE DOCUMENT TO WHICH THIS CERTIFICATE IS ATTACHED AND NOT THE TRUTHFULNESS, ACCURACY OR VALIDITY OF THAT DOCUMENT.

STATE OF CALIFORNIA }
COUNTY OF San Francisco }
ON Mar 4, 2020 BEFORE ME, Amanda S. Sinclair
A NOTARY PUBLIC, PERSONALLY APPEARED Hyun Sean Sullivan

WHO PROVED TO ME ON THE BASIS OF SATISFACTORY EVIDENCE TO BE THE PERSON(S) WHOSE NAME(S) IS/ARE SUBSCRIBED TO THE WITHIN INSTRUMENT AND ACKNOWLEDGED TO ME THAT HE/SHE /THEY EXECUTED THE SAME IN HIS/HER/THEIR AUTHORIZED CAPACITY(IES) AND BY HIS/HER/THEIR SIGNATURE(S) ON THE INSTRUMENT THE PERSON(S), OR THE ENTITY UPON BEHALF OF WHICH THE PERSON(S) ACTED, EXECUTED THE INSTRUMENT. I CERTIFY UNDER PENALTY OF PERJURY UNDER THE LAWS OF THE STATE OF CALIFORNIA THAT THE FOREGOING PARAGRAPH IS TRUE AND CORRECT.

WITNESS MY HAND:
SIGNATURE [Signature]

(NOTE: SEAL OPTIONAL IF THE FOLLOWING INFORMATION IS COMPLETED)
NOTARY PUBLIC, STATE OF CA COMMISSION NO. 2170127
MY COMMISSION EXPIRES: 11.27.2020
COUNTY OF PRINCIPAL PLACE OF BUSINESS: Contra Costa

BENEFICIARY

MUFG UNION BANK, N.A.
SIGNED: [Signature]
PRINT NAME: David Lewitter TITLE: VP

BENEFICIARY'S ACKNOWLEDGMENT

A NOTARY PUBLIC OR OTHER OFFICER COMPLETING THIS CERTIFICATE VERIFIES ONLY THE IDENTITY OF THE INDIVIDUAL WHO SIGNED THE DOCUMENT TO WHICH THIS CERTIFICATE IS ATTACHED AND NOT THE TRUTHFULNESS, ACCURACY OR VALIDITY OF THAT DOCUMENT.

STATE OF CALIFORNIA }
COUNTY OF Contra Costa }
ON February 27, 2020 BEFORE ME, Ann-Marie Fisher
A NOTARY PUBLIC, PERSONALLY APPEARED David Lewitter

WHO PROVED TO ME ON THE BASIS OF SATISFACTORY EVIDENCE TO BE THE PERSON(S) WHOSE NAME(S) IS/ARE SUBSCRIBED TO THE WITHIN INSTRUMENT AND ACKNOWLEDGED TO ME THAT HE/SHE /THEY EXECUTED THE SAME IN HIS/HER/THEIR AUTHORIZED CAPACITY(IES) AND BY HIS/HER/THEIR SIGNATURE(S) ON THE INSTRUMENT THE PERSON(S), OR THE ENTITY UPON BEHALF OF WHICH THE PERSON(S) ACTED, EXECUTED THE INSTRUMENT. I CERTIFY UNDER PENALTY OF PERJURY UNDER THE LAWS OF THE STATE OF CALIFORNIA THAT THE FOREGOING PARAGRAPH IS TRUE AND CORRECT.

WITNESS MY HAND AND OFFICIAL SEAL:
SIGNATURE [Signature]

(NOTE: SEAL OPTIONAL IF THE FOLLOWING INFORMATION IS COMPLETED)
NOTARY PUBLIC, STATE OF CA COMMISSION NO. 2312488
MY COMMISSION EXPIRES: Dec 10, 2023
COUNTY OF PRINCIPAL PLACE OF BUSINESS: Contra Costa

SURVEYOR'S STATEMENT

THIS MAP WAS PREPARED BY ME OR UNDER MY DIRECTION AND IS BASED UPON A FIELD SURVEY IN CONFORMANCE WITH THE REQUIREMENTS OF THE SUBDIVISION MAP ACT AND LOCAL ORDINANCE AT THE REQUEST OF 555 GOLDEN GATE AVENUE, LLC. I HEREBY STATE THAT ALL THE MONUMENTS ARE OF THE CHARACTER AND OCCUPY THE POSITIONS INDICATED AND THAT THE MONUMENTS ARE SUFFICIENT TO ENABLE THE SURVEY TO BE RETRACED, AND THAT THIS FINAL MAP SUBSTANTIALLY CONFORMS TO THE CONDITIONALLY APPROVED TENTATIVE MAP.

BY: [Signature]
DANIEL J. WESTOVER, L.S. 7779

DATE: 2/19/2020



CITY AND COUNTY SURVEYOR'S STATEMENT

I HEREBY STATE THAT I HAVE EXAMINED THIS MAP, THAT THE SUBDIVISION AS SHOWN IS SUBSTANTIALLY THE SAME AS IT APPEARED ON THE TENTATIVE MAP, AND ANY APPROVED ALTERATIONS THEREOF, THAT ALL PROVISIONS OF THE CALIFORNIA SUBDIVISION MAP ACT AND ANY LOCAL ORDINANCE APPLICABLE AT THE TIME OF THE APPROVAL OF THE TENTATIVE MAP HAVE BEEN COMPLIED WITH; AND THAT I AM SATISFIED THIS MAP IS TECHNICALLY CORRECT.

BRUCE R. STORRS, CITY AND COUNTY SURVEYOR
CITY AND COUNTY OF SAN FRANCISCO

BY: [Signature]
BRUCE R. STORRS, L.S. 6914



DATE: MARCH 11 2020

CLERK'S STATEMENT

I, ANGELA CALVILLO, CLERK OF THE BOARD OF SUPERVISORS OF THE CITY AND COUNTY OF SAN FRANCISCO, STATE OF CALIFORNIA, HEREBY STATE THAT SAID BOARD OF SUPERVISORS BY ITS MOTION NO. M20-061 ADOPTED June 2, 2020, APPROVED THIS MAP ENTITLED "FINAL MAP 10009".

IN TESTIMONY WHEREOF, I HAVE HEREUNTO SUBSCRIBED MY HAND AND CAUSED THE SEAL OF THE OFFICE TO BE AFFIXED.

BY: [Signature] **Signed in Counterpart** DATE: 6/5/20
CLERK OF THE BOARD OF SUPERVISORS
CITY AND COUNTY OF SAN FRANCISCO
STATE OF CALIFORNIA

RECORDER'S STATEMENT

FILED THIS _____ DAY OF _____, 20____
AT _____ M. IN BOOK _____ OF FINAL MAPS AT PAGES _____
AT THE REQUEST OF WESTOVER SURVEYING, INC.

SIGNED _____
COUNTY RECORDER

TAX STATEMENT

I, ANGELA CALVILLO, CLERK OF THE BOARD OF SUPERVISORS OF THE CITY AND COUNTY OF SAN FRANCISCO, STATE OF CALIFORNIA, DO HEREBY STATE THAT THE SUBDIVIDER HAS FILED A STATEMENT FROM THE TREASURER AND TAX COLLECTOR OF THE CITY AND COUNTY OF SAN FRANCISCO, SHOWING THAT ACCORDING TO THE RECORDS OF HIS OR HER OFFICE THERE ARE NO LIENS AGAINST THIS SUBDIVISION OR ANY PART THEREOF FOR UNPAID STATE, COUNTY, MUNICIPAL OR LOCAL TAXES, OR SPECIAL ASSESSMENTS COLLECTED AS TAXES.

DATED: 5 DAY OF June, 2020

Signed in Counterpart

CLERK OF THE BOARD OF SUPERVISORS
CITY AND COUNTY OF SAN FRANCISCO
STATE OF CALIFORNIA

APPROVALS

THIS MAP IS APPROVED THIS _____ DAY OF _____, 20____
BY ORDER NO. _____

BY: _____ DATE: _____

ALARIC DEGRAFINRIED
ACTING DIRECTOR OF PUBLIC WORKS AND ADVISORY AGENCY
CITY AND COUNTY OF SAN FRANCISCO
STATE OF CALIFORNIA

APPROVED AS TO FORM

DENNIS J. HERRERA, CITY ATTORNEY

DEPUTY CITY ATTORNEY
CITY AND COUNTY OF SAN FRANCISCO

BOARD OF SUPERVISOR'S APPROVAL

ON June 2, 2020 THE BOARD OF SUPERVISOR'S OF THE CITY AND COUNTY OF SAN FRANCISCO, STATE OF CALIFORNIA APPROVED AND PASSED MOTION NO. M20-061, A COPY OF WHICH IS ON FILE IN THE OFFICE OF THE BOARD OF SUPERVISOR'S IN FILE NO. 200548

NOTE:
THE PROPOSED ASSESSOR PARCEL NUMBERS SHOWN HEREON ARE FOR INFORMATIONAL USE ONLY AND SHOULD NOT BE RELIED UPON FOR ANY OTHER PURPOSE.

UNIT NO.	PROPOSED ASSESSOR PARCEL NUMBERS
545 GOLDEN GATE	0766-014
150 REDWOOD ST.	0766-015
UNITS 201-206	0766-016 THRU 021
UNITS 301-306	0766-022 THRU 027
UNITS 401-406	0766-028 THRU 033
UNITS 501-506	0766-034 THRU 039
UNITS 601-606	0766-040 THRU 045
UNITS 701-706	0766-046 THRU 051
UNITS 801-806	0766-052 THRU 057
UNITS 901-906	0766-058 THRU 063
UNITS 1001-1004	0766-064 THRU 067
UNITS 1101-1103	0766-068 THRU 070


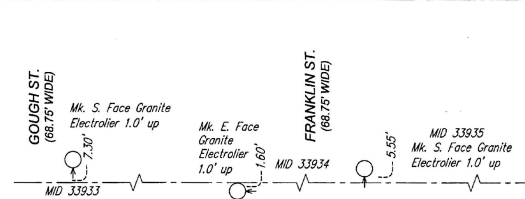
FINAL MAP 10009

A 55 RESIDENTIAL AND 2 COMMERCIAL UNIT MIXED-USE CONDOMINIUM PROJECT

A SUBDIVISION OF THAT REAL PROPERTY DESCRIBED IN THAT CERTAIN GRANT DEED RECORDED SEPTEMBER 30, 2014 AS DOCUMENT NUMBER 2014-J958335-00, OFFICIAL RECORDS, BEING A PART OF WESTERN ENTER BLOCK NUMBER 65.

CITY AND COUNTY OF SAN FRANCISCO CALIFORNIA FEBRUARY, 2020

WS
Westover
Surveying
336 CLAREMONT BLVD. STE 1
SAN FRANCISCO, CA 94127
(415) 242-5400
www.westoversurveying.com



FIELD SURVEY COMPLETION
 THE FIELD SURVEY FOR THIS MAP WAS COMPLETED ON 04/15/2019. ALL PHYSICAL DETAILS INCLUDING CITY AND PRIVATE MONUMENTATION SHOWN HEREON EXISTED AS OF THE FIELD SURVEY COMPLETION DATE, UNLESS OTHERWISE NOTED.
 IF TAGS (LS 7779) ARE DESTROYED DURING CONSTRUCTION, THEY WILL BE REPLACED AFTER CONSTRUCTION IS COMPLETE.

LEGEND

- SET RIVET AND 3" DIA. BRASS TAG MARKED "LS 7779"
- △ MARKS THE LOCATION OF FACE OF CONCRETE CURB MEASUREMENT FOR SIDEWALK WIDTH (NOTHING SET) SEE NOTE 5
- PROPERTY LINE
- MONUMENT LINE PER (R2)
- () RECORD MEASUREMENT WHEN DIFFERENT THAN MEASURED ON THIS SURVEY
- {R#} REFERENCE ID
- BLDG. COR. BUILDING CORNER
- STY. STORY
- DN DOCUMENT NUMBER
- P.O.C. POINT OF COMMENCEMENT
- PM PARCEL MAP
- APN ASSESSORS PARCEL NUMBER
- ////// BUILDING FOOTPRINT
- MID MONUMENT IDENTIFICATION PER CITY AND COUNTY OF SAN FRANCISCO DATABASE
- PL PROPERTY LINE

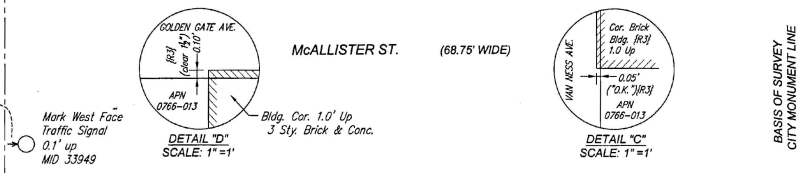
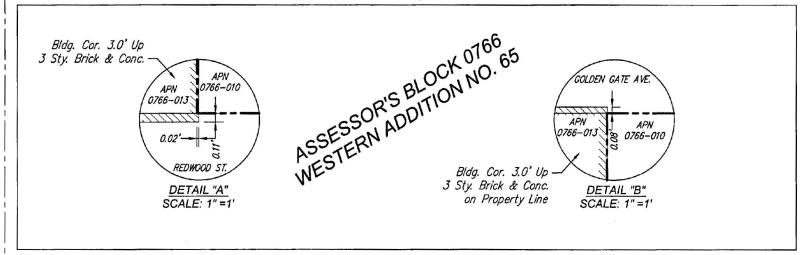
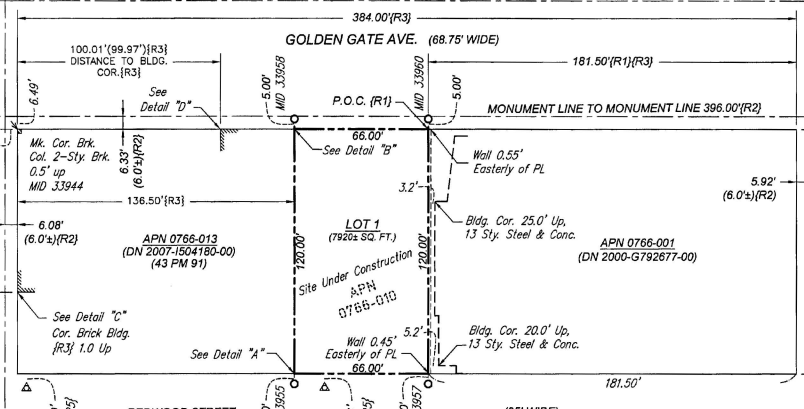
CONDOMINIUM GENERAL NOTES

- a) This map is the survey map portion of a condominium plan as described in California Civil Code Sections 4120 and 4285. This Condominium Project is limited to a maximum of fifty-five (55) residential and two commercial (2) dwelling units.
- b) All ingress(es), egress(es), path(s) of travel, fire/emergency exit(s) and exiting components, exit pathway(s) and passageway(s), stairway(s), corridor(s), elevator(s), and common use accessible feature(s) and facilities such as restrooms that the Building Code requires for common use shall be held in common undivided interest.
- c) Unless specified otherwise in the governing documents of a condominium homeowners association, including its conditions, covenants, and restrictions, the homeowners association shall be responsible, in perpetuity, for the maintenance, repair, and replacement of:
 - (i) All general use common area improvements; and
 - (ii) All fronting sidewalks, all permitted or unpermitted private encroachments and privately maintained street trees fronting the property, and any other obligation imposed on property owners fronting a public right-of-way pursuant to the Public Works Code or other applicable Municipal Codes.
- d) In the event the areas identified in (c) (ii) are not properly maintained, repaired, and replaced according to the City requirements, each homeowner shall be responsible to the extent of his/her proportionate obligation to the homeowners' association for the maintenance, repair, and replacement of those areas. Failure to undertake such maintenance, repair, and replacement may result in City enforcement and abatement actions against the homeowners' association and/or the individual homeowners, which may include, but not be limited to imposition of a lien against the homeowner's property.

- e) Approval of this map shall not be deemed approval of the design, location, size, density or use of any structure(s) or ancillary areas of the property associated with structures, new or existing, which have not been reviewed or approved by appropriate City agencies nor shall such approval constitute a waiver of the subdividers' obligation to abate any outstanding municipal code violations. Any structures constructed subsequent to approval of this Final Map shall comply with all relevant municipal codes, including but not limited to the planning, housing and building codes, in effect at the time of any application for required permits.
- f) Bay windows, fire escapes and other encroachments (if any shown hereon, that exist, or that may be constructed) onto or over Golden Gate Ave. and Redwood Street are permitted through and are subject to the restrictions set forth in the Building Code and Planning Code of the City and County of San Francisco. This map does not convey any ownership interest in such encroachment areas to the condominium unit owner(s).
- g) Significant encroachments, to the extent they were visible and observed, are noted hereon. However, it is acknowledged that other encroachments from/onto adjoining properties may exist or be constructed. It shall be the responsibility solely of the property owners involved to resolve any issues that may arise from any encroachments whether depicted hereon or not. This map does not purport to convey any ownership interest in an encroachment area to any property owner.

GENERAL NOTES

1. ALL ANGLES ARE 90 DEGREES UNLESS OTHERWISE NOTED.
2. ALL DISTANCES ARE MEASURED IN FEET AND DECIMALS THEREOF.
3. ALL MONUMENT MARKS PER (R2) AND CURB CUTS PER (R3) WITHIN ASSESSOR'S BLOCK 0766 WERE SEARCHED FOR AND IF THEY ARE NOT SHOWN ON THIS MAP THEY WERE NOT FOUND.
4. DIMENSIONS FROM PROPERTY LINES TO BUILDING CORNERS ARE FOR INFORMATIONAL PURPOSES ONLY AND ARE NOT TO BE USED FOR RETRACEMENT OF THIS SURVEY.
5. THE LOCATIONS FOR THE FACE OF CURB MEASUREMENTS WAS SELECTED AT UNDISTURBED AND LONG-STANDING CURBS SUCH AS CONCRETE. THESE ARE FOR INFORMATIONAL PURPOSES ONLY AND SHOULD NOT BE USED FOR RETRACEMENT OF THIS SURVEY.



BASIS OF SURVEY
 THE POLK STREET MONUMENT LINE WAS USED AS THE BASIS OF SURVEY. THE MONUMENT LINES WERE ESTABLISHED BY RECORD OFFSET MEASUREMENTS FROM FOUND MARKS AS SHOWN ON MONUMENT MAP NO'S. 015 AND 016.

- REFERENCES:**
- (R1) GRANT DEED RECORDED SEPTEMBER 30, 2014 AS DOCUMENT NUMBER 2014-1956335-00. RO,CCSF.
 - (R2) MONUMENT MAPS NO. 015 & NO. 016. SO,CCSF.
 - (R3) BLOCK DIAGRAM OF THE ASSESSORS BLOCK 0766, UNDATED, ON FILE AS AS FILE 0766a, SO,CCSF.
 - (R4) PARCEL MAP FILED JULY 2, 1997 IN BOOK 43 OF PARCEL MAPS AT PAGE 91. RO,CCSF.
 - (R5) GRADE MAP NO. 016 ON FILE IN THE SO,CCSF.

- RECORDED DOCUMENTS AFFECTING THIS MAP:**
- THE TERMS AND PROVISIONS CONTAINED IN THE DOCUMENT ENTITLED "NOTICE OF SPECIAL RESTRICTIONS UNDER THE PLANNING CODE" RECORDED JULY 19, 2018 AS DOCUMENT NO. 2018-K641355-00.
 - THE TERMS AND PROVISIONS CONTAINED IN THE DOCUMENT ENTITLED "NOTICE OF SPECIAL RESTRICTIONS UNDER THE PLANNING CODE" RECORDED AUGUST 27, 2018 AS DOCUMENT NO. 2018-K661893-00.
 - THE TERMS AND PROVISIONS CONTAINED IN THE DOCUMENT ENTITLED "NOTICE OF SPECIAL RESTRICTIONS UNDER THE PLANNING CODE" RECORDED DECEMBER 07, 2018 AS DOCUMENT NO. 2018-K701960-00.
 - THE TERMS AND PROVISIONS CONTAINED IN THE DOCUMENT ENTITLED "NOTICE OF SPECIAL RESTRICTIONS UNDER THE PLANNING CODE" RECORDED MARCH 26, 2019 AS DOCUMENT NO. 2019-K747844-00.

FINAL MAP 1009

A 55 RESIDENTIAL AND 2 COMMERCIAL UNIT MIXED-USE CONDOMINIUM PROJECT
 A SUBDIVISION OF THAT REAL PROPERTY DESCRIBED IN THAT CERTAIN GRANT DEED RECORDED SEPTEMBER 30, 2014 AS DOCUMENT NUMBER 2014-1956335-00, OFFICIAL RECORDS, BEING A PART OF WESTERN ADDITION BLOCK NUMBER 65
 CITY AND COUNTY OF SAN FRANCISCO
 SCALE: 1 INCH = 40 FEET
 CALIFORNIA
 FEBRUARY, 2020

WS Westover Surveying
 336 CLAREMONT BLVD. STE 1
 SAN FRANCISCO, CA 94127
 (415) 242-5400
 www.westoversurveying.com
 SHEET 2 OF 2 SHEETS