

RECORDING REQUESTED BY
AND WHEN RECORDED RETURN TO:

Director of Property
Real Estate Division
City and County of San Francisco
25 Van Ness Avenue, Suite 400
San Francisco, California 94102

With a conformed copy to:

San Francisco Public Utilities Commission
Real Estate Services Division
525 Golden Gate Avenue, 10th Floor
San Francisco, California 94102
Attn: Real Estate Director

And to:

Waylen Ruiwei Hall and Jennifer Hall
499 Gaven St.
San Francisco, CA 94134

The undersigned hereby declares this instrument to be exempt
from Recording Fees (CA Govt. Code § 27383) and
Documentary Transfer Tax (CA Rev. & Tax Code § 11922 and
S.F. Bus. & Tax Reg. Code § 1105)

APN: 5861-021

SPACE ABOVE THIS LINE FOR RECORDER'S USE

EASEMENT DEED

FOR VALUABLE CONSIDERATION, receipt of which is hereby acknowledged, WAYLEN RUIWEI HALL, A SINGLE MAN, JENNIFER C. HALL, A MARRIED WOMAN AS HER SOLE AND SEPARATE PROPERTY, JULIE HALL, A SINGLE WOMAN, KIMBERLY HALL, A SINGLE WOMAN, SHELDON G. HALL, A SINGLE MAN ("**Grantor**"), hereby grants to the CITY AND COUNTY OF SAN FRANCISCO, a California municipal corporation ("**City**"), through its Public Utilities Commission ("**SFPUC**"), a permanent tunnel easement ("**Easement**") in, under, upon, along, and/or across certain portions of Grantor's real property located in the City and County of San Francisco, State of California, more particularly described on the attached **Exhibit A** and depicted on the attached **Exhibit B** (the "**Easement Area**").

Grantor will retain such rights and privileges to use the Easement Area as are not inconsistent with this Easement, subject to the conditions, covenants, and restrictions in this Deed. Grantor will not do or allow anything in, on, under, or about the Easement Area that could damage or interfere with City's Facility (as defined in **Section 1** [Nature of Easement]).

1. Nature of Easement. The Easement is a perpetual, nonexclusive easement in gross for the purposes of constructing, boring, installing, maintaining, operating, using, repairing, modifying, removing, and replacing a subsurface sewer tunnel ("**City's Tunnel**"). City shall have no right of surface access to the Easement Area. City's rights under this Deed may be exercised by City's agents, utility operators, contractors, subcontractors, suppliers, consultants, employees,

licensees, invitees, or representatives, or by other authorized persons acting for or on behalf of City (collectively, "**Agents**").

2. **Subject to Superior and Existing Rights.** The rights granted by this Deed are expressly subordinate to Grantor's rights to use the surface and subsurface of the Easement Area for vehicular, pedestrian and utility purposes; provided, however, that such installation, operation, maintenance, repair, or replacement will not (i) endanger or damage City's Tunnel; (ii) require City to relocate, modify or remove City's Tunnel; or (iii) unreasonably restrict or interfere with City's rights under this Deed. The Easement is subject to any existing recorded property rights of third parties. City will be solely liable for its interference with any prior and existing third-party rights. Grantor reserves the right to grant, at its sole and absolute discretion, nonexclusive rights to other third parties within the Easement Area, provided that any such grants will not (a) require City to relocate, modify, or remove City's Tunnel, (b) conflict with the terms of this Easement Deed, or (c) unreasonably restrict or interfere with City's rights under this Deed.

3. **Maintenance of Improvements.** Intentionally left blank.

4. **Indemnification.** City will indemnify, defend, and hold Grantor harmless from and against any direct injury, loss, damage, or liability, costs, or expenses (including reasonable attorneys' fees and court costs) resulting from City's use of the Easement Area, except to the extent attributable to the negligent or intentional act or omission of Grantor or its Agents.

5. **No Dumping or Hazardous Materials.** Neither Grantor nor City will cause or permit the dumping or other disposal on or about the Easement Area of refuse, hazardous materials, or other materials that are unsightly or could pose a danger to human health or safety or to the environment.

6. **Run with the Land.** The provisions, covenants, conditions, and restrictions provided in this Deed will be covenants running with the land pursuant to California Civil Code Sections 1468 and 1471 and will burden and benefit every person having an interest in the Easement Area. Any reference to Grantor in this Deed will include Grantor's agents and all successor owners of all or any part of the Easement Area.

7. **Notices.** Notices and other deliveries pursuant to this Deed may be delivered by private messenger service, mail, overnight courier, or delivery service. Any notice or document required or permitted to be delivered by either party will be in writing and will be deemed to be given on the date received by, or on the date receipt was refused by the party; provided, however, that all notices and documents: (a) mailed to a party in the United States Mail, postage prepaid, certified mail, return receipt requested, will be deemed to have been received five (5) postal days after mailing; or (b) delivered by a nationally recognized overnight courier or delivery service will be deemed received the next business day after deposit with a nationally recognized overnight courier or delivery service for overnight delivery. For all purposes the address of the parties will be the following, unless otherwise changed by the party by notice to the other as provided in this subparagraph:

To GRANTOR: Waylen Ruiwei Hall and Jennifer Hall
499 Gaven Street
San Francisco, CA 94134

To GRANTEE: General Manager
San Francisco Public Utilities Commission
525 Golden Gate Avenue, 13th Floor
San Francisco, California 94102

With a copy to: Real Estate Director
Real Estate Services Division
San Francisco Public Utilities Commission
525 Golden Gate Avenue, 10th Floor
San Francisco, California 94102
Email: RES@sfwater.org

And to: Attn: Real Estate /Finance
Office of the City Attorney
City Hall, Room 234
1 Dr. Carlton B. Goodlett Place
San Francisco, California 94102

A properly addressed notice transmitted by one of the foregoing methods will be deemed received upon the confirmed date of delivery, attempted delivery, or rejected delivery, whichever occurs first. Any e-mail addresses, telephone numbers, or facsimile numbers provided by one party to the other will be for convenience of communication only; neither party may give official or binding notice orally or by email or facsimile. The effective time of a notice will not be affected by the receipt, prior to receipt of the original, of an oral notice or an email or telefacsimile copy of the notice.

8. Abandonment of Easement. Grantee may, at its sole option, abandon all or part of the Easement by recording a quitclaim deed. Upon abandonment of the Easement, City may, at its sole option, remove City's Tunnel or abandoned it in-place. Except as otherwise provided in this Deed, on recording such quitclaim deed, the affected Easement Area and all rights, duties and liabilities under this Deed with respect to such Easement Area shall be terminated and of no further force or effect. No temporary non-use of the Easement Area or other conduct, except for recordation of the quitclaim deed as provided in this paragraph, shall be deemed abandonment of the Easement.

9. Miscellaneous.

(a) Entire Agreement. This Deed is the final expression of and contains the entire agreement between the parties with respect to the matters addressed in this Deed and supersedes all prior understandings with respect to such matters. This Deed may not be modified, changed, supplemented, or terminated, nor may any obligations under this Deed be waived, except by written instrument signed by the party to be charged or by its agent duly authorized in writing or as otherwise expressly permitted in this Deed. The parties do not intend to confer any benefit under this Deed on any person, firm, or corporation other than the parties to this Deed.

(b) Partial Invalidity. If any term or provision of this Deed, or the application thereof, to any person or circumstance will be invalid or unenforceable, to any extent, the remainder of this Deed, or the application of such term or provision to persons or circumstances other than those as to which it is held invalid or unenforceable, will not be affected thereby, and each such term and provision of this Deed will be valid and enforced to the fullest extent permitted by law.

(c) Waivers. No waiver of any breach of any covenant or provision of this Deed will be deemed a waiver of any preceding or succeeding breach thereof, or of any other covenant or provision of this Deed. No extension of time for performance of any obligation or act will be deemed an extension of the time for performance of any other obligation or act.

(d) Governing Law; Consent to Jurisdiction. The parties to this Deed acknowledge that this Deed has been negotiated and entered into in the State of California and expressly agree that this Deed will be governed by, interpreted under, and construed and enforced in accordance with the laws of the State of California and City's Charter. Any legal action or proceeding brought by either party and arising from or in connection with this Deed or any breach of this Deed will be brought in the California Superior Court in San Francisco.

[SIGNATURES ON FOLLOWING PAGE]

Executed as of this 19 day of September, 2025.

GRANTOR:

By: _____
WAYLEN RUIWEI HALL

By: _____
JENNIFER C. HALL

By: _____
JULIE HALL

By: _____
KIMBERLY HALL

By: _____
SHELDON G. HALL

ACCEPTED AND AGREED

GRANTEE:

CITY AND COUNTY OF SAN FRANCISCO,
a municipal corporation

By: _____
DENNIS J. HERRERA
General Manager
San Francisco Public Utilities Commission

Date: _____

Authorized by SFPUC Resolution No. _____
and Board of Supervisors Resolution No. _____

APPROVED AS TO FORM:

DAVID CHIU, City Attorney

By: _____
Nancy Taylor
Deputy City Attorney

ACKNOWLEDGMENT

A notary public or other officer completing this certificate verifies only the identity of the individual who signed the document to which this certificate is attached, and not the truthfulness, accuracy, or validity of that document.

State of California)
County of SACRAMENTO) ss

On 9/19/25, before me, TY CADEMARTORI, NOTARY PUBLIC,
(insert name and title of the officer)

personally appeared JULIE HALL, who
proved to me on the basis of satisfactory evidence to be the person(s) whose name(s) is/are subscribed
to the within instrument and acknowledged to me that he/she/they executed the same in his/her/their
authorized capacity(ies), and that by his/her/their signature(s) on the instrument the person(s), or the
entity upon behalf of which the person(s) acted, executed the instrument.

I certify under PENALTY OF PERJURY under the laws of the State of California that the foregoing
paragraph is true and correct.

WITNESS my hand and official seal.

Signature [Signature] (Seal)




EXHIBIT A
LEGAL DESCRIPTION OF PIPELINE EASEMENT

THE LAND REFERRED TO HEREIN BELOW IS SITUATED IN THE CITY OF SAN FRANCISCO, IN THE COUNTY OF SAN FRANCISCO, STATE OF CALIFORNIA, AND IS DESCRIBED AS FOLLOWS:

PARCEL ONE:

Commencing on the southeasterly line of Lot 22 where it intersects Gaven Street, as shown on that certain map filed in Book "Y" of Maps at pages 87 to 89 recorded October 7, 1992, in the Office of the Recorder of the City and County of San Francisco, California, said line and map being the basis of bearings for this description, thence along the southeasterly line of Lot 22 South 43°44'15" West 5.25 feet to the beginning of a non-tangent curve with a radial bearing of North 11°55'25" West;

thence along said non-tangent curve to the right, with a radius of 1,612.50 feet an angle of 0°59'43" a distance of 28.011 feet to the southeasterly line of Lot 21 and the point of beginning;

thence continuing along said non-tangent curve to the right, with a radius of 1,612.50 feet an angle of 0°19'57" a distance of 9.358 feet to a tangent line;

thence along said tangent to said curve South 79°24'15" West 21.55 feet to a non-tangent curve, as shown on the aforementioned map, with a radial bearing of North 40°43'09" West;

thence along said non-tangent curve to the left, with a radius of 428.03 feet an angle of 6°08'15" a distance of 45.851 feet to a non-tangent curve, concentric with the curve of radius 1,612.50 feet, with a radial bearing of North 11°12'08" West;

thence along said non-tangent curve to the left, with a radius of 1,587.50 feet an angle of 0°42'28" a distance of 19.610 feet to the line of Gaven Street, being a non-tangent curve with a radial bearing of North 84°14'20" East;

thence along said non-tangent curve to the left, with a radius of 36.00 feet an angle of 9°32'00" a distance of 5.990 feet to the southeasterly line of Lot 21;

thence along said southeasterly line of Lot 21 South 43°44'15" West 33.28 feet the point of beginning.

Containing 693.2 square feet, more or less.

APN: Lot 021, Block 5861.



R. Edward Peterson PLS 8171

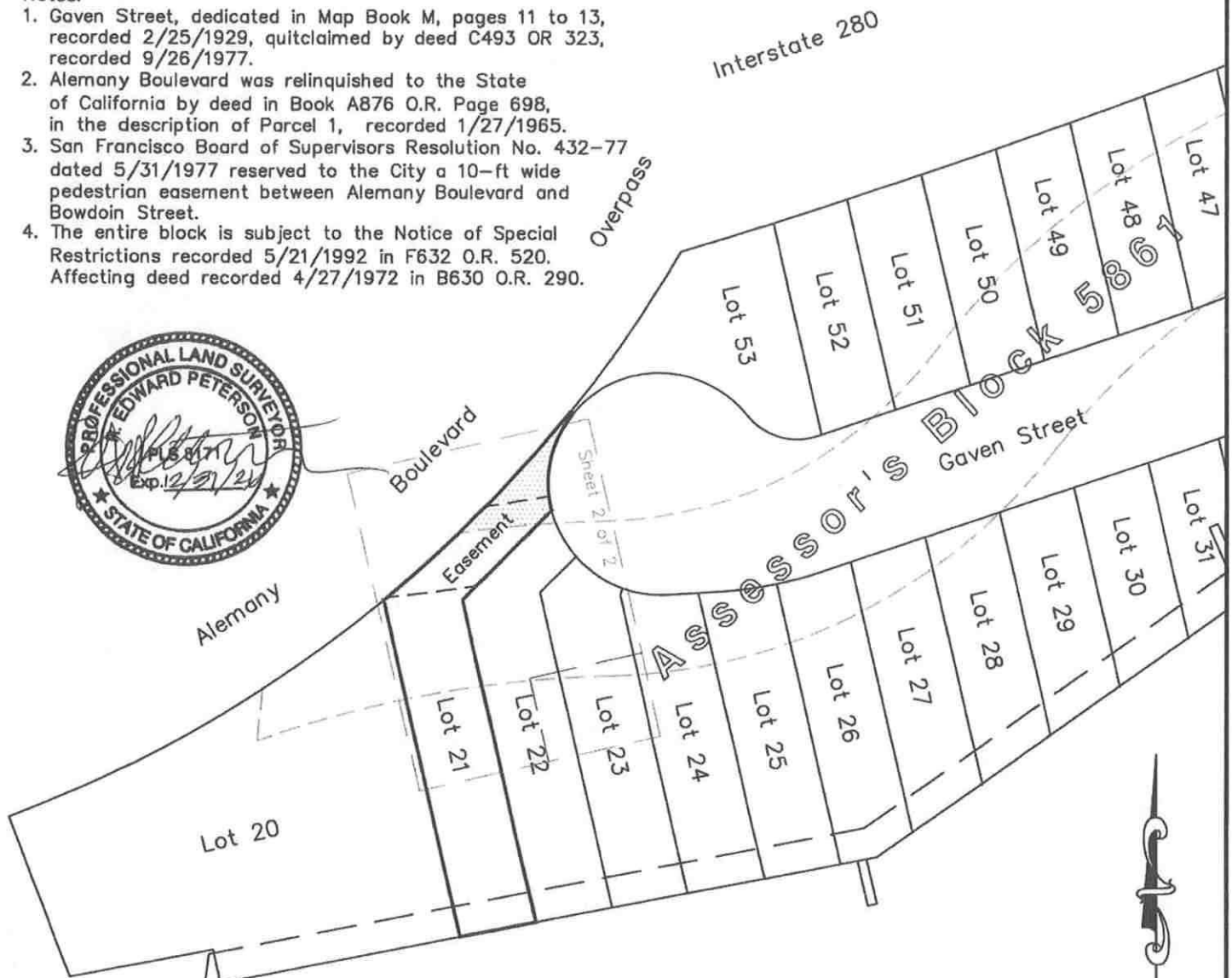
4/17/2025

Date



Notes:

1. Gaven Street, dedicated in Map Book M, pages 11 to 13, recorded 2/25/1929, quitclaimed by deed C493 OR 323, recorded 9/26/1977.
2. Alemany Boulevard was relinquished to the State of California by deed in Book A876 O.R. Page 698, in the description of Parcel 1, recorded 1/27/1965.
3. San Francisco Board of Supervisors Resolution No. 432-77 dated 5/31/1977 reserved to the City a 10-ft wide pedestrian easement between Alemany Boulevard and Bowdoin Street.
4. The entire block is subject to the Notice of Special Restrictions recorded 5/21/1992 in F632 O.R. 520. Affecting deed recorded 4/27/1972 in B630 O.R. 290.



Map of Gaven St. Subdivision

Scale: 1" = 50'

Sheet 1 of 2

LEGEND

- Gaven Street as Quitclaimed in Book C493 O.R. 323
- Public Utilities Easement per Book Y of Maps pp. 87-89
- ▣ Area subject to Covenants per 5569 O.R. 103

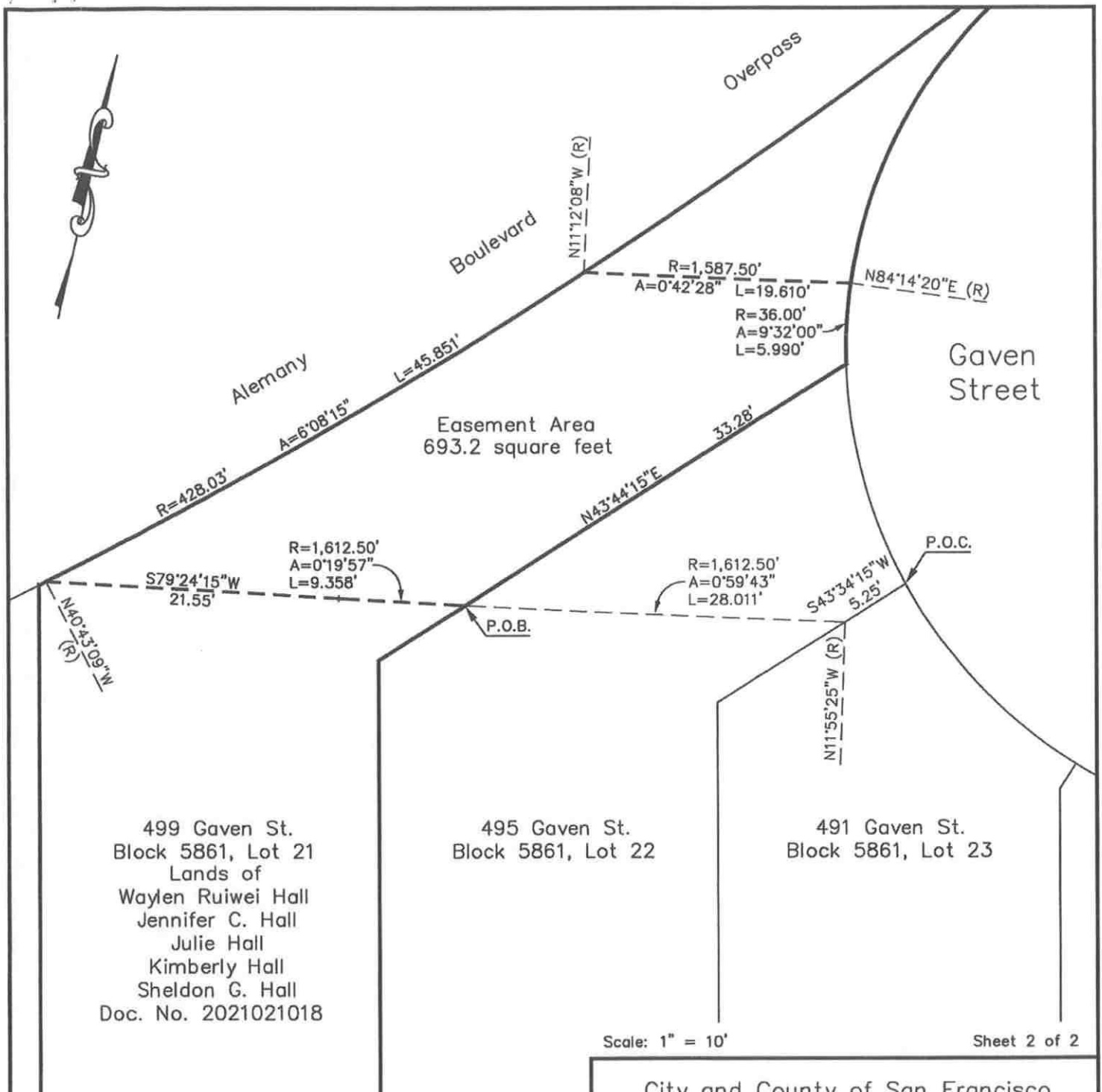
City and County of San Francisco
Public Utilities Commission
San Francisco Water Department

Exhibit B
Lower Alemany Pipeline
499 Gaven Street
Lot 21 of Book Y of Maps Pages 87-89

City and County of San Francisco

Date: April 17, 2025

Drawing No. 24-0045



LEGEND

- P.O.B. Point of Beginning
- P.O.C. Point of Commencement
- Doc. No. Document Number
- (R) Radial Bearing



City and County of San Francisco
Public Utilities Commission
San Francisco Water Department

Exhibit B
Lower Alemany Pipeline
499 Gaven Street
Lot 21 of Book Y of Maps Pages 87-89

City and County of San Francisco

RECORDING REQUESTED BY
AND WHEN RECORDED RETURN TO:

Director of Property
Real Estate Division
City and County of San Francisco
25 Van Ness Avenue, Suite 400
San Francisco, California 94102

With a conformed copy to:

San Francisco Public Utilities Commission
Real Estate Services Division
525 Golden Gate Avenue, 10th Floor
San Francisco, California 94102
Attn: Real Estate Director

And to:

Waylen Ruiwei Hall and Jennifer Hall
499 Gaven St.
San Francisco, CA 94134

The undersigned hereby declares this instrument to be exempt
from Recording Fees (CA Govt. Code § 27383) and
Documentary Transfer Tax (CA Rev. & Tax Code § 11922 and
S.F. Bus. & Tax Reg. Code § 1105)

APN: 5861-021

SPACE ABOVE THIS LINE FOR RECORDER'S USE

EASEMENT DEED

FOR VALUABLE CONSIDERATION, receipt of which is hereby acknowledged, WAYLEN RUIWEI HALL, A SINGLE MAN, JENNIFER C. HALL, A MARRIED WOMAN AS HER SOLE AND SEPARATE PROPERTY, JULIE HALL, A SINGLE WOMAN, KIMBERLY HALL, A SINGLE WOMAN, SHELDON G. HALL, A SINGLE MAN (“Grantor”), hereby grants to the CITY AND COUNTY OF SAN FRANCISCO, a California municipal corporation (“City”), through its Public Utilities Commission (“SFPUC”), a permanent tunnel easement (“Easement”) in, under, upon, along, and/or across certain portions of Grantor’s real property located in the City and County of San Francisco, State of California, more particularly described on the attached **Exhibit A** and depicted on the attached **Exhibit B** (the “Easement Area”).

Grantor will retain such rights and privileges to use the Easement Area as are not inconsistent with this Easement, subject to the conditions, covenants, and restrictions in this Deed. Grantor will not do or allow anything in, on, under, or about the Easement Area that could damage or interfere with City’s Facility (as defined in **Section 1** [Nature of Easement]).

1. Nature of Easement. The Easement is a perpetual, nonexclusive easement in gross for the purposes of constructing, boring, installing, maintaining, operating, using, repairing, modifying, removing, and replacing a subsurface sewer tunnel (“City’s Tunnel”). City shall have no right of surface access to the Easement Area. City’s rights under this Deed may be exercised by City’s agents, utility operators, contractors, subcontractors, suppliers, consultants, employees,

licensees, invitees, or representatives, or by other authorized persons acting for or on behalf of City (collectively, "**Agents**").

2. **Subject to Superior and Existing Rights.** The rights granted by this Deed are expressly subordinate to Grantor's rights to use the surface and subsurface of the Easement Area for vehicular, pedestrian and utility purposes; provided, however, that such installation, operation, maintenance, repair, or replacement will not (i) endanger or damage City's Tunnel; (ii) require City to relocate, modify or remove City's Tunnel; or (iii) unreasonably restrict or interfere with City's rights under this Deed. The Easement is subject to any existing recorded property rights of third parties. City will be solely liable for its interference with any prior and existing third-party rights. Grantor reserves the right to grant, at its sole and absolute discretion, nonexclusive rights to other third parties within the Easement Area, provided that any such grants will not (a) require City to relocate, modify, or remove City's Tunnel, (b) conflict with the terms of this Easement Deed, or (c) unreasonably restrict or interfere with City's rights under this Deed.

3. **Maintenance of Improvements.** Intentionally left blank.

4. **Indemnification.** City will indemnify, defend, and hold Grantor harmless from and against any direct injury, loss, damage, or liability, costs, or expenses (including reasonable attorneys' fees and court costs) resulting from City's use of the Easement Area, except to the extent attributable to the negligent or intentional act or omission of Grantor or its Agents.

5. **No Dumping or Hazardous Materials.** Neither Grantor nor City will cause or permit the dumping or other disposal on or about the Easement Area of refuse, hazardous materials, or other materials that are unsightly or could pose a danger to human health or safety or to the environment.

6. **Run with the Land.** The provisions, covenants, conditions, and restrictions provided in this Deed will be covenants running with the land pursuant to California Civil Code Sections 1468 and 1471 and will burden and benefit every person having an interest in the Easement Area. Any reference to Grantor in this Deed will include Grantor's agents and all successor owners of all or any part of the Easement Area.

7. **Notices.** Notices and other deliveries pursuant to this Deed may be delivered by private messenger service, mail, overnight courier, or delivery service. Any notice or document required or permitted to be delivered by either party will be in writing and will be deemed to be given on the date received by, or on the date receipt was refused by the party; provided, however, that all notices and documents: (a) mailed to a party in the United States Mail, postage prepaid, certified mail, return receipt requested, will be deemed to have been received five (5) postal days after mailing; or (b) delivered by a nationally recognized overnight courier or delivery service will be deemed received the next business day after deposit with a nationally recognized overnight courier or delivery service for overnight delivery. For all purposes the address of the parties will be the following, unless otherwise changed by the party by notice to the other as provided in this subparagraph:

To GRANTOR: Waylen Ruiwei Hall and Jennifer Hall
499 Gaven Street
San Francisco, CA 94134

To GRANTEE: General Manager
San Francisco Public Utilities Commission
525 Golden Gate Avenue, 13th Floor
San Francisco, California 94102

With a copy to: Real Estate Director
Real Estate Services Division
San Francisco Public Utilities Commission
525 Golden Gate Avenue, 10th Floor
San Francisco, California 94102
Email: RES@sfwater.org

And to: Attn: Real Estate /Finance
Office of the City Attorney
City Hall, Room 234
1 Dr. Carlton B. Goodlett Place
San Francisco, California 94102

A properly addressed notice transmitted by one of the foregoing methods will be deemed received upon the confirmed date of delivery, attempted delivery, or rejected delivery, whichever occurs first. Any e-mail addresses, telephone numbers, or facsimile numbers provided by one party to the other will be for convenience of communication only; neither party may give official or binding notice orally or by email or facsimile. The effective time of a notice will not be affected by the receipt, prior to receipt of the original, of an oral notice or an email or telefacsimile copy of the notice.

8. Abandonment of Easement. Grantee may, at its sole option, abandon all or part of the Easement by recording a quitclaim deed. Upon abandonment of the Easement, City may, at its sole option, remove City's Tunnel or abandoned it in-place. Except as otherwise provided in this Deed, on recording such quitclaim deed, the affected Easement Area and all rights, duties and liabilities under this Deed with respect to such Easement Area shall be terminated and of no further force or effect. No temporary non-use of the Easement Area or other conduct, except for recordation of the quitclaim deed as provided in this paragraph, shall be deemed abandonment of the Easement.

9. Miscellaneous.

(a) Entire Agreement. This Deed is the final expression of and contains the entire agreement between the parties with respect to the matters addressed in this Deed and supersedes all prior understandings with respect to such matters. This Deed may not be modified, changed, supplemented, or terminated, nor may any obligations under this Deed be waived, except by written instrument signed by the party to be charged or by its agent duly authorized in writing or as otherwise expressly permitted in this Deed. The parties do not intend to confer any benefit under this Deed on any person, firm, or corporation other than the parties to this Deed.

(b) Partial Invalidity. If any term or provision of this Deed, or the application thereof, to any person or circumstance will be invalid or unenforceable, to any extent, the remainder of this Deed, or the application of such term or provision to persons or circumstances other than those as to which it is held invalid or unenforceable, will not be affected thereby, and each such term and provision of this Deed will be valid and enforced to the fullest extent permitted by law.

(c) Waivers. No waiver of any breach of any covenant or provision of this Deed will be deemed a waiver of any preceding or succeeding breach thereof, or of any other covenant or provision of this Deed. No extension of time for performance of any obligation or act will be deemed an extension of the time for performance of any other obligation or act.

(d) Governing Law; Consent to Jurisdiction. The parties to this Deed acknowledge that this Deed has been negotiated and entered into in the State of California and expressly agree that this Deed will be governed by, interpreted under, and construed and enforced in accordance with the laws of the State of California and City's Charter. Any legal action or proceeding brought by either party and arising from or in connection with this Deed or any breach of this Deed will be brought in the California Superior Court in San Francisco.

[SIGNATURES ON FOLLOWING PAGE]

Executed as of this 2 day of October, 2025.

GRANTOR:

By: _____
WAYLEN RUIWEI HALL

By: _____
JENNIFER C. HALL

By: _____
JULIE HALL

By:  _____
KIMBERLY HALL

By: _____
SHELDON G. HALL

ACCEPTED AND AGREED

GRANTEE:

CITY AND COUNTY OF SAN FRANCISCO,
a municipal corporation

By: _____
DENNIS J. HERRERA
General Manager
San Francisco Public Utilities Commission

Date: _____

Authorized by SFPUC Resolution No. _____
and Board of Supervisors Resolution No. _____

APPROVED AS TO FORM:

DAVID CHIU, City Attorney

By: _____
Nancy Taylor
Deputy City Attorney

ACKNOWLEDGMENT

A notary public or other officer completing this certificate verifies only the identity of the individual who signed the document to which this certificate is attached, and not the truthfulness, accuracy, or validity of that document.

State of California)
) ss
County of SAN MATEO)

On 10/2/25, before me, TY CADEMARTORI, NOTARY PUBLIC
(insert name and title of the officer)

personally appeared KIMBERLY HALL, who
proved to me on the basis of satisfactory evidence to be the person(s) whose name(s) is/are subscribed
to the within instrument and acknowledged to me that he/she/they executed the same in his/her/their
authorized capacity(ies), and that by his/her/their signature(s) on the instrument the person(s), or the
entity upon behalf of which the person(s) acted, executed the instrument.

I certify under PENALTY OF PERJURY under the laws of the State of California that the foregoing
paragraph is true and correct.

WITNESS my hand and official seal.

Signature  (Seal)




EXHIBIT A
LEGAL DESCRIPTION OF PIPELINE EASEMENT

THE LAND REFERRED TO HEREIN BELOW IS SITUATED IN THE CITY OF SAN FRANCISCO, IN THE COUNTY OF SAN FRANCISCO, STATE OF CALIFORNIA, AND IS DESCRIBED AS FOLLOWS:

PARCEL ONE:

Commencing on the southeasterly line of Lot 22 where it intersects Gaven Street, as shown on that certain map filed in Book "Y" of Maps at pages 87 to 89 recorded October 7, 1992, in the Office of the Recorder of the City and County of San Francisco, California, said line and map being the basis of bearings for this description, thence along the southeasterly line of Lot 22 South 43°44'15" West 5.25 feet to the beginning of a non-tangent curve with a radial bearing of North 11°55'25" West;

thence along said non-tangent curve to the right, with a radius of 1,612.50 feet an angle of 0°59'43" a distance of 28.011 feet to the southeasterly line of Lot 21 and the point of beginning;

thence continuing along said non-tangent curve to the right, with a radius of 1,612.50 feet an angle of 0°19'57" a distance of 9.358 feet to a tangent line;

thence along said tangent to said curve South 79°24'15" West 21.55 feet to a non-tangent curve, as shown on the aforementioned map, with a radial bearing of North 40°43'09" West;

thence along said non-tangent curve to the left, with a radius of 428.03 feet an angle of 6°08'15" a distance of 45.851 feet to a non-tangent curve, concentric with the curve of radius 1,612.50 feet, with a radial bearing of North 11°12'08" West;

thence along said non-tangent curve to the left, with a radius of 1,587.50 feet an angle of 0°42'28" a distance of 19.610 feet to the line of Gaven Street, being a non-tangent curve with a radial bearing of North 84°14'20" East;

thence along said non-tangent curve to the left, with a radius of 36.00 feet an angle of 9°32'00" a distance of 5.990 feet to the southeasterly line of Lot 21;

thence along said southeasterly line of Lot 21 South 43°44'15" West 33.28 feet the point of beginning.

Containing 693.2 square feet, more or less.


APN: Lot 021, Block 5861.



R. Edward Peterson PLS 8171

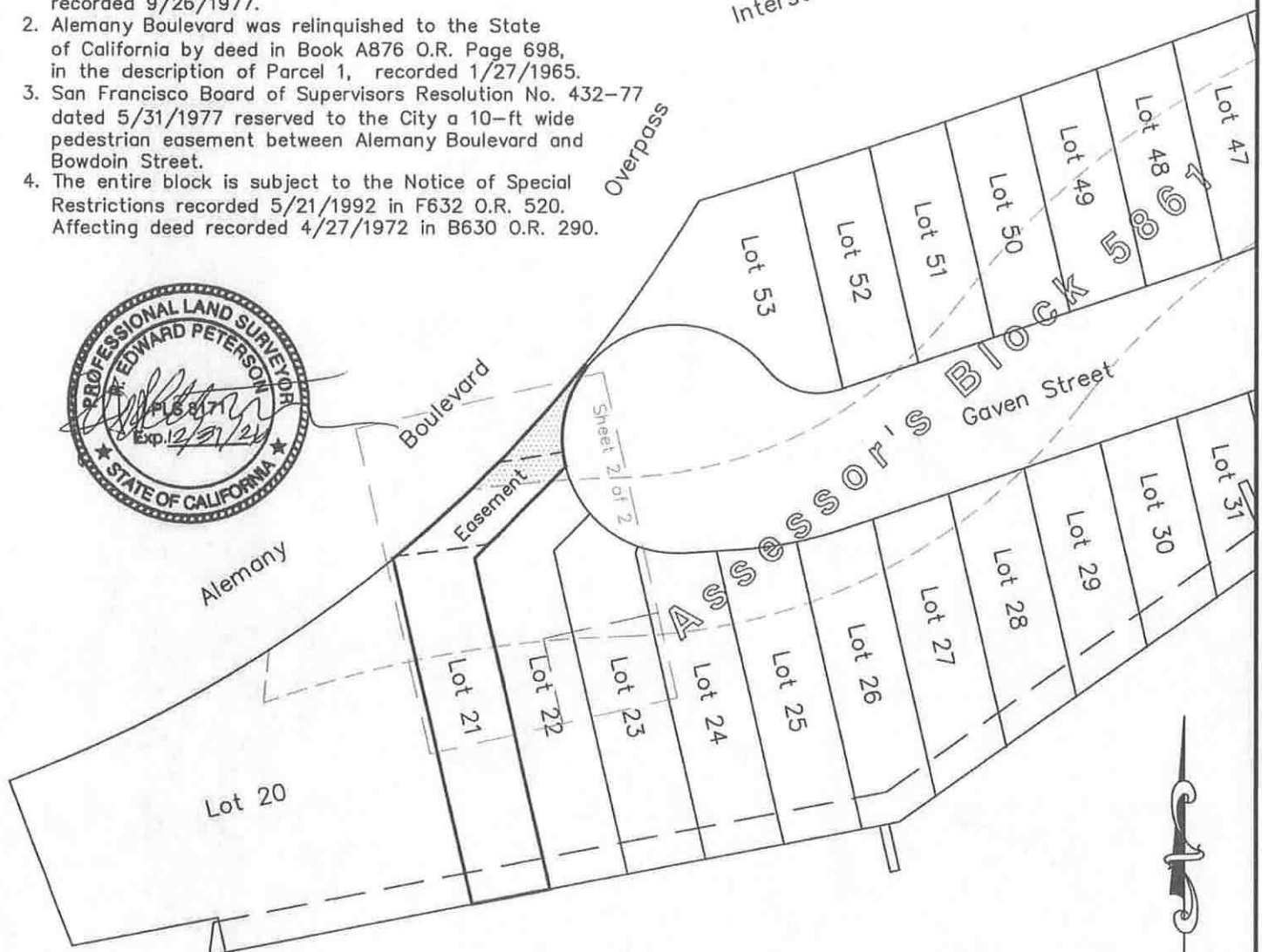
4/17/2025

Date



Notes:

1. Gaven Street, dedicated in Map Book M, pages 11 to 13, recorded 2/25/1929, quitclaimed by deed C493 OR 323, recorded 9/26/1977.
2. Alemany Boulevard was relinquished to the State of California by deed in Book A876 O.R. Page 698, in the description of Parcel 1, recorded 1/27/1965.
3. San Francisco Board of Supervisors Resolution No. 432-77 dated 5/31/1977 reserved to the City a 10-ft wide pedestrian easement between Alemany Boulevard and Bowdoin Street.
4. The entire block is subject to the Notice of Special Restrictions recorded 5/21/1992 in F632 O.R. 520. Affecting deed recorded 4/27/1972 in B630 O.R. 290.



Map of Gaven St. Subdivision

Scale: 1" = 50'

Sheet 1 of 2

LEGEND

- Gaven Street as Quitclaimed in Book C493 O.R. 323
- Public Utilities Easement per Book Y of Maps pp. 87-89
- Area subject to Covenants per 5569 O.R. 103

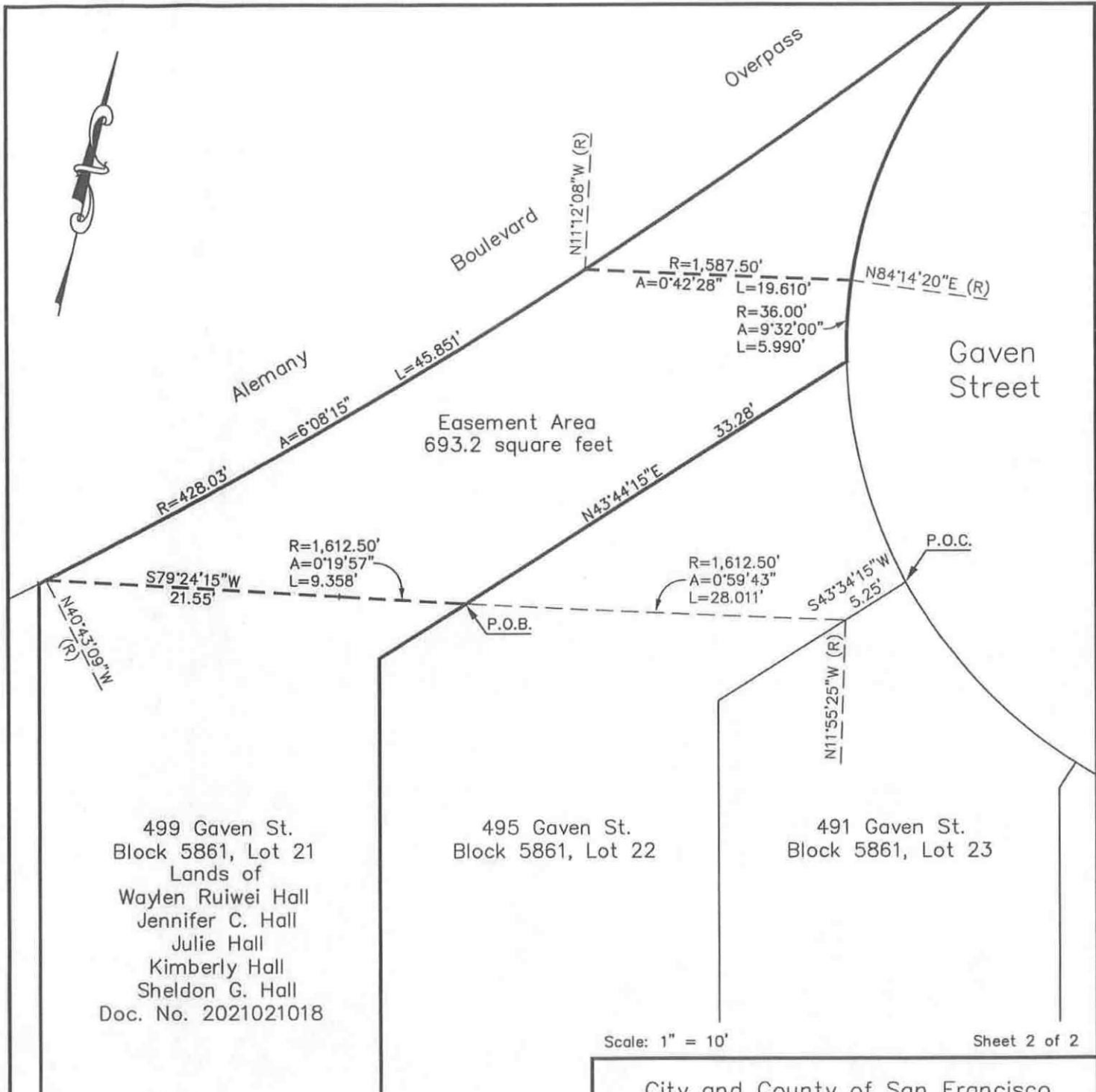
City and County of San Francisco
Public Utilities Commission
San Francisco Water Department

Exhibit B
Lower Alemany Pipeline
499 Gaven Street
Lot 21 of Book Y of Maps Pages 87-89

City and County of San Francisco

Date: April 17, 2025

Drawing No. 24-0045



LEGEND

- P.O.B. Point of Beginning
- P.O.C. Point of Commencement
- Doc. No. Document Number
- (R) Radial Bearing



City and County of San Francisco
Public Utilities Commission
San Francisco Water Department

Exhibit B
Lower Alemany Pipeline
499 Gaven Street
Lot 21 of Book Y of Maps Pages 87-89

City and County of San Francisco

RECORDING REQUESTED BY
AND WHEN RECORDED RETURN TO:

Director of Property
Real Estate Division
City and County of San Francisco
25 Van Ness Avenue, Suite 400
San Francisco, California 94102

With a conformed copy to:

San Francisco Public Utilities Commission
Real Estate Services Division
525 Golden Gate Avenue, 10th Floor
San Francisco, California 94102
Attn: Real Estate Director

And to:

Waylen Ruiwei Hall and Jennifer Hall
499 Gaven St.
San Francisco, CA 94134

The undersigned hereby declares this instrument to be exempt
from Recording Fees (CA Govt. Code § 27383) and
Documentary Transfer Tax (CA Rev. & Tax Code § 11922 and
S.F. Bus. & Tax Reg. Code § 1105)

APN: 5861-021

SPACE ABOVE THIS LINE FOR RECORDER'S USE

EASEMENT DEED

FOR VALUABLE CONSIDERATION, receipt of which is hereby acknowledged, WAYLEN RUIWEI HALL, A SINGLE MAN, JENNIFER C. HALL, A MARRIED WOMAN AS HER SOLE AND SEPARATE PROPERTY, JULIE HALL, A SINGLE WOMAN, KIMBERLY HALL, A SINGLE WOMAN, SHELDON G. HALL, A SINGLE MAN ("**Grantor**"), hereby grants to the CITY AND COUNTY OF SAN FRANCISCO, a California municipal corporation ("**City**"), through its Public Utilities Commission ("**SFPUC**"), a permanent tunnel easement ("**Easement**") in, under, upon, along, and/or across certain portions of Grantor's real property located in the City and County of San Francisco, State of California, more particularly described on the attached **Exhibit A** and depicted on the attached **Exhibit B** (the "**Easement Area**").

Grantor will retain such rights and privileges to use the Easement Area as are not inconsistent with this Easement, subject to the conditions, covenants, and restrictions in this Deed. Grantor will not do or allow anything in, on, under, or about the Easement Area that could damage or interfere with City's Facility (as defined in Section 1 [Nature of Easement]).

1. Nature of Easement. The Easement is a perpetual, nonexclusive easement in gross for the purposes of constructing, boring, installing, maintaining, operating, using, repairing, modifying, removing, and replacing a subsurface sewer tunnel ("**City's Tunnel**"). City shall have no right of surface access to the Easement Area. City's rights under this Deed may be exercised by City's agents, utility operators, contractors, subcontractors, suppliers, consultants, employees,

licensees, invitees, or representatives, or by other authorized persons acting for or on behalf of City (collectively, "Agents").

2. **Subject to Superior and Existing Rights.** The rights granted by this Deed are expressly subordinate to Grantor's rights to use the surface and subsurface of the Easement Area for vehicular, pedestrian and utility purposes; provided, however, that such installation, operation, maintenance, repair, or replacement will not (i) endanger or damage City's Tunnel; (ii) require City to relocate, modify or remove City's Tunnel; or (iii) unreasonably restrict or interfere with City's rights under this Deed. The Easement is subject to any existing recorded property rights of third parties. City will be solely liable for its interference with any prior and existing third-party rights. Grantor reserves the right to grant, at its sole and absolute discretion, nonexclusive rights to other third parties within the Easement Area, provided that any such grants will not (a) require City to relocate, modify, or remove City's Tunnel, (b) conflict with the terms of this Easement Deed, or (c) unreasonably restrict or interfere with City's rights under this Deed.

3. **Maintenance of Improvements.** Intentionally left blank.

4. **Indemnification.** City will indemnify, defend, and hold Grantor harmless from and against any direct injury, loss, damage, or liability, costs, or expenses (including reasonable attorneys' fees and court costs) resulting from City's use of the Easement Area, except to the extent attributable to the negligent or intentional act or omission of Grantor or its Agents.

5. **No Dumping or Hazardous Materials.** Neither Grantor nor City will cause or permit the dumping or other disposal on or about the Easement Area of refuse, hazardous materials, or other materials that are unsightly or could pose a danger to human health or safety or to the environment.

6. **Run with the Land.** The provisions, covenants, conditions, and restrictions provided in this Deed will be covenants running with the land pursuant to California Civil Code Sections 1468 and 1471 and will burden and benefit every person having an interest in the Easement Area. Any reference to Grantor in this Deed will include Grantor's agents and all successor owners of all or any part of the Easement Area.

7. **Notices.** Notices and other deliveries pursuant to this Deed may be delivered by private messenger service, mail, overnight courier, or delivery service. Any notice or document required or permitted to be delivered by either party will be in writing and will be deemed to be given on the date received by, or on the date receipt was refused by the party; provided, however, that all notices and documents: (a) mailed to a party in the United States Mail, postage prepaid, certified mail, return receipt requested, will be deemed to have been received five (5) postal days after mailing; or (b) delivered by a nationally recognized overnight courier or delivery service will be deemed received the next business day after deposit with a nationally recognized overnight courier or delivery service for overnight delivery. For all purposes the address of the parties will be the following, unless otherwise changed by the party by notice to the other as provided in this subparagraph:

To GRANTOR: Waylen Ruiwei Hall and Jennifer Hall
499 Gaven Street
San Francisco, CA 94134

To GRANTEE: General Manager
San Francisco Public Utilities Commission
525 Golden Gate Avenue, 13th Floor
San Francisco, California 94102

With a copy to: Real Estate Director
Real Estate Services Division
San Francisco Public Utilities Commission
525 Golden Gate Avenue, 10th Floor
San Francisco, California 94102
Email: RES@sfwater.org

And to: Attn: Real Estate /Finance
Office of the City Attorney
City Hall, Room 234
1 Dr. Carlton B. Goodlett Place
San Francisco, California 94102

A properly addressed notice transmitted by one of the foregoing methods will be deemed received upon the confirmed date of delivery, attempted delivery, or rejected delivery, whichever occurs first. Any e-mail addresses, telephone numbers, or facsimile numbers provided by one party to the other will be for convenience of communication only; neither party may give official or binding notice orally or by email or facsimile. The effective time of a notice will not be affected by the receipt, prior to receipt of the original, of an oral notice or an email or telefacsimile copy of the notice.

8. Abandonment of Easement. Grantee may, at its sole option, abandon all or part of the Easement by recording a quitclaim deed. Upon abandonment of the Easement, City may, at its sole option, remove City's Tunnel or abandoned it in-place. Except as otherwise provided in this Deed, on recording such quitclaim deed, the affected Easement Area and all rights, duties and liabilities under this Deed with respect to such Easement Area shall be terminated and of no further force or effect. No temporary non-use of the Easement Area or other conduct, except for recordation of the quitclaim deed as provided in this paragraph, shall be deemed abandonment of the Easement.

9. Miscellaneous.

(a) Entire Agreement. This Deed is the final expression of and contains the entire agreement between the parties with respect to the matters addressed in this Deed and supersedes all prior understandings with respect to such matters. This Deed may not be modified, changed, supplemented, or terminated, nor may any obligations under this Deed be waived, except by written instrument signed by the party to be charged or by its agent duly authorized in writing or as otherwise expressly permitted in this Deed. The parties do not intend to confer any benefit under this Deed on any person, firm, or corporation other than the parties to this Deed.

(b) Partial Invalidity. If any term or provision of this Deed, or the application thereof, to any person or circumstance will be invalid or unenforceable, to any extent, the remainder of this Deed, or the application of such term or provision to persons or circumstances other than those as to which it is held invalid or unenforceable, will not be affected thereby, and each such term and provision of this Deed will be valid and enforced to the fullest extent permitted by law.

(c) Waivers. No waiver of any breach of any covenant or provision of this Deed will be deemed a waiver of any preceding or succeeding breach thereof, or of any other covenant or provision of this Deed. No extension of time for performance of any obligation or act will be deemed an extension of the time for performance of any other obligation or act.

(d) Governing Law; Consent to Jurisdiction. The parties to this Deed acknowledge that this Deed has been negotiated and entered into in the State of California and expressly agree that this Deed will be governed by, interpreted under, and construed and enforced in accordance with the laws of the State of California and City's Charter. Any legal action or proceeding brought by either party and arising from or in connection with this Deed or any breach of this Deed will be brought in the California Superior Court in San Francisco.

[SIGNATURES ON FOLLOWING PAGE]

Executed as of this 17th day of SEPTEMBER, 202 5.

GRANTOR:

By: Waylen Ruiwei Hall
WAYLEN RUIWEI HALL

By: _____
JENNIFER C. HALL

By: _____
JULIE HALL

By: _____
KIMBERLY HALL

By: Sheldon G. Hall
SHELDON G. HALL

ACCEPTED AND AGREED

GRANTEE:

CITY AND COUNTY OF SAN FRANCISCO,
a municipal corporation

By: _____
DENNIS J. HERRERA
General Manager
San Francisco Public Utilities Commission

Date: _____

Authorized by SFPUC Resolution No. _____
and Board of Supervisors Resolution No. _____

APPROVED AS TO FORM:

DAVID CHIU, City Attorney

By: _____
Nancy Taylor
Deputy City Attorney

ACKNOWLEDGMENT

A notary public or other officer completing this certificate verifies only the identity of the individual who signed the document to which this certificate is attached, and not the truthfulness, accuracy, or validity of that document.

State of California)
County of SAN FRANCISCO) ss

On 9/17/25, before me, TY CADEMARTORI, NOTARY PUBLIC
(insert name and title of the officer)

personally appeared SHIELDON G. HALL & WAYLEN RUIWEI HALL, who proved to me on the basis of satisfactory evidence to be the person(s) whose name(s) ~~is~~/are subscribed to the within instrument and acknowledged to me that ~~he~~/she/they executed the same in ~~his~~/her/their authorized capacity(ies), and that by ~~his~~/her/their signature(s) on the instrument the person(s), or the entity upon behalf of which the person(s) acted, executed the instrument.

I certify under PENALTY OF PERJURY under the laws of the State of California that the foregoing paragraph is true and correct.

WITNESS my hand and official seal.

Signature  (Seal)




EXHIBIT A
LEGAL DESCRIPTION OF PIPELINE EASEMENT

THE LAND REFERRED TO HEREIN BELOW IS SITUATED IN THE CITY OF SAN FRANCISCO, IN THE COUNTY OF SAN FRANCISCO, STATE OF CALIFORNIA, AND IS DESCRIBED AS FOLLOWS:

PARCEL ONE:

Commencing on the southeasterly line of Lot 22 where it intersects Gaven Street, as shown on that certain map filed in Book "Y" of Maps at pages 87 to 89 recorded October 7, 1992, in the Office of the Recorder of the City and County of San Francisco, California, said line and map being the basis of bearings for this description, thence along the southeasterly line of Lot 22 South 43°44'15" West 5.25 feet to the beginning of a non-tangent curve with a radial bearing of North 11°55'25" West;

thence along said non-tangent curve to the right, with a radius of 1,612.50 feet an angle of 0°59'43" a distance of 28.011 feet to the southeasterly line of Lot 21 and the point of beginning;

thence continuing along said non-tangent curve to the right, with a radius of 1,612.50 feet an angle of 0°19'57" a distance of 9.358 feet to a tangent line;

thence along said tangent to said curve South 79°24'15" West 21.55 feet to a non-tangent curve, as shown on the aforementioned map, with a radial bearing of North 40°43'09" West;

thence along said non-tangent curve to the left, with a radius of 428.03 feet an angle of 6°08'15" a distance of 45.851 feet to a non-tangent curve, concentric with the curve of radius 1,612.50 feet, with a radial bearing of North 11°12'08" West;


thence along said non-tangent curve to the left, with a radius of 1,587.50 feet an angle of 0°42'28" a distance of 19.610 feet to the line of Gaven Street, being a non-tangent curve with a radial bearing of North 84°14'20" East;

thence along said non-tangent curve to the left, with a radius of 36.00 feet an angle of 9°32'00" a distance of 5.990 feet to the southeasterly line of Lot 21;

thence along said southeasterly line of Lot 21 South 43°44'15" West 33.28 feet the point of beginning.

Containing 693.2 square feet, more or less.

APN: Lot 021, Block 5861.



R. Edward Peterson PLS 8171

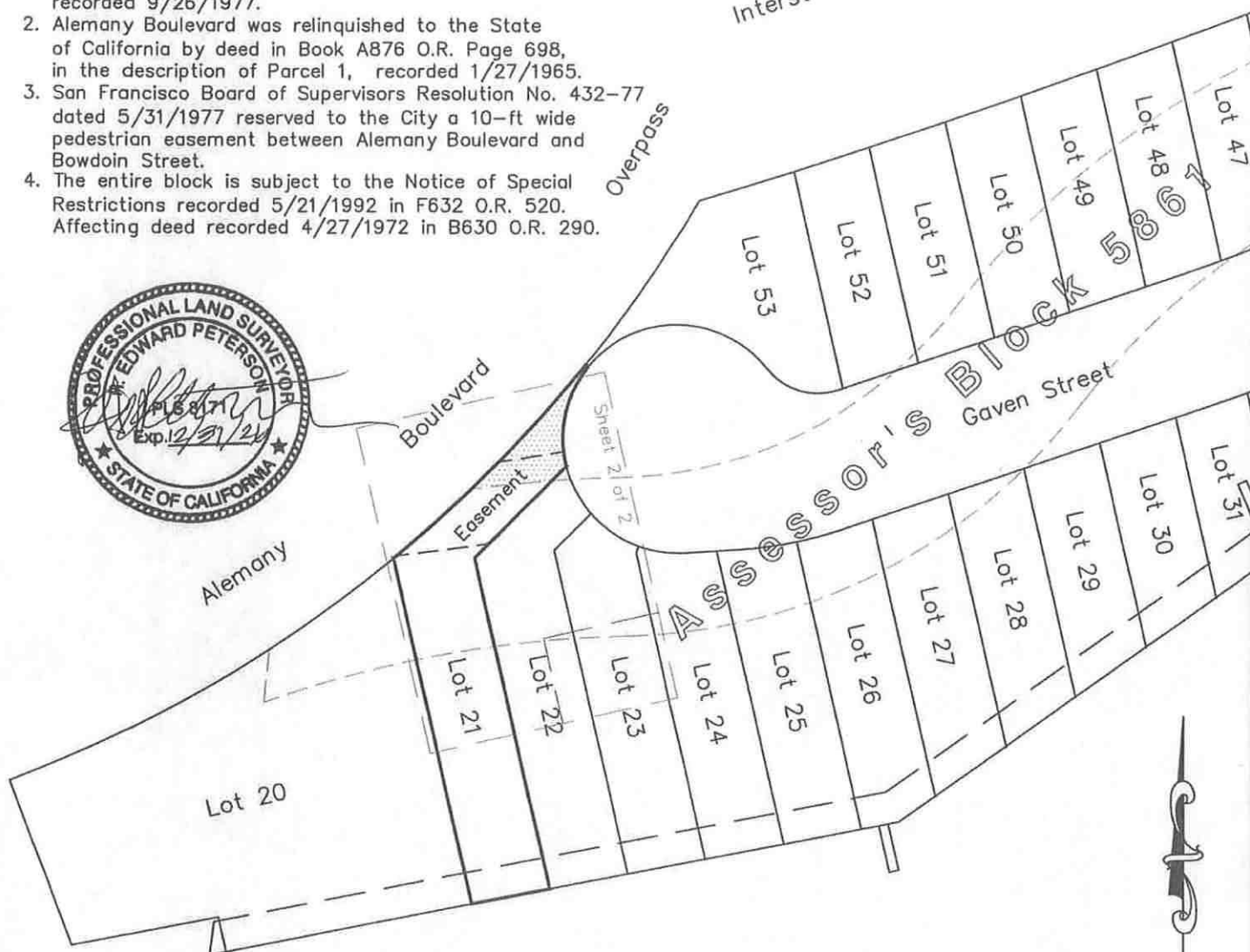
4/17/2025

Date



Notes:

1. Gaven Street, dedicated in Map Book M, pages 11 to 13, recorded 2/25/1929, quitclaimed by deed C493 OR 323, recorded 9/26/1977.
2. Alemany Boulevard was relinquished to the State of California by deed in Book A876 O.R. Page 698, in the description of Parcel 1, recorded 1/27/1965.
3. San Francisco Board of Supervisors Resolution No. 432-77 dated 5/31/1977 reserved to the City a 10-ft wide pedestrian easement between Alemany Boulevard and Bowdoin Street.
4. The entire block is subject to the Notice of Special Restrictions recorded 5/21/1992 in F632 O.R. 520. Affecting deed recorded 4/27/1972 in B630 O.R. 290.



Map of Gaven St. Subdivision

Scale: 1" = 50'

Sheet 1 of 2

LEGEND

- Gaven Street as Quitclaimed in Book C493 O.R. 323
- Public Utilities Easement per Book Y of Maps pp. 87-89
- ▣ Area subject to Covenants per 5569 O.R. 103

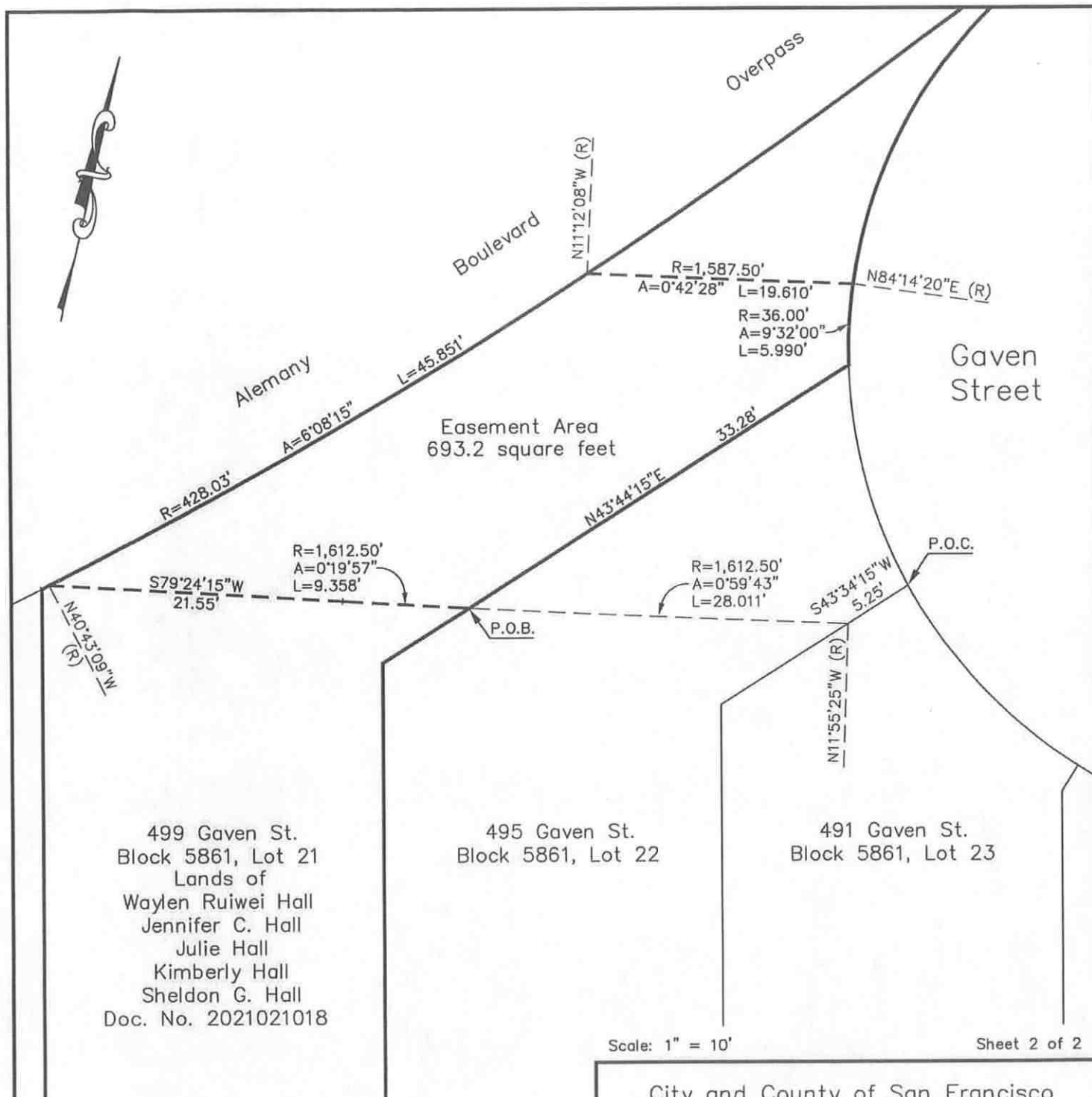
City and County of San Francisco
Public Utilities Commission
San Francisco Water Department

Exhibit B
Lower Alemany Pipeline
499 Gaven Street
Lot 21 of Book Y of Maps Pages 87-89

Date: April 17, 2025

Drawing No. 24-0045

City and County of San Francisco



LEGEND

P.O.B.	Point of Beginning
P.O.C.	Point of Commencement
Doc. No.	Document Number
(R)	Radial Bearing



City and County of San Francisco
 Public Utilities Commission
 San Francisco Water Department

Exhibit B
 Lower Alemany Pipeline
 499 Gaven Street
 Lot 21 of Book Y of Maps Pages 87-89

City and County of San Francisco

RECORDING REQUESTED BY
AND WHEN RECORDED RETURN TO:

Director of Property
Real Estate Division
City and County of San Francisco
25 Van Ness Avenue, Suite 400
San Francisco, California 94102

With a conformed copy to:

San Francisco Public Utilities Commission
Real Estate Services Division
525 Golden Gate Avenue, 10th Floor
San Francisco, California 94102
Attn: Real Estate Director

And to:

Waylen Ruiwei Hall and Jennifer Hall
499 Gaven St.
San Francisco, CA 94134

The undersigned hereby declares this instrument to be exempt
from Recording Fees (CA Govt. Code § 27383) and
Documentary Transfer Tax (CA Rev. & Tax Code § 11922 and
S.F. Bus. & Tax Reg. Code § 1105)

APN: 5861-021

SPACE ABOVE THIS LINE FOR RECORDER'S USE

EASEMENT DEED

FOR VALUABLE CONSIDERATION, receipt of which is hereby acknowledged, WAYLEN RUIWEI HALL, A SINGLE MAN, JENNIFER C. HALL, A MARRIED WOMAN AS HER SOLE AND SEPARATE PROPERTY, JULIE HALL, A SINGLE WOMAN, KIMBERLY HALL, A SINGLE WOMAN, SHELDON G. HALL, A SINGLE MAN ("**Grantor**"), hereby grants to the CITY AND COUNTY OF SAN FRANCISCO, a California municipal corporation ("**City**"), through its Public Utilities Commission ("**SFPUC**"), a permanent tunnel easement ("**Easement**") in, under, upon, along, and/or across certain portions of Grantor's real property located in the City and County of San Francisco, State of California, more particularly described on the attached **Exhibit A** and depicted on the attached **Exhibit B** (the "**Easement Area**").

Grantor will retain such rights and privileges to use the Easement Area as are not inconsistent with this Easement, subject to the conditions, covenants, and restrictions in this Deed. Grantor will not do or allow anything in, on, under, or about the Easement Area that could damage or interfere with City's Facility (as defined in Section 1 [Nature of Easement]).

1. Nature of Easement. The Easement is a perpetual, nonexclusive easement in gross for the purposes of constructing, boring, installing, maintaining, operating, using, repairing, modifying, removing, and replacing a subsurface sewer tunnel ("**City's Tunnel**"). City shall have no right of surface access to the Easement Area. City's rights under this Deed may be exercised by City's agents, utility operators, contractors, subcontractors, suppliers, consultants, employees,

licensees, invitees, or representatives, or by other authorized persons acting for or on behalf of City (collectively, "Agents").

2. **Subject to Superior and Existing Rights.** The rights granted by this Deed are expressly subordinate to Grantor's rights to use the surface and subsurface of the Easement Area for vehicular, pedestrian and utility purposes; provided, however, that such installation, operation, maintenance, repair, or replacement will not (i) endanger or damage City's Tunnel; (ii) require City to relocate, modify or remove City's Tunnel; or (iii) unreasonably restrict or interfere with City's rights under this Deed. The Easement is subject to any existing recorded property rights of third parties. City will be solely liable for its interference with any prior and existing third-party rights. Grantor reserves the right to grant, at its sole and absolute discretion, nonexclusive rights to other third parties within the Easement Area, provided that any such grants will not (a) require City to relocate, modify, or remove City's Tunnel, (b) conflict with the terms of this Easement Deed, or (c) unreasonably restrict or interfere with City's rights under this Deed.

3. **Maintenance of Improvements.** Intentionally left blank.

4. **Indemnification.** City will indemnify, defend, and hold Grantor harmless from and against any direct injury, loss, damage, or liability, costs, or expenses (including reasonable attorneys' fees and court costs) resulting from City's use of the Easement Area, except to the extent attributable to the negligent or intentional act or omission of Grantor or its Agents.

5. **No Dumping or Hazardous Materials.** Neither Grantor nor City will cause or permit the dumping or other disposal on or about the Easement Area of refuse, hazardous materials, or other materials that are unsightly or could pose a danger to human health or safety or to the environment.

6. **Run with the Land.** The provisions, covenants, conditions, and restrictions provided in this Deed will be covenants running with the land pursuant to California Civil Code Sections 1468 and 1471 and will burden and benefit every person having an interest in the Easement Area. Any reference to Grantor in this Deed will include Grantor's agents and all successor owners of all or any part of the Easement Area.

7. **Notices.** Notices and other deliveries pursuant to this Deed may be delivered by private messenger service, mail, overnight courier, or delivery service. Any notice or document required or permitted to be delivered by either party will be in writing and will be deemed to be given on the date received by, or on the date receipt was refused by the party; provided, however, that all notices and documents: (a) mailed to a party in the United States Mail, postage prepaid, certified mail, return receipt requested, will be deemed to have been received five (5) postal days after mailing; or (b) delivered by a nationally recognized overnight courier or delivery service will be deemed received the next business day after deposit with a nationally recognized overnight courier or delivery service for overnight delivery. For all purposes the address of the parties will be the following, unless otherwise changed by the party by notice to the other as provided in this subparagraph:

To GRANTOR: Waylen Ruiwei Hall and Jennifer Hall
499 Gaven Street
San Francisco, CA 94134

To GRANTEE: General Manager
San Francisco Public Utilities Commission
525 Golden Gate Avenue, 13th Floor
San Francisco, California 94102

With a copy to: Real Estate Director
Real Estate Services Division
San Francisco Public Utilities Commission
525 Golden Gate Avenue, 10th Floor
San Francisco, California 94102
Email: RES@sfwater.org

And to: Attn: Real Estate /Finance
Office of the City Attorney
City Hall, Room 234
1 Dr. Carlton B. Goodlett Place
San Francisco, California 94102

A properly addressed notice transmitted by one of the foregoing methods will be deemed received upon the confirmed date of delivery, attempted delivery, or rejected delivery, whichever occurs first. Any e-mail addresses, telephone numbers, or facsimile numbers provided by one party to the other will be for convenience of communication only; neither party may give official or binding notice orally or by email or facsimile. The effective time of a notice will not be affected by the receipt, prior to receipt of the original, of an oral notice or an email or telefacsimile copy of the notice.

8. Abandonment of Easement. Grantee may, at its sole option, abandon all or part of the Easement by recording a quitclaim deed. Upon abandonment of the Easement, City may, at its sole option, remove City's Tunnel or abandoned it in-place. Except as otherwise provided in this Deed, on recording such quitclaim deed, the affected Easement Area and all rights, duties and liabilities under this Deed with respect to such Easement Area shall be terminated and of no further force or effect. No temporary non-use of the Easement Area or other conduct, except for recordation of the quitclaim deed as provided in this paragraph, shall be deemed abandonment of the Easement.

9. Miscellaneous.

(a) Entire Agreement. This Deed is the final expression of and contains the entire agreement between the parties with respect to the matters addressed in this Deed and supersedes all prior understandings with respect to such matters. This Deed may not be modified, changed, supplemented, or terminated, nor may any obligations under this Deed be waived, except by written instrument signed by the party to be charged or by its agent duly authorized in writing or as otherwise expressly permitted in this Deed. The parties do not intend to confer any benefit under this Deed on any person, firm, or corporation other than the parties to this Deed.

(b) Partial Invalidity. If any term or provision of this Deed, or the application thereof, to any person or circumstance will be invalid or unenforceable, to any extent, the remainder of this Deed, or the application of such term or provision to persons or circumstances other than those as to which it is held invalid or unenforceable, will not be affected thereby, and each such term and provision of this Deed will be valid and enforced to the fullest extent permitted by law.

(c) Waivers. No waiver of any breach of any covenant or provision of this Deed will be deemed a waiver of any preceding or succeeding breach thereof, or of any other covenant or provision of this Deed. No extension of time for performance of any obligation or act will be deemed an extension of the time for performance of any other obligation or act.

(d) Governing Law; Consent to Jurisdiction. The parties to this Deed acknowledge that this Deed has been negotiated and entered into in the State of California and expressly agree that this Deed will be governed by, interpreted under, and construed and enforced in accordance with the laws of the State of California and City's Charter. Any legal action or proceeding brought by either party and arising from or in connection with this Deed or any breach of this Deed will be brought in the California Superior Court in San Francisco.

[SIGNATURES ON FOLLOWING PAGE]

Executed as of this 26th day of September, 2025.

GRANTOR:

By: _____
WAYLEN RUIWEI HALL

By: Jennifer C. Hall
JENNIFER C. HALL

By: _____
JULIE HALL

By: _____
KIMBERLY HALL

By: _____
SHELDON G. HALL

ACCEPTED AND AGREED

GRANTEE:

CITY AND COUNTY OF SAN FRANCISCO,
a municipal corporation

By: _____
DENNIS J. HERRERA
General Manager
San Francisco Public Utilities Commission

Date: _____

Authorized by SFPUC Resolution No. _____
and Board of Supervisors Resolution No. _____

APPROVED AS TO FORM:

DAVID CHIU, City Attorney

By: _____
Nancy Taylor
Deputy City Attorney

ACKNOWLEDGMENT

A notary public or other officer completing this certificate verifies only the identity of the individual who signed the document to which this certificate is attached, and not the truthfulness, accuracy, or validity of that document.

State of California)
County of SAN FRANCISCO) ss

On 9/26/25, before me, TY CADEMARTORI, NOTARY PUBLIC,
(insert name and title of the officer)

personally appeared JENNIFER C. HALL, who
proved to me on the basis of satisfactory evidence to be the person(s) whose name(s) is/are subscribed
to the within instrument and acknowledged to me that he/she/they executed the same in his/her/their
authorized capacity(ies), and that by his/her/their signature(s) on the instrument the person(s), or the
entity upon behalf of which the person(s) acted, executed the instrument.

I certify under PENALTY OF PERJURY under the laws of the State of California that the foregoing
paragraph is true and correct.

WITNESS my hand and official seal.

Signature  (Seal)




EXHIBIT A
LEGAL DESCRIPTION OF PIPELINE EASEMENT

THE LAND REFERRED TO HEREIN BELOW IS SITUATED IN THE CITY OF SAN FRANCISCO, IN THE COUNTY OF SAN FRANCISCO, STATE OF CALIFORNIA, AND IS DESCRIBED AS FOLLOWS:

PARCEL ONE:

Commencing on the southeasterly line of Lot 22 where it intersects Gaven Street, as shown on that certain map filed in Book "Y" of Maps at pages 87 to 89 recorded October 7, 1992, in the Office of the Recorder of the City and County of San Francisco, California, said line and map being the basis of bearings for this description, thence along the southeasterly line of Lot 22 South 43°44'15" West 5.25 feet to the beginning of a non-tangent curve with a radial bearing of North 11°55'25" West;

thence along said non-tangent curve to the right, with a radius of 1,612.50 feet an angle of 0°59'43" a distance of 28.011 feet to the southeasterly line of Lot 21 and the point of beginning;

thence continuing along said non-tangent curve to the right, with a radius of 1,612.50 feet an angle of 0°19'57" a distance of 9.358 feet to a tangent line;

thence along said tangent to said curve South 79°24'15" West 21.55 feet to a non-tangent curve, as shown on the aforementioned map, with a radial bearing of North 40°43'09" West;

thence along said non-tangent curve to the left, with a radius of 428.03 feet an angle of 6°08'15" a distance of 45.851 feet to a non-tangent curve, concentric with the curve of radius 1,612.50 feet, with a radial bearing of North 11°12'08" West;


thence along said non-tangent curve to the left, with a radius of 1,587.50 feet an angle of 0°42'28" a distance of 19.610 feet to the line of Gaven Street, being a non-tangent curve with a radial bearing of North 84°14'20" East;

thence along said non-tangent curve to the left, with a radius of 36.00 feet an angle of 9°32'00" a distance of 5.990 feet to the southeasterly line of Lot 21;

thence along said southeasterly line of Lot 21 South 43°44'15" West 33.28 feet the point of beginning.

Containing 693.2 square feet, more or less.

APN: Lot 021, Block 5861.



R. Edward Peterson PLS 8171

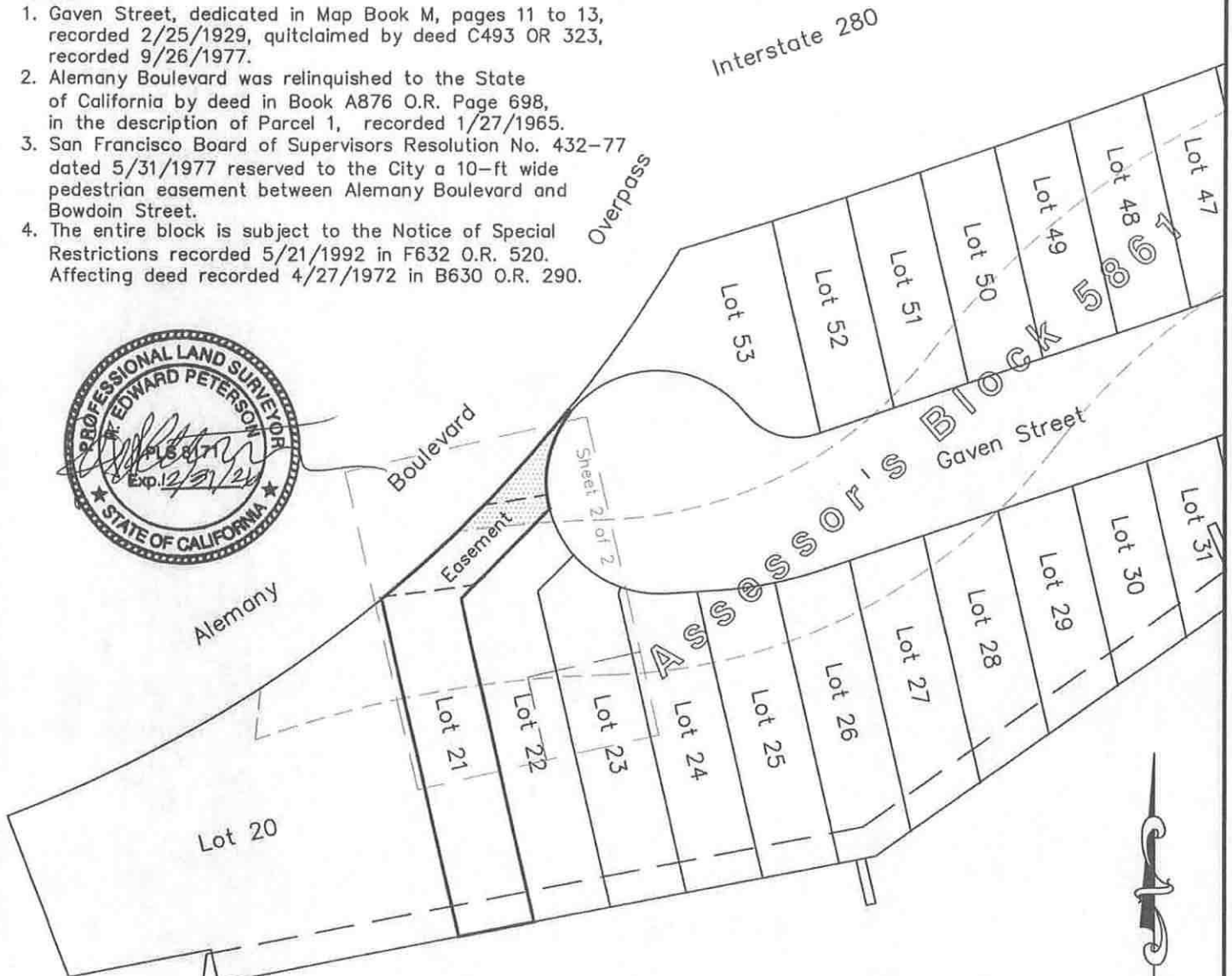
4/17/2025

Date



Notes:

1. Gaven Street, dedicated in Map Book M, pages 11 to 13, recorded 2/25/1929, quitclaimed by deed C493 OR 323, recorded 9/26/1977.
2. Alemany Boulevard was relinquished to the State of California by deed in Book A876 O.R. Page 698, in the description of Parcel 1, recorded 1/27/1965.
3. San Francisco Board of Supervisors Resolution No. 432-77 dated 5/31/1977 reserved to the City a 10-ft wide pedestrian easement between Alemany Boulevard and Bowdoin Street.
4. The entire block is subject to the Notice of Special Restrictions recorded 5/21/1992 in F632 O.R. 520. Affecting deed recorded 4/27/1972 in B630 O.R. 290.



Map of Gaven St. Subdivision

LEGEND

- Gaven Street as Quitclaimed in Book C493 O.R. 323
- Public Utilities Easement per Book Y of Maps pp. 87-89
- Area subject to Covenants per 5569 O.R. 103

Scale: 1" = 50'

Sheet 1 of 2

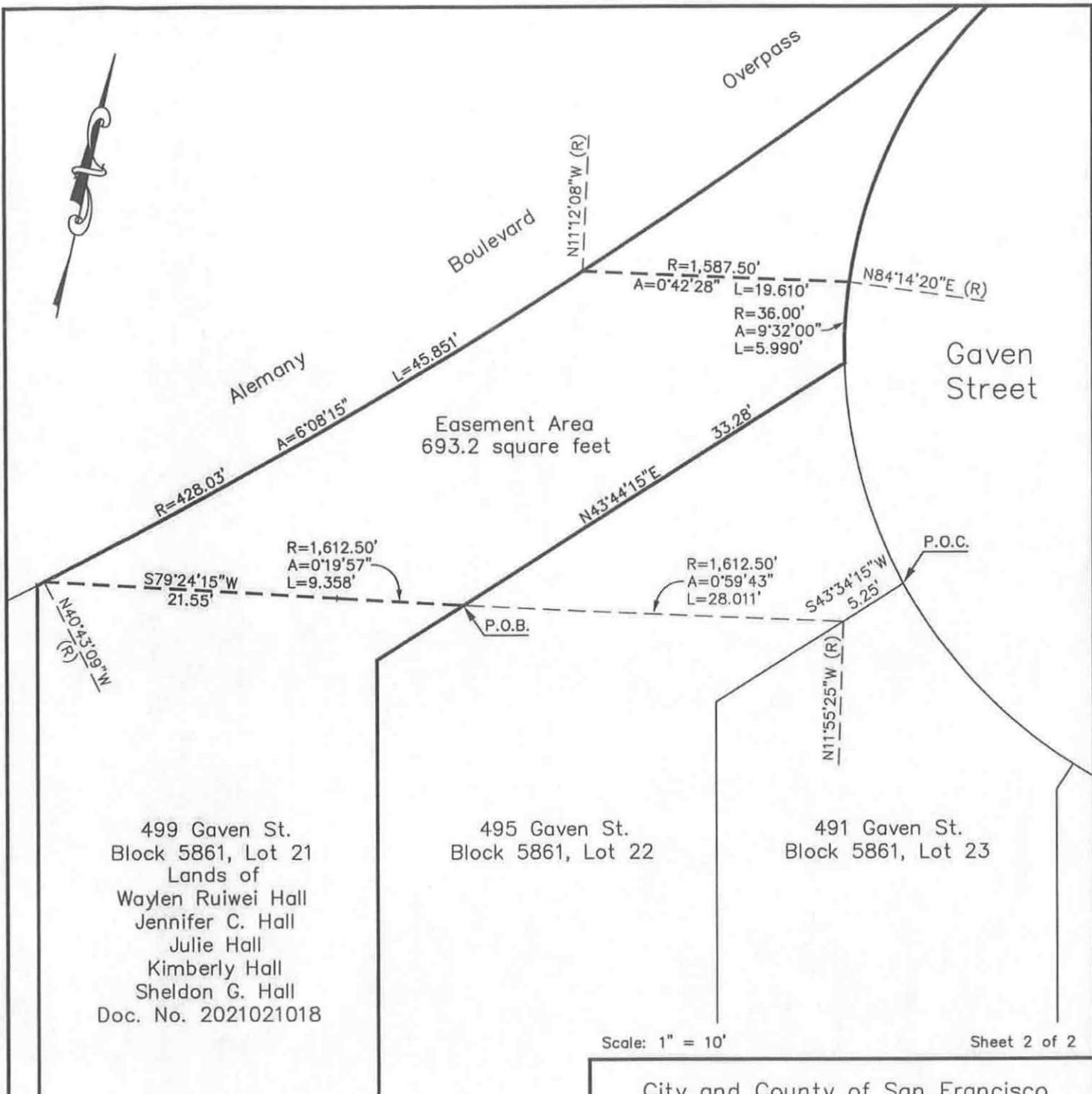
City and County of San Francisco
Public Utilities Commission
San Francisco Water Department

Exhibit B
Lower Alemany Pipeline
499 Gaven Street
Lot 21 of Book Y of Maps Pages 87-89

City and County of San Francisco

Date: April 17, 2025

Drawing No. 24-0045



LEGEND

P.O.B.	Point of Beginning
P.O.C.	Point of Commencement
Doc. No.	Document Number
(R)	Radial Bearing



City and County of San Francisco
Public Utilities Commission
San Francisco Water Department

Exhibit B
Lower Alemany Pipeline
499 Gaven Street
Lot 21 of Book Y of Maps Pages 87-89

City and County of San Francisco