



**City and County of San Francisco**  
**Yerba Buena Community Benefit District**  
**Engineer's Report**  
**March 2015**

**Main Office**  
32605 Temecula Parkway, Suite 100  
Temecula, CA 92592  
Toll free: 800.676.7516 Fax: 951.296.1998

**Regional Office**  
870 Market Street, Suite 1223  
San Francisco, CA 94102  
Toll free: 800.434.8349 Fax: 415.391.8439

## **TABLE OF CONTENTS**

---

<b>1. ENGINEER'S LETTER</b>	<b>1-1</b>
<b>2. INTRODUCTION</b>	<b>2-1</b>
2.1. Background of District .....	2-1
2.2. Reason for the Assessment.....	2-1
2.3. Process for Establishing the Assessment.....	2-1
<b>3. PLANS AND SPECIFICATIONS</b>	<b>3-1</b>
3.1. Description of the Boundaries of the District.....	3-1
3.2. Description of the District Improvements, Maintenance, and Activities.....	3-2
<b>4. ESTIMATE OF COSTS</b>	<b>4-1</b>
4.1. Cost Estimate Budget.....	4-1
<b>5. SPECIAL AND GENERAL BENEFIT</b>	<b>5-1</b>
5.1. Introduction.....	5-1
5.2. Identification of Benefit .....	5-1
5.3. Separation of General Benefit .....	5-3
5.4. Quantification of General Benefit.....	5-3
5.5. Apportioning of Special Benefit.....	5-6
<b>6. METHOD OF ASSESSMENT</b>	<b>6-1</b>
6.1. Assessment Budget.....	6-1
6.2. Method of Assessment Spread.....	6-2
6.3. Cost of Living Inflation and Potential Future Development.....	6-2
<b>7. SPECIAL BENEFIT POINT ASSIGNMENT</b>	<b>7-1</b>
<b>8. ASSESSMENT DIAGRAM</b>	<b>8-1</b>
<b>9. ASSESSMENT ROLL</b>	<b>9-1</b>
<b>10. REFERENCES</b>	<b>10-1</b>

---

# 1. ENGINEER'S LETTER

Pursuant to the Property and Business Improvement District Law of 1994 ("1994 Act"), as augmented by Article 15 to the Business and Tax Regulations Code of the City and County of San Francisco Municipal Code, it is proposed that the Yerba Buena Community Benefit District ("District") be renewed and expanded. If renewed and expanded, assessments would be collected for up to 15 years (July 1, 2015 – June 30, 2030). Expenditure of those collected assessments can continue for up to six months after the end of the assessment collection period (December 31, 2030), at which point the District would then be terminated, if not renewed.

This Engineer's Report presents the plans and specifications describing the improvements, maintenance, and activities, an estimate of the costs of the improvements, maintenance, and activities for the District for the 2015/16 Fiscal Year. The Engineer's Report also includes an assessment diagram showing the area and properties to be assessed, and an assessment of the estimated costs of the improvements, maintenance, and activities, assessing the net amount upon all assessable lots and/or parcels within the District in proportion to the special benefit received.

The following assessment is authorized in order to pay the estimated costs of the District improvements, maintenance and activities to be paid by the assessable real property within the boundaries of the District in proportion to the special benefit received. The following table summarizes the District assessment:

Description	Amount
<b>2015/16 Maximum District Costs:</b>	
Cleaning and Streetscape Improvement Activity Costs	\$1,281,665.91
Safety and Security Activity Costs	1,024,744.40
Branding, Activation and Marketing Activity Costs	434,614.14
Management and Operations	410,811.64
<b>Total 2015/16 Maximum District Costs:</b>	<b>\$3,151,836.09</b>
Less: District Contributions	(\$160,113.27)
<b>2015/16 Maximum District Assessment:</b>	<b>\$2,991,722.82</b>
Total Special Benefit Points	318,947.005*
<b>2015/16 Maximum Allowable Assessment per Special Benefit Point</b>	<b>\$9.38</b>

\* An explanation of Total Special Benefit Points begins in Section 5 of this Engineer's Report.

The assessment methodology adheres to local and state laws. In making the assessments contained herein pursuant to the 1994 Act, augmented by Article 15 to the Business and Tax Regulations Code of the City and County of San Francisco Municipal Code, Article XIII D of the Constitution of the State of California and the Proposition 218 Omnibus Implementation Act, commencing with Section 53750 of the Government Code (collectively referred to as the "Assessment Law"):

1. I identified all parcels which will have a special benefit conferred upon them from the installation, implementation and maintenance of the improvements, maintenance, and activities described in Section 3.2 to this Engineer's Report (the "Specially Benefited Parcels"). For particulars as to the identification of said parcels, reference is made to the Assessment Diagram, a copy of which is included in Section 8 of this Engineer's Report.
2. I have assessed the costs and expenses to install, implement and maintain the improvements, maintenance, and activities upon the Specially Benefited Parcels. In making such assessment:
  - a. The proportionate special benefit derived by each Specially Benefited Parcel from the installation, implementation and maintenance of the improvements, maintenance, and activities was determined in relationship to the entirety of the costs;
  - b. No assessment has been imposed on any Specially Benefited Parcel which exceeds the reasonable cost of the proportional special benefit conferred on such parcel from the installation, implementation and maintenance of improvements, maintenance, and activities; and
  - c. Any general benefits from the installation, implementation and maintenance of improvements, maintenance, and activities have been quantified and separated from the special benefits and only special benefits have been assessed.

I, the undersigned, respectfully submit the enclosed Engineer's Report and, to the best of my knowledge, information and belief, the Engineer's Report, Assessments, and the Assessment Diagram herein have been prepared and computed in accordance with the Assessment Law.



  
Assessment Engineer

## **2. INTRODUCTION**

### **2.1. Background of District**

---

In 2008, property owners established a community benefit district for the Yerba Buena area for a seven year operational term. Based on the success of the original district, property owners, stakeholders, merchants and residents have shown support to renew the district with minor adjustments to District boundaries.

As part of the assessment district formation process, this Engineer's Report has been prepared to support the renewal and expansion proceedings for the Yerba Buena Community Benefit District ("District").

### **2.2. Reason for the Assessment**

---

Approval of the assessment covered by this Engineer's Report will generate the annual assessment revenue necessary to provide for the cleaning, public safety and security, streetscape improvements, beautification, branding, activation, marketing, advocacy, and management activities more fully described in Section 3.2. The District improvements, maintenance, and activities include all necessary services, operations and administration required to keep the District improvements and area in an operational and satisfactory condition as well as provide for the ongoing maintenance and activities. The implementation and operations of the District improvements, maintenance, and activities shall also include material, vehicle, equipment, capital improvements, and administrative costs associated with the annual administration and operation of the District.

### **2.3. Process for Establishing the Assessment**

---

The City and County of San Francisco ("City") cannot form the District and establish assessments without complying with the procedures specified in California Constitution Article XIID (part of Proposition 218). In November 1996, the voters in the State of California passed Proposition 218 which added Article XIID to the California Constitution imposing, among other requirements, the necessity for the City to conduct an assessment ballot procedure to enable the owners of each property on which assessments are proposed to be imposed, the opportunity to express their support for, or opposition to, the proposed assessment. The basic steps of the assessment ballot procedure are outlined below.

The City must prepare a Notice of Public Hearing ("Notice"), which describes, along with other mandated information, the reason for the proposed assessments and provide a date, time and location of a public hearing to be held on the matter. The City must also prepare an assessment ballot, which clearly gives the property owner the ability to sign and execute their assessment ballot either in favor of, or in opposition to, the proposed assessment. The Notice and assessment ballot are mailed to each affected property owner within the District a minimum of 45 days prior to the public hearing date as shown in the Notice. The City may also hold community meetings with the property owners to discuss the issues facing the District and to answer property owner questions directly.

After the Notice and assessment ballot are mailed, property owners are given until the close of the public hearing, as stated in the Notice, to return their signed and executed assessment ballot. During the public hearing, property owners are given the opportunity to address the Board of Supervisors and ask questions or voice their concerns. After the public hearing, the returned assessment ballots received prior to the close of the public hearing are tabulated, weighted by the proposed assessment amount on each property and the results are announced by the Board of Supervisors.

Article XIID provides that if, as a result of the assessment ballot proceeding, a majority protest is found to exist, the Board of Supervisors shall not have the authority to enact the assessments as proposed. A majority protest exists if the assessments represented by weighted ballots submitted in opposition exceed those weighted ballots submitted in favor of the assessment. All returned ballots are tabulated and weighted according to the financial obligation of each particular parcel, in relation to the total proposed assessments. If there is no majority protest as described above, the Board of Supervisors may approve the District formation and levy the assessments.

### **3. PLANS AND SPECIFICATIONS**

The District will provide for the ongoing cleaning, maintenance, public safety and security, streetscape improvements, beautification, branding, activation, marketing, advocacy, and management activities all located within the boundaries of the District.

#### **3.1. Description of the Boundaries of the District**

---

The parcels subject to the District assessment are located within the City's Yerba Buena area, and include approximately 17 whole or partial blocks. The District boundaries are approximately:

- Market Street from northwest corner of Assessor Parcel No. 3706-048 to 2<sup>nd</sup> Street (South side only)
- 2<sup>nd</sup> Street from Market Street to Harrison Street to the southeast corner of Assessor Parcel No. 3763-001 (West side only)
- Harrison Street from 2<sup>nd</sup> Street to Vassar Place (East and West sides - street and affronting parcels)
- Vassar Place, running on the eastern property line of APN 3763-105, from Harrison Street to Perry Street (no public right of way on Vassar Place included)
- Perry Street from Vassar Place to 4<sup>th</sup> Street (North side only)
- 4<sup>th</sup> Street from Perry Street to Harrison Street (East side only)
- Harrison Street from 4<sup>th</sup> Street to 5<sup>th</sup> Street (East and West sides - street and affronting parcels)
- 5<sup>th</sup> Street from Harrison Street to Howard Street (East and West sides – street and affronting parcels)
- 5<sup>th</sup> Street from Howard Street to northwest corner of Assessor Parcel No. 3705-039 (East side only)
- Mission Street from 5<sup>th</sup> Street to 4<sup>th</sup> Street (East and West sides - street and affronting parcels)
- 4<sup>th</sup> Street from Mission Street to northeast corner of Assessor Parcel No. 3705Z-003 (West side only) and Stevenson Alley (East side only)
- Stevenson Alley to southwest corner of Assessor Parcel No. 3706-048 (South side only)
- Southwest corner of Assessor Parcel No. 3706-048 to the parcel's northwest corner

The District boundaries include two zones of benefit.

#### **The Zone 1 boundaries are approximately:**

- Market Street from northwest corner of Assessor Parcel No. 3706-048 to 2<sup>nd</sup> Street to (South side only)
- 2<sup>nd</sup> Street from Market Street to Howard Street (West side only)
- Howard Street from 2<sup>nd</sup> Street to 3<sup>rd</sup> Street (North side only)
- 3<sup>rd</sup> Street from Howard Street to Folsom Street (West side only)
- Folsom Street from 3<sup>rd</sup> Street to 4<sup>th</sup> Street (North side only)
- 4<sup>th</sup> Street from Folsom Street to Howard Street (East side only)
- Howard Street from 4<sup>th</sup> Street to 5<sup>th</sup> Street (North side only)
- 5<sup>th</sup> Street from Howard Street to northwest corner of Assessor Parcel No. 3705-039 (East side only)
- Mission Street from 5<sup>th</sup> Street to 4<sup>th</sup> Street (East and West sides - street and affronting parcels)
- 4<sup>th</sup> Street from Mission Street to northeast corner of Assessor Parcel No. 3705Z-003 (West side only) and Stevenson Alley (East side only)
- Stevenson Alley to southwest corner of Assessor Parcel No. 3706-048 (South side only)

- Southwest corner of Assessor Parcel No. 3706-048 to the parcel's northwest corner

**The Zone 2 boundaries are approximately:**

- 2<sup>nd</sup> Street from Howard Street to Harrison Street to the southeast corner of Assessor Parcel No. 3763-001 (West side only)
- Harrison Street from 2<sup>nd</sup> Street to Vassar Place (East and West sides - street and affronting parcels)
- Vassar Place, running on the eastern property line of APN 3763-105, from Harrison Street to Perry Street (no public right of way on Vassar Place included)
- Perry Street from Vassar Place to 4<sup>th</sup> Street (North side only)
- 4<sup>th</sup> Street from Perry Street to Harrison Street (East side only)
- Harrison Street from 4<sup>th</sup> Street to 5<sup>th</sup> Street (East and West sides - street and affronting parcels)
- 5<sup>th</sup> Street from Harrison Street to Howard Street (East and West sides – street and affronting parcels)
- Howard Street from 5<sup>th</sup> Street to 4<sup>th</sup> Street (South side only)
- 4<sup>th</sup> Street from Howard Street to Folsom Street (West side only)
- Folsom Street from 4<sup>th</sup> Street to 3<sup>rd</sup> Street (South side only)
- 3<sup>rd</sup> Street from Folsom Street to Howard Street (East side only)
- Howard Street from 3<sup>rd</sup> Street to 2<sup>nd</sup> Street (South side only)

Section 8 of this Engineer's Report provides an assessment diagram that more fully provides a description of the District's boundaries and the parcels within those boundaries.

### ***3.2. Description of the District Improvements, Maintenance, and Activities***

---

The installation, implementation and maintenance of the District improvements, maintenance, and activities are provided throughout the District only, and are of direct and special benefit to the parcels within the District.

#### **Cleaning and Streetscape Improvement Program**

The District plans to implement a comprehensive program that aims to ensure the maximum possible cleanliness of sidewalks, curbs, fixtures, landscaping, and buildings throughout the District boundaries. Through the utilization of managed services, the Cleaning and Streetscape Improvement Program will strive for a clean and litter-free area that significantly reduces graffiti or other signs of decay. The goal is for property owners, merchants and residents alike to maintain a sense of pride throughout the Yerba Buena area. Cleanliness is crucial to the growth of an aesthetically pleasing and vibrant community.

The District's Cleaning and Streetscape Improvement Program includes regular sidewalk and gutter sweeping, scheduled steam cleanings, power washing, refuse removal, graffiti removal, and streetscape improvements. Streetscape improvements are based upon, but not limited by, the Yerba Buena Street Life Plan ("YBSLP"), a roadmap for enhancing public spaces in the neighborhood. The District will also distribute small annual grants (through its Community Benefit Fund) to community organizations providing services in the District that support the District's mission. The following cleaning and streetscape improvements will be carried out:



### Benefit Zone 1

- Regular sidewalk and gutter sweeping – 3 times per day or 21 times per week
- Sidewalk steam cleaning – 2 times per month or 24 times per year
- Spot power washing – As needed; assessed daily
- Frequent trash removal (topping off) – 3 times per day or 21 times per week
- Graffiti removal – Daily
- Tree and plant maintenance, including some weeding and removal of hazardous tree branches – As needed
- Beautification and streetscape improvements – As determined with the continued implementation of the YBSLP

### Benefit Zone 2

- Regular sidewalk and gutter sweeping – 2 times per day or 14 times per week
- Sidewalk steam cleaning – 1 time per month or 12 times per year
- Spot power washing – As needed; assessed daily
- Frequent trash removal (topping off) – 2 times per day or 14 times per week
- Graffiti removal – Daily
- Tree and plant maintenance, including some weeding and removal of hazardous tree branches – As needed
- Beautification and streetscape improvements – As determined with the continued implementation of the YBSLP

### **Safety and Security Program**

The District will work with residents, merchants, the San Francisco Police Department (“SFPD”), and community on a variety of safety programs and strategies to prevent crime and increase pedestrian safety throughout the District. The District will provide Community Guides to assist visitors, connect those in need with social services, and report cleaning and safety issues. The SFPD Bike Patrol Officer dedicated to the District will respond to nuisance issues and safety concerns. The District will also distribute small annual grants (through its Community Benefit Fund) to community organizations providing services in the District that support the District’s mission.

### Benefit Zones 1 and 2

- SFPD Bike Patrol Officer – all areas to serve as a reassuring presence and a visible deterrent – Daily
- Community Guides – Provide assistance to persons or businesses in the District, including but not limited to monitoring public areas; directing visitors to local businesses; contacting the District dispatcher to have areas cleaned; reporting safety issues; and, interacting with merchants to share safety related information or learn about merchants’ concerns related to street level activity – Daily

### **District Branding, Activation and Marketing Program**

In order to promote the unique character of the Yerba Buena neighborhood, the District, as directed by the Marketing Committee, will implement a District Branding, Activation and Marketing Program.

The District Branding, Activation and Marketing Program will promote the District’s properties and businesses through specially targeted programs and initiatives. In addition, these activities will contribute to the economic and social vitality of the area, and help with the recruitment and retention of businesses and other entities. District stakeholders view marketing activities as especially useful and necessary during a time of economic downturn, and to help the area stabilize itself and grow during prosperous economic times.

The District will also support the creation and production of special events that draw visitors into the District as a means of additional exposure. The District will program special events and conduct

marketing activities in various parts of the District. The District marketing and promotion services will make sure new visitors, employees, patrons, and residents know about area attractions and will help them enjoy their experience in the District. The District plans to include other marketing initiatives as appropriate, and as budget resources allow.

In addition, the District will promote the District as a clean, safe, and vibrant area for businesses, visitors, and residents while also supporting business growth. The District will also distribute small annual grants (through its Community Benefit Fund) to community organizations providing services in the District that support the improvement and activities of the District.

The District Branding, Activation and Marketing Program will carry out the following tasks:

Benefit Zone 1 & 2 (combine)

- Special events – 3 times per year
- Branding, Activation and Marketing – As determined by the Marketing Committee
- Installation of banners highlighting the District

**Management and Operations**

The District's effectiveness in forming and maintaining relationships with the community is a vital component to the success of the District. A strong community relations effort emphasizes the importance of positive relationships within the Yerba Buena area and encourages maximum community involvement. Active District management will also afford the opportunity to garner other material, grants, and financial support for the Yerba Buena area.

Regular activities, initiatives, resources that support this task include, but are not limited to:

- A dedicated staff who will serve as a focal point persons and advocate for the District
- Office expenses including accounting, rent, utilities, office supplies, insurance, legal, and other professional services related to District activities

## 4. ESTIMATE OF COSTS

The estimated costs of installation, implementation and maintenance of the District improvements, maintenance, and activities as described in Section 3 are outlined below. Each year, as part of the District assessment levy calculation process, the costs and expenses are reviewed and the annual costs are projected for the following fiscal year.

### 4.1. Cost Estimate Budget

The Fiscal Year 2015/16 estimated cost budget, from July 1, 2015 through June 30, 2016 for the installation, implementation and maintenance of the District improvements, maintenance, and activities is as follows:

Description	Amount	% of Total 2015/16 Cost Estimate
Cleaning and Streetscape Improvement Activity Costs	\$1,281,665.91	40.7%
Safety and Security Activity Costs	1,024,744.40	32.5%
Branding, Activation, and Marketing Activity Costs	434,614.14	13.8%
Management and Operations	410,811.64	13.0%
<b>Total 2015/16 Cost Estimate Budget</b>	<b>\$3,151,836.09</b>	<b>100.0%</b>

The Fiscal Year 2015/16 estimated cost budget will be funded as follows:

Description of Revenue Source	2015/16 Revenue Amount	% of Total 2015/16 Annual Revenue
Assessment Revenue	\$2,991,722.82	94.92%
Other Revenue(1)	160,113.27	5.08%
<b>Total 2015/16 Annual Revenue</b>	<b>\$3,151,836.09</b>	<b>100.00%</b>

(1) Comprised of additional funds generated from sources such as grants, donations, fees for service contracts, and in-kind donations.

## **5. SPECIAL AND GENERAL BENEFIT**

### **5.1. Introduction**

---

Pursuant to Article XIID, all parcels that receive a special benefit conferred upon them as a result of the installation, implementation and maintenance of the improvements, maintenance, and activities shall be identified, and the proportionate special benefit derived by each identified parcel shall be determined in relationship to the entire costs of the installation, implementation and maintenance of the improvements, maintenance, and activities.

Article XIID, Section 4(a) of the California Constitution limits the amount of any assessment to the proportional special benefit conferred on the property. Proposition 218 requires that the City separate the general benefit from special benefit, so that only special benefit may be assessed to properties within the District. Furthermore, Article XIID also provides that publicly owned properties must be assessed unless there is clear and convincing evidence that those properties receive no special benefit from the assessment.

### **5.2. Identification of Benefit**

---

The ongoing maintenance, servicing and operation of the District improvements, maintenance, and activities will provide benefits to both those properties within the District boundaries and to the community as a whole. The benefit conferred to property within the District can be grouped into three primary benefit categories; aesthetic benefit, safety benefit and economic activity benefit. The three District benefit categories are further expanded upon in each section below.

#### **Cleaning and Streetscape Improvement Benefit**

The cleaning and streetscape improvement benefit relates to the increase in the overall aesthetics as a result of the ongoing maintenance, servicing and operation of the improvements, maintenance, streetscape improvements based upon the YBSLP, and activities provided to the District. The sidewalk services, trash services, graffiti abatement, and beautification activities will enhance the overall image and desirability of the properties within the District. The following cleaning and streetscape improvement benefits will be provided as a result of the District improvements, maintenance, and activities:

- Clean sidewalks will enhance the community identity of the Yerba Buena area, which will lead to a stronger and healthier neighborhood corridor. The overall appeal of the District is enhanced when improvements are in place and kept in a healthy and satisfactory condition.
- Uniform and well-maintained improvements, maintenance, and activities will create cohesion throughout the District. This District cohesion will enhance the retail and residential experience as well as encourage maximum use of building and lot area. A uniform maintenance management program will allow for consistent and reliable maintenance throughout the District boundaries.
- Upgraded sidewalk amenities and other improvements, maintenance, and activities will enhance the appearance, desirability and “livability” of the property directly fronting the improvements provided throughout the District.

As a result of continued maintenance of the improvements, maintenance, and activities, the overall “livability” of the District will increase. “Livability” encompasses several qualities and characteristics that are unique to a specific area. The Victoria Transport Policy Institute (VTPI, 2011) expands on the concept of “livability” and the various benefits associated with that designation. The Victoria Transport Policy Institute indicates that the “livability” of an area increases property desirability and business activity. “Livability” is largely affected by conditions in the public realm, places where people naturally interact with each other and their community, including streets, parks, transportation terminals and other

public facilities. “Livability” also refers to the environmental and social quality of an area as perceived by employees, customers and visitors. This includes local environmental conditions, the quality of social interactions, opportunities for recreation and entertainment, aesthetics, and existence of unique cultural and environmental resources.

#### Safety and Security Benefit

The maintained District improvements and the presence of the Community Guides and a SFPD bike patrol officer dedicated to the District will provide an increased level of safety to the property, businesses, residents, and visitors to the District.

The following safety and security benefits will be provided as a result of the District improvements, maintenance, and activities:

- The improvements, maintenance, and activities will provide for clear and safe access to and from District properties, as well as provide for safe pedestrian passage throughout the District.
- Well-maintained sidewalks, free of trash, provide a separation between vehicle and pedestrian as well as property and pedestrian, which provides a safety benefit for both property and pedestrian. The U.S. Department of Transportation Federal Highway Administration (FHWA, n.d.) notes that annually, around 4,500 pedestrians are killed in traffic crashes with motor vehicles in the United States. Pedestrians killed while "walking along the roadway" account for almost 8 percent of those deaths. Providing safe walkways separated from the travel lanes could help to prevent up to 88 percent of these "walking along roadway" crashes.
- Regular maintenance to the District improvements ensures that the improvements do not reach a state of deterioration or disrepair so as to be materially detrimental to properties adjacent to or in close proximity to the sidewalks.
- Safety for pedestrians involves not only a degree of protection from vehicular accidents, but also from criminal activity. Well monitored areas mitigate crime, especially vandalism, and enhance pedestrian safety.

In 2012, the City’s Office of Economic and Workforce Development prepared a report entitled “Impact Analysis of San Francisco’s Property & Business Improvement Districts (CBDs/BIDs)”. The intent of this analysis was to determine the level of impact these types of districts have on their communities. The analysis noted that after implementing public safety services as part of the district’s services, crime levels decreased within these districts 68% of the time (Ellicot & Pagan, 2012).

#### District Branding, Activation and Marketing Benefit

The branding, activation and marketing activity benefit relates to the increase in the District’s economic activity and future property development potential as a result of the District improvements, maintenance, and activities. The branding, activation and marketing activity for property within the District can best be described as the ability for the property within the District to develop, redevelop and operate at the property’s highest and best use. Properties within the District will receive the following branding, activation and marketing activity benefits as a result of the District improvements, maintenance, and activities:

- The District will provide a comprehensive marketing plan that will seek to promote District properties as well as attract, retain and expand the retail and business climate throughout the District.
- The enhanced marketing improvements, maintenance, and activities, throughout the Yerba Buena area will encourage new non-residential property development, as well as encourage existing property to renovate and/or expand to the highest and best use of the property. This marketing and economic activity effort will reduce vacancy rates and increase lease rates and utilization of property within the District.
- Well-maintained and safe District areas will encourage an increase in the overall pedestrian activity. The District area will become more pedestrian friendly, thus improving the retail environment by encouraging individuals to shop, dine, and stay within the District boundaries.

Well-maintained and safe sidewalks and public right-of-ways not only make adjacent properties appear more stable and prosperous, but can spur investment in the property. The National Complete Streets Coalition (NCSC, n.d.) notes that street design that is inclusive of all modes of transportation, where appropriate, not only improves conditions for existing businesses, but also is a proven method for revitalizing an area and attracting new development. Washington, DC's Barracks Row was experiencing a steady decline of commercial activity due to uninviting sidewalks, lack of streetlights, and speeding traffic. After many design improvements, which included new patterned sidewalks, more efficient public parking, and new traffic signals, Barrack's Row attracted 44 new businesses and 200 new jobs. Economic activity on this three-quarter mile strip (measured by sales, employees, and number of pedestrians) has more than tripled since the inception of the project.

### **5.3. Separation of General Benefit**

---

Section 4 of Article XIID of the California Constitution provides that once a local agency which proposes to impose assessments on property has identified those parcels that will have special benefits conferred upon them and upon which an assessment will be imposed, the local agency must next "separate the general benefits from the special benefits conferred," and only the special benefits can be included in the amount of the assessments imposed.

General benefit is an overall and similar benefit to the public at large resulting from the installation, implementation and maintenance of District improvements, maintenance, and activities to be provided by the assessments levied. The installation, implementation and maintenance of assessment funded District improvements, maintenance, and activities provided by the District will be located within the District boundaries only. There will be no installation, implementation and maintenance of assessment funded District improvements, maintenance, and activities located outside of the District boundaries.

The ongoing installation, implementation and maintenance of District improvements, maintenance, and activities will provide cleaning and streetscape improvements, safety and security, and marketing activity benefits to the property within the District. However, it is recognized that the ongoing installation, implementation and maintenance of District improvements, maintenance, and activities will also provide a level of benefit to some property and businesses within proximity to the District, as well as visitors and individuals passing through the District. Pedestrian traffic from property within and outside of the District as well as individuals passing through the District area will be able to utilize the safe and maintained sidewalks and to not only access property located within the District, but also property located within close proximity outside of the District. Therefore, the general benefit created as a result of the District improvements, maintenance, and activities has been considered.

### **5.4. Quantification of General Benefit**

---

In order for property within the District to be assessed only for that portion of special benefit received from the District improvements, maintenance, and activities, the general benefit provided by the ongoing improvements, maintenance, and activities needs to be quantified. The amount of general benefit that is provided from the District improvements, maintenance, and activities can not be funded via property owner assessments within the District.

As a result of the District improvements, maintenance, and activities, there will be a level of general benefit to pedestrians and others who do not live in or intend to access property within the District. There will be pedestrian traffic generated from property outside of the District that will utilize the maintained sidewalks in order to pass through the District and access property located outside of the District boundaries. In addition to accessing property located outside of the District, there will also be a level of pedestrian activity that will utilize the maintained sidewalks for leisure and fitness activities. Pedestrians will incorporate the maintained and safe sidewalks into their leisure and fitness routines, thus making the District sidewalks serve as a pass through portion of their overall route traveled. The benefit provided to

property and pedestrians, as a result of the maintained sidewalks serving as a pass through corridor, needs to be quantified.

People walk for a variety of reasons, whether the reason is to commute to work, run errands, shop, leisure activities, fitness, or some other purpose. To enhance the overall walking experience, pedestrians will seek out and utilize sidewalk facilities that provide a safe place to walk as well as an environment that provides a certain amount of visual interest. In 2008, the San Francisco County Transportation Authority (SFCTA) conducted a survey (Bent, 2008) to determine the modal choice of patrons visiting the downtown area. According to the results of the survey, approximately 20% of those surveyed responded that walking was their preferred travel mode (Bent, 2008).

San Francisco is comprised of many neighborhoods located throughout the City. To better understand the demographic makeup of these various neighborhoods, the San Francisco Planning Department prepared the San Francisco Socio-Economic Profiles American Community Survey 2005-2009 (“San Francisco Profile”) (San Francisco Planning Department, 2011). Portions of the District’s boundary lie within the boundaries of the neighborhood areas identified as Financial and South of Market. However, to capture a better understanding of the pedestrian traffic that may utilize the District sidewalks to access adjacent neighborhoods, the neighborhoods of Downtown/Civic Center, Mission, and Mission Bay were also considered in the analysis. Applying the SFCTA survey data of 20% of trips, where the typical travel mode of transportation was walking, to each of the neighborhood population sets, approximately 28,754 people within proximity of the District utilize walking as their typical mode of transportation. The table below provides the number of persons per neighborhood that would utilize walking as the typical mode of transportation:

<b>Neighborhood</b>	<b>Neighborhood Population</b>	<b>Population w/Walking as Typical Mode of Transportation(1)</b>
Downtown/Civic Center	44,240	8,848
Financial	1,780	356
South of Market	31,370	6,274
Mission	57,300	11,460
Mission Bay	9,080	1,816
<b>Totals:</b>	<b>143,770</b>	<b>28,754</b>

(1) Population multiplied by 20%.

To further identify the non-District population within close proximity of the District, the population residing within the District needs to be quantified and excluded from the total walking population figure of 28,754. The District boundaries are contained within the Financial and South of Market neighborhoods. Utilizing the population information and number of housing units provided in the neighborhood profiles (SF Planning Department, 2011) the average household size for the District was calculated. Totaling the populations for each neighborhood and dividing that by the total number of housing units, the estimated persons per household within the District is approximately 2.10. Based on this average household size and the number of residential units within the District, 10,004 people reside within the District boundaries. Applying the SFCTA survey’s walking travel mode percentage of 20% to the District population, 2,001 people within the District boundaries use walking as their primary mode of transportation. Therefore, the adjusted total surrounding neighborhood area population, located outside of the District boundaries, that uses walking as the primary mode of transportation is 26,753 people.

<b>Neighborhood</b>	<b>Population</b>	<b>Population w/Walking as Typical Mode of Transportation(1)</b>
Downtown/Civic Center	44,240	8,848
Financial	1,780	356
South of Market	31,370	6,274
Mission	57,300	11,460
Mission Bay	9,080	1,816
<b>Sub-totals:</b>	<b>143,770</b>	<b>28,754</b>
Less District Boundary Population	(10,004)	(2,001)
<b>Non-District Totals:</b>	<b>133,766</b>	<b>26,753</b>

(1) Population multiplied by 20%.

However, in order to obtain a better picture of the overall level of general benefit provided by the District improvements, maintenance, and activities, the pedestrian traffic that utilizes walking as the typical mode of transportation that will seek out and use sidewalks within the District's boundaries to access property outside of the District's boundaries must be considered.

The Summary of Travel Trends, 2009 National Household Travel Survey ("NHTS") prepared by the U.S. Department of Transportation Federal Highway Administration (FHWA, 2011) analyzed the number of person trips by various modes of transportations such as private vehicle, transit, walking, or some other means of transportation. According to the Urban Area data extracted from the 2009 NHTS database, of the annual 31,966 (in millions) total person trips made using walking as the primary mode of transportation (FHWA, 2011), 27.31% of the trips were identified as social, recreational, and other activities not provided within the boundaries of the District.

Applying this percentage of non-District related activity to the non-District surrounding population of 26,753 that utilizes walking as the typical mode of transportation, 7,306 people use the maintained District improvements to engage in general benefit activity.

<b>Description</b>	<b>Population</b>
Non-District population utilizing walking as the typical mode of transportation	26,753
% of SFMTA intercept survey trips representing activities outside of the District	27.31%
Non-District population engaging in general benefit activities	7,306

The number of persons engaging in general benefit activities represents 5.08% of the total neighborhood population, of 143,770 previously identified above, and is therefore considered to be District general benefit.

<b>District General Benefit</b>	<b>5.08%</b>
---------------------------------	--------------

The general benefit provided by the District improvements, maintenance, and activities is 5.08%. Accordingly, 94.92% of the benefits from the District improvements, maintenance, and activities are considered to provide special benefits to the properties within the District and thus could be subject to assessment therein.



## 5.5. Apportioning of Special Benefit

---

As outlined above, each of the parcels within the District is deemed to receive special benefit from the District improvements, maintenance, and activities. Each parcel that has a special benefit conferred upon it as a result of the ongoing District improvements, maintenance, and activities is identified and the proportionate special benefit derived by each identified parcel is determined in relationship to the District costs.

### Benefit Points Assignment

#### Cleaning and Streetscape Improvement Benefit Points and Safety and Security Benefit Points Assignment

Benefit points are assigned based upon not only the property's location to the District improvements, maintenance, and activities, but also the property's existing land use designation and pedestrian traffic associated with those different land uses. Those property land uses that are more likely to generate and attract activity receive a greater benefit from the District's improvements, maintenance, and activities when compared to those properties that do not generate as much traffic. District improvements, maintenance, and activities will be provided uniformly throughout each respective zone of service within the District boundaries. These clean and safe areas create an aesthetically pleasing and safe environment for District properties, and those individuals utilizing District property, whether it is to shop, dine, live, utilize services, or visit.

In order to recognize the varying levels of pedestrian traffic generated by the different property land uses within the District, properties are assigned benefit points based upon the likelihood of District pedestrian traffic to shop, dine, visit, or seek out services from the different property land uses throughout the District. The benefit points assigned are weighted based upon the walking trip purpose identified in the 2009 NHTS survey. After reducing the non-District population of 26,753 by the 7,306 people engaged in general benefit, there is a walking trip population of 19,447 with trip purposes attributable to special benefit. Allocating this special benefit population to each of the special benefit trip purposes identified in the 2009 NHTS survey, the special benefit population is allocated as follows:

<b>Trip Purpose</b>	<b>2009 NHTS Survey %(1)</b>	<b>Special Benefit Population</b>
Home	35.97%	9,624
Work	6.34%	1,696
School/Daycare/Religious Activity	4.89%	1,308
Medical/Dental Services	0.64%	171
Shopping/Errands	12.05%	3,224
Family Personal Business/Obligations	6.34%	1,696
Meals	6.46%	1,728
<b>Total Special Benefit Population</b>	<b>72.69%</b>	<b>19,447</b>

(1) Does not include those trip purposes previously identified as general benefit.

To determine the assigned cleaning and streetscape improvement benefit points and safety and security benefit points for each property land use category within the District, the total allocated special benefit population determined in the above table was categorized into each of the three District property land use categories. Work, Shopping/Errands, Family Personal Business/Obligations, and Meals special benefit trip purpose populations were assigned to the Non-Residential Property category, Home was assigned to the Residential Property category, and School/Daycare/Religious Activity was assigned to the Non-Profit / Public Property category. The total allocated special benefit population is summarized into each of the three property land use categories as follows:

<b>Property Land Use</b>	<b>Total Special Benefit Population</b>
Non-Residential Property	8,344
Residential Property	9,624
Non-Profit / Public Property	1,479
<b>Total Special Benefit Population</b>	<b>19,447</b>

Utilizing the Non-Residential Property land uses, including Non-Residential Property-Hotels, Retail, Office And Non-Residential Property-Convention Center, Museum, Cultural, as the base land use category, a cleaning and streetscape improvement benefit point and a safety and security benefit point of 1.00 is assigned. The other property land use categories are assigned cleaning and streetscape improvement benefit points and safety and security benefit points based upon their proportional relationship to the special benefit population for Non-Residential Property. For example, the Residential Property total special benefit population of 9,624 is approximately 1.20 times that of the Non-Residential Property total special benefit population of 8,344. To recognize cleaning and streetscape improvement and safety and security benefits provided to undeveloped property, 0.20 benefit points were assigned for cleaning and streetscape improvement and safety and security benefit. The cleaning and streetscape improvement benefit points and safety and security benefit points are assigned as follows:

<b>Property Land Use</b>	<b>Cleaning and Streetscape Improvement Benefit Points</b>	<b>Safety and Security Benefit Points</b>
Non-Residential Property-Hotels, Retail, Office	1.00	1.00
Non-Residential Property-Convention Center, Museum, Cultural		
Residential Property	1.20	1.20
Non-Profit / Public Property	0.20	0.20
Undeveloped Property	0.20	0.20

#### Branding, Activation and Marketing Benefit Points Assignment

The District is an established mixed-use area that features a blend of non-residential, residential, non-profit, and public property with development and redevelopment potential. The potential for properties to develop and redevelop to maximize their use as well as invest in their economic presence, District properties are assigned benefit points for the benefits received from the District's marketing activities. District marketing activities are designed to strengthen the economic landscape within the Yerba Buena area. District branding, activation and marketing activities will be geared towards creating a more vibrant and thriving commercial area, maximize occupancy for both non-residential and residential units, and encourage the use of non-profit and public services, which will support increased activity for existing property and encourage the development or redevelopment of other property.

A District with a variety of non-residential activity contained within a thriving economic area will encourage individuals to stay within the District to shop, dine and take part in other commercial activities instead of seeking similar activities outside of the District. Therefore, non-residential properties are assigned 2.00 marketing activity benefit points to account for increased activity resulting from enhanced marketing activities within and for the District. The Moscone Center and District museums and cultural institutions receive similar benefits, but the Moscone Center and District museums and cultural institutions have dedicated and independent marketing campaigns that draw people to the area. Moreover, San Francisco Travel provides marketing resources for the Moscone Center and District museums and cultural institutions. Therefore, to recognize the independent marketing efforts provided by the Moscone Center and District museums and cultural institutions, 1.50 branding, activation and marketing activity benefit points are assigned to Moscone Center and District museums and cultural institution properties. A vibrant and thriving mixed use area will aid in retaining the long-term occupancy among the residential units

throughout the District as well as strengthen the community brand for the area in which these residents live. To account for the marketing activities that will brand the Yerba Buena community, residential property is assigned 1.00 marketing activity points. Branding, activation and marketing activities will primarily benefit the non-residential and residential property within the District, but there are benefits provided to non-profit and public properties within the District by providing increased exposure for the non-profit and public services available and providing an overall enhanced District area. To account for this branding, activation and marketing activity benefit, non-profit and public properties are assigned 0.50 marketing activity benefit points. Undeveloped properties are assigned 0.25 branding, activation and marketing activity benefit points to recognize the limited benefits received from increased exposure for development potential as a result of branding, activation and marketing activities.

The following table provides the branding, activation and marketing activity benefit points assigned to the various parcel land use categories within the District.

<b>Property Land Use</b>	<b>Branding, Activation, and Marketing Benefit Points</b>
Non-Residential Property-Hotels, Retail, Office	2.00
Non-Residential Property-Convention Center, Museum, Cultural	1.50
Residential Property	1.00
Non-Profit / Public Property	0.50
Undeveloped Property	0.25

The total benefit point assignment for each of the property land use categories is as follows:

<b>Property Land Use</b>	<b>Cleaning and Streetscape Improvement Benefit Points</b>	<b>Safety and Security Benefit Points</b>	<b>Branding, Activation and Marketing Benefit Points</b>	<b>Total Benefit Points</b>
Non-Residential Property-Hotels, Retail, Office	1.00	1.00	2.00	4.00
Non-Residential Property-Convention Center, Museum, Cultural	1.00	1.00	1.50	3.50
Residential Property	1.20	1.20	1.00	3.40
Non-Profit / Public Property	0.20	0.20	0.50	0.90
Undeveloped Property	0.20	0.20	0.25	0.65

### **Parcel Factors**

The method of apportioning benefit to parcels within the District reflects the proportional special benefit assigned to each property from the District improvements, maintenance, and activities based upon the various property characteristics for each parcel as compared to other properties within the District. As part of the special benefit analysis various property characteristics were analyzed including street frontage, building size, land use, etc. Given that the special benefits provided by the District improvements, maintenance, and activities focus on aesthetic benefit, safety benefit and economic activity benefit, it was determined that linear street frontage, building square footage, and land use are the most appropriate parcel factors. Each parcel's linear street frontage, building square footage, and land use have been used as the primary assessment variables for the calculation and assignment of parcel factors.

### Benefit Zone

The District intends to provide two varying levels of service. These service levels are not uniform throughout the District, but are uniform throughout each zone of benefit. The District Management Corporation will provide a base level of service throughout the District. The Benefit Zone 2 level of service will equal this base level, and is consistent throughout the boundaries of Benefit Zone 2. Benefit Zone 1 will receive a level of service that is approximately a 50% increase above the base level when compared to Benefit Zone 2. Therefore, to account for this increased level of service Benefit Zone 1 is assigned a zone factor of 1.50 points while Benefit Zone 2 is assigned a zone factor of 1.00 point.

<b>Benefit Zone</b>	<b>Zone Factor</b>
Benefit Zone 1	1.50
Benefit Zone 2	1.00

### Land Use

Properties in the District are assigned a land use category, as further outlined below, and may be reassigned if the property's designated land use changes.

**Non-Residential Property-Hotels, Retail, Office:** Non-Residential Property-Hotels, Retail, Office consists of parcels owned or leased by an entity for profit-making purposes and used for commercial purposes such as hotel, retail, restaurant, commercial parking lots and garages, or office property. This property land use category does not include properties identified as Non-Residential Property-Convention Center, Museum, Cultural properties.

**Non-Residential Property-Convention Center, Museum, Cultural:** Non-Residential Property-Convention Center, Museum, Cultural consists of parcels owned or leased for purposes related to convention centers, museums, and cultural institutions. Non-Residential Property-Convention Center, Museum, Cultural land use also includes those parcels owned or leased for museum and cultural institution operations.

**Non-Profit Property:** Non-Profit Property consists of parcels owned or used as follows:

- Includes parcels owned by non-profit entities approved under section 501(c) of the Internal Revenue Service code.
- Includes parcels that are occupied (80% or more of building square footage) by one or more non-profit corporations, as tenants and/or subtenants.
- Includes parcels that are occupied (80% or more of building square footage) by activities that receive a welfare tax exemption or by an affordable housing development regulated by covenants or regulatory agreements with a public agency.
- This land use category does not include the District museum and cultural institution parcels previously identified in the Non-Residential Property-Convention Center, Museum, Cultural land use category.

**Public Property:** Public Property consists of parcels owned or used as follows:

- Parcels owned by a government entity; for example, police stations, schools, and government-owned office buildings.
- Includes parcels that are occupied (80% or more of building square footage) by one or more public entities, as tenants and/or subtenants.
- Public Property does not include profit parking lots and garages owned by governmental entities and used for profit-making purposes.

**Residential Property:** Residential Property consists of single family dwellings, duplexes, triplexes, condominiums, and apartment units used exclusively for residential purposes.

Undeveloped and redeveloped properties will be reassigned an appropriate land use category. New building square footage will become assessable for the upcoming fiscal year, if a temporary or final certificate of occupancy has been issued prior to the submittal of the annual assessment database to the City.

By adjusting the assigned special benefit points assigned for each property land use category by parcel factors, a more complete picture of the proportional special benefits received by each parcel within the District is presented. Therefore, linear, and building factors were calculated and assigned for each parcel in the District according to the formulas below:

**Linear Factor**

Given the linear nature of the cleaning and public safety improvements, maintenance, and activities, each parcel within the District is assigned a linear factor that is equal to the parcel’s linear street frontage that receives ongoing District cleaning and public safety improvements, maintenance, and activities.

Linear Factor	=	Parcel’s Assigned Linear Street Frontage
---------------	---	---------------------------------------------

There are several parcels throughout the District that share the same area footprint, with each of these parcels being assigned a separate Assessor’s Parcel Number by the San Francisco Assessor’s office. For those areas that include multiple Assessor’s Parcels, each Assessor’s Parcel’s assigned linear street frontage shall be calculated by allocating the total linear street frontage for the area equally to each Assessor’s Parcel located on the footprint of that area.

**Building Factor**

Buildings in the District range from single-story structures to large multi-story structures. In order to create a factor to account for the many variations in the buildings, the minimum lot size for the area was considered. In the Yerba Buena area, the majority of the buildings within the District cover the entire footprint of the lot. Utilizing the minimum square footage of 2,500 prescribed by the City of San Francisco Planning Code Section 121(e)(2) for most lots in zoning use districts other than RH-1(D), a building factor is calculated for each parcel based on the assigned building square footage for the parcel divided by 2,500:

Building Factor	=	Parcel’s Assigned Building Square Footage	/	2,500
-----------------	---	----------------------------------------------	---	-------

**Total Special Benefit Points Calculation**

The formula below shows the total special benefit points calculation for each parcel within the District:

Parcel’s Total Special Benefit Points	=	Zone Factor	X	(Linear Factor + Building Factor)	X	Total Benefit Points Assignment
------------------------------------------	---	-------------	---	--------------------------------------	---	------------------------------------

**Data Considerations and Parcel Changes**

The use of the latest Assessor’s Secured Roll information has been and shall be used in the future as the basis in determining each parcel’s land use, linear street frontage, and building square footage, unless better data was or is available to the City. In addition, if any parcel within the District is determined by the Assessment Roll to be an invalid parcel number, the land use, linear street frontage, and building square footage of the subsequent valid parcels shall serve as the basis in assigning special benefit points.

### **Total Special Benefit Points**

The total special benefit points for the District at this time are 318,947.005. Section 7 of this Engineer's Report provides a detailed special benefit points breakdown for each parcel in the District.

# 6. METHOD OF ASSESSMENT

## 6.1. Assessment Budget

In order to assess the parcels within the District for the special benefits received from the ongoing District improvements, maintenance, and activities, the general and special benefits must be separated. As previously quantified in Section 5.4 of this Engineer’s Report, the general benefit received from the District improvements, maintenance, and activities is 5.08%. Accordingly, 94.92% of the benefits from the District improvements, maintenance, and activities are considered to provide special benefits to the properties within the District and thus could be subject to assessment therein.

Description	Amount
District Improvements, Maintenance and Activities Cost Estimate	\$3,151,836.09
Less: General Benefit Contribution	(160,113.27)
<b>Total Cost Estimate to be levied in 2015/16</b>	<b>\$2,991,722.82</b>

Assessment Rate per Special Benefit Point

The assessment rate per special benefit point is calculated by dividing the total cost estimate to be levied in 2015/16 by the total special benefit points assigned. The following formula provides the assessment rate per special benefit point calculation:

$$\text{Total Cost Estimate to be levied in 2015/16} / \text{Total Special Benefit Points} = \text{Assessment Rate per Special Benefit Point}$$

$$\$2,991,722.82 / 318,947.005 = \$9.38$$

If the total special benefit points change in future years, the maximum allowable annual assessment rate will not be recalculated. The maximum allowable annual assessment rate, plus the annual cost of living inflator (up to 3%), will remain fixed. Furthermore, pursuant to Proposition 218, the total building square footage for developed and redeveloped parcels will be assessed from the date each respective parcel receives a temporary and/or permanent certificate of occupancy. As a result, the District’s total maximum assessment can increase due to development. The total maximum assessment amount, not including the annual cost of living inflator, shall not exceed 5% of the previous year’s total maximum assessment as a result of development, and development increases shall not require a vote as the assessment methodology and the maximum allowable assessment rate per benefit point do not change. The actual total annual assessment amount levied will be calculated by multiplying the fiscal year’s total special benefit points by the fiscal year’s approved maximum annual assessment rate.

The individual assessments are shown on the assessment roll in Section 9 of this Engineer’s Report.

## 6.2. Method of Assessment Spread

The method of assessment is based upon a formula that assigns the special benefit to each parcel, with special benefit points being adjusted by linear, lot and building factors. The formulas below provide a summary of the annual assessment calculation for each parcel in the District.

(A) Parcel's Total Special Benefit Points	=	(B) Zone Factor	X	(C + D) (Linear Factor + Building Factor)	X	(E) Parcel's Benefit Points
----------------------------------------------	---	--------------------	---	----------------------------------------------	---	--------------------------------

Benefit Zone	(B) Zone Factor
Benefit Zone 1	1.50
Benefit Zone 2	1.00

(C) Linear Factor	=	Parcel's Assigned Linear Frontage		
(D) Building Factor	=	Parcel's Assigned Building Square Footage	/	2,500

Property Land Use	(E) Total Benefit Points
Non-Residential Property-Hotels, Retail, Office	4.00
Non-Residential Property: Convention Center, Museum, Cultural	3.50
Residential Property	3.40
Non-Profit / Public Property	0.90
Undeveloped Property	0.65

Parcel's 2015/16 Maximum Allowable Assessment(1)	=	(A) x \$9.38 Parcel's Total Special Benefit Points x \$9.38
--------------------------------------------------	---	----------------------------------------------------------------

(1) Subject to a cost of living inflator, beginning Fiscal Year 2016/17.

## 6.3. Cost of Living Inflator and Potential Future Development

Each fiscal year beginning Fiscal Year 2016/17, the maximum allowable assessment amount may be increased by the lesser of 3.0% or the annual percentage change of the Consumer Price Index for all Urban Consumers, for the San Francisco-Oakland-San Jose area (Series Id: CUURA422SA0, CUUSA422SA0 Not Seasonally Adjusted) ("CPI"). If for any reason the percentage change is negative the maximum allowable assessment would not be decreased by reason of such negative percentage change and would remain at the amount as computed on the previous fiscal year regardless of any CPI adjustment. The annual assessment cannot exceed the actual costs to operate the District in any given year.



Additionally, as a result of continued development, the District may experience an addition or subtraction of assessable building square footage for parcels included and assessed within the District boundaries. Modification of parcel improvements assessed within the District may change upwards or downwards depending upon the amount of total building square footage assessed for these parcels.

Pursuant to Proposition 218, the total building square footage for developed and redeveloped parcels will be assessed from the date each respective parcel receives a temporary and/or permanent certificate of occupancy. As a result, the District's total maximum assessment will likely increase due to development. The total maximum assessment amount, not including the annual cost of living inflator, shall not exceed 5% of the previous year's total maximum assessment as a result of development, and development increases shall not require a vote as the assessment methodology and the maximum allowable assessment rate per benefit point do not change.

# **7. SPECIAL BENEFIT POINT ASSIGNMENT**

The detailed breakdown of the special benefit points assignment for each parcel in the District is shown on the following pages.

**Yerba Buena Community Benefit District  
Special Benefit Points Assignment**

Assessor's Parcel Number	Parcel Land Use Classification	Zone Factor	Linear Street Frontage	Linear Factor	Building Square Footage	Building Factor	Total Factors	Assigned Benefit Points	Total Special Benefit Points
3705 -004	Non-Residential: Hotel, Retail, Office	1.50	150.000	150.000	42,805	17.120	167.120	4.00	1,002.720
3705 -005	Non-Residential: Hotel, Retail, Office	1.50	105.000	105.000	6,240	2.500	107.500	4.00	645.000
3705 -006	Non-Profit / Public	1.50	205.000	205.000	86,083	34.430	239.430	0.90	323.231
3705 -007	Non-Residential: Hotel, Retail, Office	1.50	150.000	150.000	58,834	23.530	173.530	4.00	1,041.180
3705 -008	Non-Residential: Hotel, Retail, Office	1.50	235.000	235.000	28,516	11.410	246.410	4.00	1,478.460
3705 -021	Non-Residential: Hotel, Retail, Office	1.50	435.000	435.000	66,700	26.680	461.680	4.00	2,770.080
3705 -023	Non-Residential: Hotel, Retail, Office	1.50	135.000	135.000	24,000	9.600	144.600	4.00	867.600
3705 -034	Non-Residential: Hotel, Retail, Office	1.50	25.000	25.000	5,875	2.350	27.350	4.00	164.100
3705 -039	Non-Residential: Hotel, Retail, Office	1.50	250.000	250.000	105,905	42.360	292.360	4.00	1,754.160
3705 -050	Non-Residential: Hotel, Retail, Office	1.50	304.431	304.431	100,779	40.310	344.741	4.00	2,068.446
3705 -051	Non-Residential: Hotel, Retail, Office	1.50	304.431	304.431	352,416	140.970	445.401	4.00	2,672.406
3705 -052	Non-Residential: Hotel, Retail, Office	1.50	304.431	304.431	268,975	107.590	412.021	4.00	2,472.126
3705 -053	Exempt	1.50	0.000	0.000	0	0.000	0.000	0.00	0.000
3705 -054	Exempt	1.50	0.000	0.000	0	0.000	0.000	0.00	0.000
3705Z-003	Non-Residential: Hotel, Retail, Office	1.50	130.210	130.210	262,872	105.150	235.360	4.00	1,412.160
3705Z-004	Non-Residential: Hotel, Retail, Office	1.50	150.000	150.000	0	0.000	150.000	4.00	900.000
3706 -001	Non-Residential: Hotel, Retail, Office	1.50	145.000	145.000	104,960	41.980	186.980	4.00	1,121.880
3706 -002	Non-Residential: Hotel, Retail, Office	1.50	25.000	25.000	0	0.000	25.000	4.00	150.000
3706 -003	Non-Residential: Hotel, Retail, Office	1.50	170.000	170.000	35,105	14.040	184.040	4.00	1,104.240
3706 -014	Non-Profit / Public	1.50	24.000	24.000	9,380	3.750	27.750	0.90	37.463
3706 -048	Non-Residential: Hotel, Retail, Office	1.50	100.222	100.222	93,455	37.380	137.602	4.00	825.612
3706 -061	Non-Residential: Hotel, Retail, Office	1.50	110.000	110.000	59,300	23.720	133.720	4.00	802.320
3706 -062	Non-Residential: Hotel, Retail, Office	1.50	175.000	175.000	92,951	37.180	212.180	4.00	1,273.080
3706 -063	Non-Residential: Hotel, Retail, Office	1.50	25.000	25.000	6,650	2.660	27.660	4.00	165.960
3706 -064	Non-Residential: Hotel, Retail, Office	1.50	140.000	140.000	74,366	29.750	169.750	4.00	1,018.500
3706 -065	Non-Residential: Hotel, Retail, Office	1.50	50.000	50.000	9,992	4.000	54.000	4.00	324.000
3706 -068	Non-Profit / Public	1.50	110.000	110.000	29,440	11.780	121.780	0.90	164.403
3706 -074	Non-Residential: Hotel, Retail, Office	1.50	480.000	480.000	490,000	196.000	676.000	4.00	4,056.000
3706 -093	Non-Residential: Hotel, Retail, Office	1.50	252.167	252.167	104,176	41.670	293.837	4.00	1,763.022
3706 -096	Non-Residential: Hotel, Retail, Office	1.50	949.072	949.072	1,545,220	618.090	1,567.162	4.00	9,402.972
3706 -099	Non-Residential: Hotel, Retail, Office	1.50	0.000	0.000	1,200	0.480	0.480	4.00	2.880
3706 -100	Non-Residential: Hotel, Retail, Office	1.50	0.000	0.000	0	0.000	0.000	4.00	0.000
3706 -101	Non-Residential: Hotel, Retail, Office	1.50	0.000	0.000	0	0.000	0.000	4.00	0.000
3706 -102	Non-Residential: Hotel, Retail, Office	1.50	0.000	0.000	0	0.000	0.000	4.00	0.000
3706 -103	Non-Residential: Hotel, Retail, Office	1.50	0.000	0.000	9,963	3.990	3.990	4.00	23.940
3706 -104	Non-Residential: Hotel, Retail, Office	1.50	0.000	0.000	5,250	2.100	2.100	4.00	12.600
3706 -105	Non-Residential: Hotel, Retail, Office	1.50	0.000	0.000	672	0.270	0.270	4.00	1.620
3706 -106	Non-Residential: Hotel, Retail, Office	1.50	0.000	0.000	2,278	0.910	0.910	4.00	5.460
3706 -107	Non-Residential: Hotel, Retail, Office	1.50	0.000	0.000	240	0.100	0.100	4.00	0.600

**Yerba Buena Community Benefit District  
Special Benefit Points Assignment**

Assessor's Parcel Number	Parcel Land Use Classification	Zone Factor	Linear Street Frontage	Linear Factor	Building Square Footage	Building Factor	Total Factors	Assigned Benefit Points	Total Special Benefit Points
3706 -108	Non-Residential: Hotel, Retail, Office	1.50	0.000	0.000	1,265	0.510	0.510	4.00	3.060
3706 -109	Non-Residential: Hotel, Retail, Office	1.50	0.000	0.000	431	0.170	0.170	4.00	1.020
3706 -110	Non-Residential: Hotel, Retail, Office	1.50	0.000	0.000	0	0.000	0.000	4.00	0.000
3706 -111	Non-Residential: Hotel, Retail, Office	1.50	0.000	0.000	0	0.000	0.000	4.00	0.000
3706 -114	Non-Residential: Hotel, Retail, Office	1.50	55.056	55.056	0	0.000	55.056	4.00	330.336
3706 -115	Non-Profit / Public	1.50	0.000	0.000	0	0.000	0.000	0.90	0.000
3706 -119	Non-Residential: Hotel, Retail, Office	1.50	0.000	0.000	3,177	1.270	1.270	4.00	7.620
3706 -120	Non-Residential: Hotel, Retail, Office	1.50	0.000	0.000	0	0.000	0.000	4.00	0.000
3706 -121	Non-Residential: Hotel, Retail, Office	1.50	0.000	0.000	22,108	8.840	8.840	4.00	53.040
3706 -122	Non-Residential: Hotel, Retail, Office	1.50	0.000	0.000	1,482	0.590	0.590	4.00	3.540
3706 -123	Non-Residential: Hotel, Retail, Office	1.50	0.000	0.000	135	0.050	0.050	4.00	0.300
3706 -124	Exempt	1.50	0.000	0.000	0	0.000	0.000	0.00	0.000
3706 -127	Residential	1.50	0.881	0.881	2,757	1.100	1.981	3.40	10.103
3706 -128	Residential	1.50	0.881	0.881	821	0.330	1.211	3.40	6.176
3706 -129	Residential	1.50	0.881	0.881	792	0.320	1.201	3.40	6.125
3706 -130	Residential	1.50	0.881	0.881	2,567	1.030	1.911	3.40	9.746
3706 -131	Residential	1.50	0.881	0.881	1,604	0.640	1.521	3.40	7.757
3706 -132	Residential	1.50	0.881	0.881	2,350	0.940	1.821	3.40	9.287
3706 -133	Residential	1.50	0.881	0.881	1,797	0.720	1.601	3.40	8.165
3706 -134	Residential	1.50	0.881	0.881	1,422	0.570	1.451	3.40	7.400
3706 -135	Residential	1.50	0.881	0.881	2,773	1.110	1.991	3.40	10.154
3706 -136	Residential	1.50	0.881	0.881	821	0.330	1.211	3.40	6.176
3706 -137	Residential	1.50	0.881	0.881	794	0.320	1.201	3.40	6.125
3706 -138	Residential	1.50	0.881	0.881	2,553	1.020	1.901	3.40	9.695
3706 -139	Residential	1.50	0.881	0.881	1,456	0.580	1.461	3.40	7.451
3706 -140	Residential	1.50	0.881	0.881	2,576	1.030	1.911	3.40	9.746
3706 -141	Residential	1.50	0.881	0.881	1,766	0.710	1.591	3.40	8.114
3706 -142	Residential	1.50	0.881	0.881	1,238	0.500	1.381	3.40	7.043
3706 -143	Residential	1.50	0.881	0.881	2,677	1.070	1.951	3.40	9.950
3706 -144	Residential	1.50	0.881	0.881	821	0.330	1.211	3.40	6.176
3706 -145	Residential	1.50	0.881	0.881	947	0.380	1.261	3.40	6.431
3706 -146	Residential	1.50	0.881	0.881	2,552	1.020	1.901	3.40	9.695
3706 -147	Residential	1.50	0.881	0.881	1,453	0.580	1.461	3.40	7.451
3706 -148	Residential	1.50	0.881	0.881	2,576	1.030	1.911	3.40	9.746
3706 -149	Residential	1.50	0.881	0.881	1,762	0.700	1.581	3.40	8.063
3706 -150	Residential	1.50	0.881	0.881	1,758	0.700	1.581	3.40	8.063
3706 -151	Residential	1.50	0.881	0.881	3,332	1.330	2.211	3.40	11.276
3706 -152	Residential	1.50	0.881	0.881	1,004	0.400	1.281	3.40	6.533
3706 -153	Residential	1.50	0.881	0.881	947	0.380	1.261	3.40	6.431

**Yerba Buena Community Benefit District  
Special Benefit Points Assignment**

Assessor's Parcel Number	Parcel Land Use Classification	Zone Factor	Linear Street Frontage	Linear Factor	Building Square Footage	Building Factor	Total Factors	Assigned Benefit Points	Total Special Benefit Points
3706 -154	Residential	1.50	0.881	0.881	2,586	1.030	1.911	3.40	9.746
3706 -155	Residential	1.50	0.881	0.881	1,456	0.580	1.461	3.40	7.451
3706 -156	Residential	1.50	0.881	0.881	2,576	1.030	1.911	3.40	9.746
3706 -157	Residential	1.50	0.881	0.881	1,762	0.700	1.581	3.40	8.063
3706 -158	Residential	1.50	0.881	0.881	1,427	0.570	1.451	3.40	7.400
3706 -159	Residential	1.50	0.881	0.881	3,332	1.330	2.211	3.40	11.276
3706 -160	Residential	1.50	0.881	0.881	1,004	0.400	1.281	3.40	6.533
3706 -161	Residential	1.50	0.881	0.881	947	0.380	1.261	3.40	6.431
3706 -162	Residential	1.50	0.881	0.881	2,569	1.030	1.911	3.40	9.746
3706 -163	Residential	1.50	0.881	0.881	1,453	0.580	1.461	3.40	7.451
3706 -164	Residential	1.50	0.881	0.881	2,576	1.030	1.911	3.40	9.746
3706 -165	Residential	1.50	0.881	0.881	1,762	0.700	1.581	3.40	8.063
3706 -166	Residential	1.50	0.881	0.881	1,403	0.560	1.441	3.40	7.349
3706 -167	Residential	1.50	0.881	0.881	3,318	1.330	2.211	3.40	11.276
3706 -168	Residential	1.50	0.881	0.881	1,004	0.400	1.281	3.40	6.533
3706 -169	Residential	1.50	0.881	0.881	957	0.380	1.261	3.40	6.431
3706 -170	Residential	1.50	0.881	0.881	2,597	1.040	1.921	3.40	9.797
3706 -171	Residential	1.50	0.881	0.881	1,456	0.580	1.461	3.40	7.451
3706 -172	Residential	1.50	0.881	0.881	2,576	1.030	1.911	3.40	9.746
3706 -173	Residential	1.50	0.881	0.881	1,767	0.710	1.591	3.40	8.114
3706 -174	Residential	1.50	0.881	0.881	1,452	0.580	1.461	3.40	7.451
3706 -175	Residential	1.50	0.881	0.881	3,324	1.330	2.211	3.40	11.276
3706 -176	Residential	1.50	0.881	0.881	1,004	0.400	1.281	3.40	6.533
3706 -177	Residential	1.50	0.881	0.881	947	0.380	1.261	3.40	6.431
3706 -178	Residential	1.50	0.881	0.881	2,569	1.030	1.911	3.40	9.746
3706 -179	Residential	1.50	0.881	0.881	1,456	0.580	1.461	3.40	7.451
3706 -180	Residential	1.50	0.881	0.881	2,576	1.030	1.911	3.40	9.746
3706 -181	Residential	1.50	0.881	0.881	1,762	0.700	1.581	3.40	8.063
3706 -182	Residential	1.50	0.881	0.881	1,406	0.560	1.441	3.40	7.349
3706 -183	Residential	1.50	0.881	0.881	3,321	1.330	2.211	3.40	11.276
3706 -184	Residential	1.50	0.881	0.881	1,004	0.400	1.281	3.40	6.533
3706 -185	Residential	1.50	0.881	0.881	947	0.380	1.261	3.40	6.431
3706 -186	Residential	1.50	0.881	0.881	2,569	1.030	1.911	3.40	9.746
3706 -187	Residential	1.50	0.881	0.881	1,456	0.580	1.461	3.40	7.451
3706 -188	Residential	1.50	0.881	0.881	2,576	1.030	1.911	3.40	9.746
3706 -189	Residential	1.50	0.881	0.881	1,762	0.700	1.581	3.40	8.063
3706 -190	Residential	1.50	0.881	0.881	1,427	0.570	1.451	3.40	7.400
3706 -191	Residential	1.50	0.881	0.881	3,321	1.330	2.211	3.40	11.276
3706 -192	Residential	1.50	0.881	0.881	1,004	0.400	1.281	3.40	6.533

**Yerba Buena Community Benefit District  
Special Benefit Points Assignment**

<b>Assessor's Parcel Number</b>	<b>Parcel Land Use Classification</b>	<b>Zone Factor</b>	<b>Linear Street Frontage</b>	<b>Linear Factor</b>	<b>Building Square Footage</b>	<b>Building Factor</b>	<b>Total Factors</b>	<b>Assigned Benefit Points</b>	<b>Total Special Benefit Points</b>
3706 -193	Residential	1.50	0.881	0.881	947	0.380	1.261	3.40	6.431
3706 -194	Residential	1.50	0.881	0.881	2,569	1.030	1.911	3.40	9.746
3706 -195	Residential	1.50	0.881	0.881	1,456	0.580	1.461	3.40	7.451
3706 -196	Residential	1.50	0.881	0.881	2,576	1.030	1.911	3.40	9.746
3706 -197	Residential	1.50	0.881	0.881	1,762	0.700	1.581	3.40	8.063
3706 -198	Residential	1.50	0.881	0.881	1,402	0.560	1.441	3.40	7.349
3706 -199	Residential	1.50	0.881	0.881	4,326	1.730	2.611	3.40	13.316
3706 -200	Residential	1.50	0.881	0.881	956	0.380	1.261	3.40	6.431
3706 -201	Residential	1.50	0.881	0.881	2,588	1.040	1.921	3.40	9.797
3706 -202	Residential	1.50	0.881	0.881	1,453	0.580	1.461	3.40	7.451
3706 -203	Residential	1.50	0.881	0.881	2,572	1.030	1.911	3.40	9.746
3706 -204	Residential	1.50	0.881	0.881	1,761	0.700	1.581	3.40	8.063
3706 -205	Residential	1.50	0.881	0.881	1,434	0.570	1.451	3.40	7.400
3706 -206	Residential	1.50	0.881	0.881	4,303	1.720	2.601	3.40	13.265
3706 -207	Residential	1.50	0.881	0.881	947	0.380	1.261	3.40	6.431
3706 -208	Residential	1.50	0.881	0.881	2,568	1.030	1.911	3.40	9.746
3706 -209	Residential	1.50	0.881	0.881	1,453	0.580	1.461	3.40	7.451
3706 -210	Residential	1.50	0.881	0.881	2,576	1.030	1.911	3.40	9.746
3706 -211	Residential	1.50	0.881	0.881	1,761	0.700	1.581	3.40	8.063
3706 -212	Residential	1.50	0.881	0.881	1,427	0.570	1.451	3.40	7.400
3706 -213	Residential	1.50	0.881	0.881	4,344	1.740	2.621	3.40	13.367
3706 -214	Residential	1.50	0.881	0.881	947	0.380	1.261	3.40	6.431
3706 -215	Residential	1.50	0.881	0.881	2,562	1.020	1.901	3.40	9.695
3706 -216	Residential	1.50	0.881	0.881	1,453	0.580	1.461	3.40	7.451
3706 -217	Residential	1.50	0.881	0.881	2,572	1.030	1.911	3.40	9.746
3706 -218	Residential	1.50	0.881	0.881	1,761	0.700	1.581	3.40	8.063
3706 -219	Residential	1.50	0.881	0.881	1,434	0.570	1.451	3.40	7.400
3706 -220	Residential	1.50	0.881	0.881	4,359	1.740	2.621	3.40	13.367
3706 -221	Residential	1.50	0.881	0.881	947	0.380	1.261	3.40	6.431
3706 -222	Residential	1.50	0.881	0.881	2,589	1.040	1.921	3.40	9.797
3706 -223	Residential	1.50	0.881	0.881	1,453	0.580	1.461	3.40	7.451
3706 -224	Residential	1.50	0.881	0.881	2,572	1.030	1.911	3.40	9.746
3706 -225	Residential	1.50	0.881	0.881	1,761	0.700	1.581	3.40	8.063
3706 -226	Residential	1.50	0.881	0.881	1,427	0.570	1.451	3.40	7.400
3706 -227	Residential	1.50	0.881	0.881	4,380	1.750	2.631	3.40	13.418
3706 -228	Residential	1.50	0.881	0.881	944	0.380	1.261	3.40	6.431
3706 -229	Residential	1.50	0.881	0.881	2,580	1.030	1.911	3.40	9.746
3706 -230	Residential	1.50	0.881	0.881	2,757	1.100	1.981	3.40	10.103
3706 -231	Residential	1.50	0.881	0.881	2,572	1.030	1.911	3.40	9.746

**Yerba Buena Community Benefit District  
Special Benefit Points Assignment**

Assessor's Parcel Number	Parcel Land Use Classification	Zone Factor	Linear Street Frontage	Linear Factor	Building Square Footage	Building Factor	Total Factors	Assigned Benefit Points	Total Special Benefit Points
3706 -232	Residential	1.50	0.881	0.881	1,761	0.700	1.581	3.40	8.063
3706 -233	Residential	1.50	0.881	0.881	1,427	0.570	1.451	3.40	7.400
3706 -234	Residential	1.50	0.881	0.881	4,346	1.740	2.621	3.40	13.367
3706 -235	Residential	1.50	0.881	0.881	960	0.380	1.261	3.40	6.431
3706 -236	Residential	1.50	0.881	0.881	2,588	1.040	1.921	3.40	9.797
3706 -237	Residential	1.50	0.881	0.881	1,453	0.580	1.461	3.40	7.451
3706 -238	Residential	1.50	0.881	0.881	2,572	1.030	1.911	3.40	9.746
3706 -239	Residential	1.50	0.881	0.881	1,761	0.700	1.581	3.40	8.063
3706 -240	Residential	1.50	0.881	0.881	1,427	0.570	1.451	3.40	7.400
3706 -241	Residential	1.50	0.881	0.881	4,341	1.740	2.621	3.40	13.367
3706 -242	Residential	1.50	0.881	0.881	960	0.380	1.261	3.40	6.431
3706 -243	Residential	1.50	0.881	0.881	2,588	1.040	1.921	3.40	9.797
3706 -244	Residential	1.50	0.881	0.881	1,451	0.580	1.461	3.40	7.451
3706 -245	Residential	1.50	0.881	0.881	2,572	1.030	1.911	3.40	9.746
3706 -246	Residential	1.50	0.881	0.881	2,757	1.100	1.981	3.40	10.103
3706 -247	Residential	1.50	0.881	0.881	1,427	0.570	1.451	3.40	7.400
3706 -248	Residential	1.50	0.881	0.881	4,341	1.740	2.621	3.40	13.367
3706 -249	Residential	1.50	0.881	0.881	960	0.380	1.261	3.40	6.431
3706 -250	Residential	1.50	0.881	0.881	2,588	1.040	1.921	3.40	9.797
3706 -251	Residential	1.50	0.881	0.881	1,453	0.580	1.461	3.40	7.451
3706 -252	Residential	1.50	0.881	0.881	2,757	1.100	1.981	3.40	10.103
3706 -253	Residential	1.50	0.881	0.881	2,757	1.100	1.981	3.40	10.103
3706 -254	Residential	1.50	0.881	0.881	1,427	0.570	1.451	3.40	7.400
3706 -255	Residential	1.50	0.881	0.881	4,341	1.740	2.621	3.40	13.367
3706 -256	Residential	1.50	0.881	0.881	4,341	1.740	2.621	3.40	13.367
3706 -257	Residential	1.50	0.881	0.881	2,588	1.040	1.921	3.40	9.797
3706 -258	Residential	1.50	0.881	0.881	1,453	0.580	1.461	3.40	7.451
3706 -259	Residential	1.50	0.881	0.881	2,572	1.030	1.911	3.40	9.746
3706 -260	Residential	1.50	0.881	0.881	1,761	0.700	1.581	3.40	8.063
3706 -261	Residential	1.50	0.881	0.881	1,427	0.570	1.451	3.40	7.400
3706 -262	Residential	1.50	0.881	0.881	4,341	1.740	2.621	3.40	13.367
3706 -263	Residential	1.50	0.881	0.881	3,509	1.400	2.281	3.40	11.633
3706 -264	Residential	1.50	0.881	0.881	4,041	1.620	2.501	3.40	12.755
3706 -265	Residential	1.50	0.881	0.881	5,463	2.190	3.071	3.40	15.662
3706 -266	Residential	1.50	0.881	0.881	3,519	1.410	2.291	3.40	11.684
3706 -267	Residential	1.50	0.881	0.881	2,757	1.100	1.981	3.40	10.103
3706 -268	Residential	1.50	0.881	0.881	3,518	1.410	2.291	3.40	11.684
3706 -269	Non-Residential: Hotel, Retail, Office	1.50	0.881	0.881	0	0.000	0.881	4.00	5.286
3706 -270	Non-Residential: Hotel, Retail, Office	1.50	119.062	119.062	618,857	247.540	366.602	4.00	2,199.612

**Yerba Buena Community Benefit District  
Special Benefit Points Assignment**

Assessor's Parcel Number	Parcel Land Use Classification	Zone Factor	Linear Street Frontage	Linear Factor	Building Square Footage	Building Factor	Total Factors	Assigned Benefit Points	Total Special Benefit Points
3706 -271	Non-Residential: Hotel, Retail, Office	1.50	119.062	119.062	0	0.000	119.062	4.00	714.372
3706 -272	Non-Residential: Hotel, Retail, Office	1.50	0.881	0.881	0	0.000	0.881	4.00	5.286
3706 -273	Non-Residential: Hotel, Retail, Office	1.50	0.881	0.881	0	0.000	0.881	4.00	5.286
3706 -274	Non-Residential: Convention Center, Museum, Cultural	1.50	0.881	0.881	31,500	12.600	13.481	3.50	70.775
3706 -275	Exempt	1.50	0.000	0.000	0	0.000	0.000	0.00	0.000
3706 -276	Non-Residential: Convention Center, Museum, Cultural	1.50	119.704	119.704	31,500	12.600	132.304	3.50	694.596
3706 -277	Non-Residential: Hotel, Retail, Office	1.50	119.704	119.704	46,528	18.610	138.314	4.00	829.884
3707 -001	Non-Residential: Hotel, Retail, Office	1.50	136.500	136.500	58,822	23.530	160.030	4.00	960.180
3707 -002	Non-Residential: Hotel, Retail, Office	1.50	43.500	43.500	28,383	11.350	54.850	4.00	329.100
3707 -002A	Non-Residential: Hotel, Retail, Office	1.50	30.000	30.000	16,485	6.590	36.590	4.00	219.540
3707 -004	Non-Residential: Hotel, Retail, Office	1.50	120.000	120.000	15,150	6.060	126.060	4.00	756.360
3707 -005	Non-Residential: Hotel, Retail, Office	1.50	30.000	30.000	10,275	4.110	34.110	4.00	204.660
3707 -006	Non-Residential: Hotel, Retail, Office	1.50	25.000	25.000	12,240	4.900	29.900	4.00	179.400
3707 -007	Non-Residential: Hotel, Retail, Office	1.50	23.000	23.000	5,656	2.260	25.260	4.00	151.560
3707 -008	Non-Residential: Hotel, Retail, Office	1.50	103.500	103.500	13,225	5.290	108.790	4.00	652.740
3707 -009	Non-Residential: Hotel, Retail, Office	1.50	95.000	95.000	7,640	3.060	98.060	4.00	588.360
3707 -010	Non-Residential: Hotel, Retail, Office	1.50	25.000	25.000	5,628	2.250	27.250	4.00	163.500
3707 -011	Non-Residential: Hotel, Retail, Office	1.50	50.000	50.000	10,542	4.220	54.220	4.00	325.320
3707 -012	Non-Residential: Hotel, Retail, Office	1.50	85.000	85.000	2,996	1.200	86.200	4.00	517.200
3707 -013	Non-Residential: Hotel, Retail, Office	1.50	45.000	45.000	27,708	11.080	56.080	4.00	336.480
3707 -014	Non-Residential: Hotel, Retail, Office	1.50	441.979	441.979	124,526	49.810	491.789	4.00	2,950.734
3707 -016	Non-Residential: Hotel, Retail, Office	1.50	324.729	324.729	132,661	53.060	377.789	4.00	2,266.734
3707 -018	Non-Residential: Hotel, Retail, Office	1.50	70.496	70.496	9,120	3.650	74.146	4.00	444.876
3707 -019	Non-Residential: Convention Center, Museum, Cultural	1.50	80.388	80.388	11,564	4.630	85.018	3.50	446.345
3707 -020	Non-Residential: Hotel, Retail, Office	1.50	195.000	195.000	23,690	9.480	204.480	4.00	1,226.880
3707 -021	Non-Residential: Convention Center, Museum, Cultural	1.50	176.000	176.000	16,310	6.520	182.520	3.50	958.230
3707 -032	Non-Residential: Hotel, Retail, Office	1.50	72.500	72.500	6,500	2.600	75.100	4.00	450.600
3707 -035	Non-Residential: Hotel, Retail, Office	1.50	316.500	316.500	88,062	35.220	351.720	4.00	2,110.320
3707 -044	Non-Residential: Hotel, Retail, Office	1.50	90.000	90.000	36,000	14.400	104.400	4.00	626.400
3707 -051	Non-Residential: Hotel, Retail, Office	1.50	445.000	445.000	219,831	87.930	532.930	4.00	3,197.580
3707 -052	Non-Residential: Hotel, Retail, Office	1.50	1,238.000	1,238.000	591,732	236.690	1,474.690	4.00	8,848.140
3707 -057	Non-Residential: Hotel, Retail, Office	1.50	327.323	327.323	108,664	43.470	370.793	4.00	2,224.758
3707 -058	Non-Residential: Hotel, Retail, Office	1.50	756.000	756.000	328,951	131.580	887.580	4.00	5,325.480
3707 -061	Non-Residential: Hotel, Retail, Office	1.50	146.500	146.500	67,650	27.060	173.560	4.00	1,041.360
3707 -062	Non-Residential: Hotel, Retail, Office	1.50	373.625	373.625	244,804	97.920	471.545	4.00	2,829.270
3707 -063	Residential	1.50	581.500	581.500	482,781	193.110	774.610	3.40	3,950.511
3707 -064	Non-Residential: Hotel, Retail, Office	1.50	6.014	6.014	2,246	0.900	6.914	4.00	41.484
3707 -065	Non-Residential: Hotel, Retail, Office	1.50	6.014	6.014	962	0.380	6.394	4.00	38.364
3707 -066	Non-Residential: Hotel, Retail, Office	1.50	6.014	6.014	6,500	2.600	8.614	4.00	51.684



**Yerba Buena Community Benefit District  
Special Benefit Points Assignment**

Assessor's Parcel Number	Parcel Land Use Classification	Zone Factor	Linear Street Frontage	Linear Factor	Building Square Footage	Building Factor	Total Factors	Assigned Benefit Points	Total Special Benefit Points
3707 -067	Residential	1.50	6.014	6.014	1,678	0.670	6.684	3.40	34.088
3707 -068	Residential	1.50	6.014	6.014	1,531	0.610	6.624	3.40	33.782
3707 -069	Residential	1.50	6.014	6.014	592	0.240	6.254	3.40	31.895
3707 -070	Residential	1.50	6.014	6.014	492	0.200	6.214	3.40	31.691
3707 -071	Residential	1.50	6.014	6.014	893	0.360	6.374	3.40	32.507
3707 -072	Residential	1.50	6.014	6.014	496	0.200	6.214	3.40	31.691
3707 -073	Residential	1.50	6.014	6.014	439	0.180	6.194	3.40	31.589
3707 -074	Residential	1.50	6.014	6.014	752	0.300	6.314	3.40	32.201
3707 -075	Residential	1.50	6.014	6.014	480	0.190	6.204	3.40	31.640
3707 -076	Residential	1.50	6.014	6.014	635	0.250	6.264	3.40	31.946
3707 -077	Residential	1.50	6.014	6.014	637	0.250	6.264	3.40	31.946
3707 -078	Residential	1.50	6.014	6.014	491	0.200	6.214	3.40	31.691
3707 -079	Residential	1.50	6.014	6.014	601	0.240	6.254	3.40	31.895
3707 -080	Residential	1.50	6.014	6.014	537	0.210	6.224	3.40	31.742
3707 -081	Residential	1.50	6.014	6.014	698	0.280	6.294	3.40	32.099
3707 -082	Residential	1.50	6.014	6.014	520	0.210	6.224	3.40	31.742
3707 -083	Residential	1.50	6.014	6.014	969	0.390	6.404	3.40	32.660
3707 -084	Residential	1.50	6.014	6.014	882	0.350	6.364	3.40	32.456
3707 -085	Residential	1.50	6.014	6.014	1,269	0.510	6.524	3.40	33.272
3707 -086	Residential	1.50	6.014	6.014	1,129	0.450	6.464	3.40	32.966
3707 -087	Residential	1.50	6.014	6.014	672	0.270	6.284	3.40	32.048
3707 -088	Residential	1.50	6.014	6.014	498	0.200	6.214	3.40	31.691
3707 -089	Residential	1.50	6.014	6.014	792	0.320	6.334	3.40	32.303
3707 -090	Residential	1.50	6.014	6.014	782	0.310	6.324	3.40	32.252
3707 -091	Residential	1.50	6.014	6.014	694	0.280	6.294	3.40	32.099
3707 -092	Residential	1.50	6.014	6.014	946	0.380	6.394	3.40	32.609
3707 -093	Residential	1.50	6.014	6.014	484	0.190	6.204	3.40	31.640
3707 -094	Residential	1.50	6.014	6.014	644	0.260	6.274	3.40	31.997
3707 -095	Residential	1.50	6.014	6.014	486	0.190	6.204	3.40	31.640
3707 -096	Residential	1.50	6.014	6.014	865	0.350	6.364	3.40	32.456
3707 -097	Residential	1.50	6.014	6.014	600	0.240	6.254	3.40	31.895
3707 -098	Residential	1.50	6.014	6.014	767	0.310	6.324	3.40	32.252
3707 -099	Residential	1.50	6.014	6.014	866	0.350	6.364	3.40	32.456
3707 -100	Residential	1.50	6.014	6.014	1,216	0.490	6.504	3.40	33.170
3707 -101	Residential	1.50	6.014	6.014	1,089	0.440	6.454	3.40	32.915
3707 -102	Residential	1.50	6.014	6.014	1,191	0.480	6.494	3.40	33.119
3707 -103	Residential	1.50	6.014	6.014	1,046	0.420	6.434	3.40	32.813
3707 -104	Residential	1.50	6.014	6.014	714	0.290	6.304	3.40	32.150
3707 -105	Residential	1.50	6.014	6.014	474	0.190	6.204	3.40	31.640

**Yerba Buena Community Benefit District  
Special Benefit Points Assignment**

Assessor's Parcel Number	Parcel Land Use Classification	Zone Factor	Linear Street Frontage	Linear Factor	Building Square Footage	Building Factor	Total Factors	Assigned Benefit Points	Total Special Benefit Points
3707 -106	Residential	1.50	6.014	6.014	741	0.300	6.314	3.40	32.201
3707 -107	Residential	1.50	6.014	6.014	824	0.330	6.344	3.40	32.354
3707 -108	Residential	1.50	6.014	6.014	699	0.280	6.294	3.40	32.099
3707 -109	Residential	1.50	6.014	6.014	952	0.380	6.394	3.40	32.609
3707 -110	Residential	1.50	6.014	6.014	486	0.190	6.204	3.40	31.640
3707 -111	Residential	1.50	6.014	6.014	651	0.260	6.274	3.40	31.997
3707 -112	Residential	1.50	6.014	6.014	489	0.200	6.214	3.40	31.691
3707 -113	Residential	1.50	6.014	6.014	832	0.330	6.344	3.40	32.354
3707 -114	Residential	1.50	6.014	6.014	650	0.260	6.274	3.40	31.997
3707 -115	Residential	1.50	6.014	6.014	847	0.340	6.354	3.40	32.405
3707 -116	Residential	1.50	6.014	6.014	832	0.330	6.344	3.40	32.354
3707 -117	Residential	1.50	6.014	6.014	1,123	0.450	6.464	3.40	32.966
3707 -118	Residential	1.50	6.014	6.014	1,015	0.410	6.424	3.40	32.762
3707 -119	Residential	1.50	6.014	6.014	1,191	0.480	6.494	3.40	33.119
3707 -120	Residential	1.50	6.014	6.014	1,046	0.420	6.434	3.40	32.813
3707 -121	Residential	1.50	6.014	6.014	714	0.290	6.304	3.40	32.150
3707 -122	Residential	1.50	6.014	6.014	474	0.190	6.204	3.40	31.640
3707 -123	Residential	1.50	6.014	6.014	816	0.330	6.344	3.40	32.354
3707 -124	Residential	1.50	6.014	6.014	824	0.330	6.344	3.40	32.354
3707 -125	Residential	1.50	6.014	6.014	657	0.260	6.274	3.40	31.997
3707 -126	Residential	1.50	6.014	6.014	952	0.380	6.394	3.40	32.609
3707 -127	Residential	1.50	6.014	6.014	486	0.190	6.204	3.40	31.640
3707 -128	Residential	1.50	6.014	6.014	651	0.260	6.274	3.40	31.997
3707 -129	Residential	1.50	6.014	6.014	489	0.200	6.214	3.40	31.691
3707 -130	Residential	1.50	6.014	6.014	832	0.330	6.344	3.40	32.354
3707 -131	Residential	1.50	6.014	6.014	650	0.260	6.274	3.40	31.997
3707 -132	Residential	1.50	6.014	6.014	746	0.300	6.314	3.40	32.201
3707 -133	Residential	1.50	6.014	6.014	832	0.330	6.344	3.40	32.354
3707 -134	Residential	1.50	6.014	6.014	1,123	0.450	6.464	3.40	32.966
3707 -135	Residential	1.50	6.014	6.014	1,068	0.430	6.444	3.40	32.864
3707 -136	Residential	1.50	6.014	6.014	1,191	0.480	6.494	3.40	33.119
3707 -137	Residential	1.50	6.014	6.014	1,046	0.420	6.434	3.40	32.813
3707 -138	Residential	1.50	6.014	6.014	714	0.290	6.304	3.40	32.150
3707 -139	Residential	1.50	6.014	6.014	519	0.210	6.224	3.40	31.742
3707 -140	Residential	1.50	6.014	6.014	816	0.330	6.344	3.40	32.354
3707 -141	Residential	1.50	6.014	6.014	824	0.330	6.344	3.40	32.354
3707 -142	Residential	1.50	6.014	6.014	699	0.280	6.294	3.40	32.099
3707 -143	Residential	1.50	6.014	6.014	952	0.380	6.394	3.40	32.609
3707 -144	Residential	1.50	6.014	6.014	486	0.190	6.204	3.40	31.640

**Yerba Buena Community Benefit District  
Special Benefit Points Assignment**

Assessor's Parcel Number	Parcel Land Use Classification	Zone Factor	Linear Street Frontage	Linear Factor	Building Square Footage	Building Factor	Total Factors	Assigned Benefit Points	Total Special Benefit Points
3707 -145	Residential	1.50	6.014	6.014	651	0.260	6.274	3.40	31.997
3707 -146	Residential	1.50	6.014	6.014	489	0.200	6.214	3.40	31.691
3707 -147	Residential	1.50	6.014	6.014	832	0.330	6.344	3.40	32.354
3707 -148	Residential	1.50	6.014	6.014	650	0.260	6.274	3.40	31.997
3707 -149	Residential	1.50	6.014	6.014	847	0.340	6.354	3.40	32.405
3707 -150	Residential	1.50	6.014	6.014	832	0.330	6.344	3.40	32.354
3707 -151	Residential	1.50	6.014	6.014	1,123	0.450	6.464	3.40	32.966
3707 -152	Residential	1.50	6.014	6.014	1,068	0.430	6.444	3.40	32.864
3707 -153	Residential	1.50	6.014	6.014	1,203	0.480	6.494	3.40	33.119
3707 -154	Residential	1.50	6.014	6.014	1,069	0.430	6.444	3.40	32.864
3707 -155	Residential	1.50	6.014	6.014	720	0.290	6.304	3.40	32.150
3707 -156	Residential	1.50	6.014	6.014	527	0.210	6.224	3.40	31.742
3707 -157	Residential	1.50	6.014	6.014	807	0.320	6.334	3.40	32.303
3707 -158	Residential	1.50	6.014	6.014	790	0.320	6.334	3.40	32.303
3707 -159	Residential	1.50	6.014	6.014	702	0.280	6.294	3.40	32.099
3707 -160	Residential	1.50	6.014	6.014	946	0.380	6.394	3.40	32.609
3707 -161	Residential	1.50	6.014	6.014	489	0.200	6.214	3.40	31.691
3707 -162	Residential	1.50	6.014	6.014	656	0.260	6.274	3.40	31.997
3707 -163	Residential	1.50	6.014	6.014	489	0.200	6.214	3.40	31.691
3707 -164	Residential	1.50	6.014	6.014	873	0.350	6.364	3.40	32.456
3707 -165	Residential	1.50	6.014	6.014	642	0.260	6.274	3.40	31.997
3707 -166	Residential	1.50	6.014	6.014	815	0.330	6.344	3.40	32.354
3707 -167	Residential	1.50	6.014	6.014	836	0.330	6.344	3.40	32.354
3707 -168	Residential	1.50	6.014	6.014	1,155	0.460	6.474	3.40	33.017
3707 -169	Residential	1.50	6.014	6.014	1,086	0.430	6.444	3.40	32.864
3707 -170	Residential	1.50	6.014	6.014	1,585	0.630	6.644	3.40	33.884
3707 -171	Residential	1.50	6.014	6.014	1,616	0.650	6.664	3.40	33.986
3707 -172	Residential	1.50	6.014	6.014	1,630	0.650	6.664	3.40	33.986
3707 -173	Residential	1.50	6.014	6.014	1,671	0.670	6.684	3.40	34.088
3722 -001	Non-Residential: Hotel, Retail, Office	1.50	176.833	176.833	49,518	19.810	196.643	4.00	1,179.858
3722 -002	Non-Residential: Hotel, Retail, Office	1.50	137.500	137.500	18,588	7.440	144.940	4.00	869.640
3722 -003	Non-Residential: Hotel, Retail, Office	1.50	150.500	150.500	38,000	15.200	165.700	4.00	994.200
3722 -004	Non-Residential: Hotel, Retail, Office	1.50	62.000	62.000	23,467	9.390	71.390	4.00	428.340
3722 -005	Non-Residential: Hotel, Retail, Office	1.50	146.000	146.000	27,594	11.040	157.040	4.00	942.240
3722 -006	Non-Residential: Hotel, Retail, Office	1.50	80.000	80.000	18,840	7.540	87.540	4.00	525.240
3722 -007	Non-Residential: Hotel, Retail, Office	1.50	317.500	317.500	70,079	28.030	345.530	4.00	2,073.180
3722 -011	Non-Residential: Hotel, Retail, Office	1.50	37.500	37.500	5,775	2.310	39.810	4.00	238.860
3722 -012	Non-Residential: Hotel, Retail, Office	1.50	47.500	47.500	11,394	4.560	52.060	4.00	312.360
3722 -013	Non-Residential: Hotel, Retail, Office	1.50	40.000	40.000	9,591	3.840	43.840	4.00	263.040

**Yerba Buena Community Benefit District  
Special Benefit Points Assignment**

Assessor's Parcel Number	Parcel Land Use Classification	Zone Factor	Linear Street Frontage	Linear Factor	Building Square Footage	Building Factor	Total Factors	Assigned Benefit Points	Total Special Benefit Points
3722 -014	Non-Residential: Hotel, Retail, Office	1.50	24.667	24.667	13,589	5.440	30.107	4.00	180.642
3722 -016	Non-Residential: Hotel, Retail, Office	1.50	110.000	110.000	9,600	3.840	113.840	4.00	683.040
3722 -017	Non-Residential: Hotel, Retail, Office	1.50	50.750	50.750	0	0.000	50.750	4.00	304.500
3722 -019	Non-Residential: Hotel, Retail, Office	1.50	159.250	159.250	38,212	15.280	174.530	4.00	1,047.180
3722 -020	Non-Residential: Hotel, Retail, Office	1.50	115.000	115.000	55,200	22.080	137.080	4.00	822.480
3722 -022	Non-Residential: Hotel, Retail, Office	1.50	429.667	429.667	172,178	68.870	498.537	4.00	2,991.222
3722 -023	Non-Residential: Hotel, Retail, Office	1.50	25.000	25.000	17,976	7.190	32.190	4.00	193.140
3722 -024	Non-Residential: Hotel, Retail, Office	1.50	55.000	55.000	5,750	2.300	57.300	4.00	343.800
3722 -026	Non-Residential: Hotel, Retail, Office	1.50	48.000	48.000	1,980	0.790	48.790	4.00	292.740
3722 -058	Non-Residential: Hotel, Retail, Office	1.50	48.208	48.208	7,710	3.080	51.288	4.00	307.728
3722 -067	Non-Residential: Hotel, Retail, Office	1.50	137.500	137.500	44,000	17.600	155.100	4.00	930.600
3722 -068	Non-Residential: Hotel, Retail, Office	1.50	177.000	177.000	85,410	34.160	211.160	4.00	1,266.960
3722 -069	Non-Residential: Hotel, Retail, Office	1.50	77.000	77.000	40,274	16.110	93.110	4.00	558.660
3722 -070	Non-Residential: Hotel, Retail, Office	1.50	25.000	25.000	5,220	2.090	27.090	4.00	162.540
3722 -071	Non-Residential: Hotel, Retail, Office	1.50	362.500	362.500	135,489	54.200	416.700	4.00	2,500.200
3722 -072	Non-Residential: Hotel, Retail, Office	1.50	139.500	139.500	30,620	12.250	151.750	4.00	910.500
3722 -073	Non-Residential: Hotel, Retail, Office	1.50	219.499	219.499	66,000	26.400	245.899	4.00	1,475.394
3722 -076	Non-Residential: Hotel, Retail, Office	1.50	80.667	80.667	44,800	17.920	98.587	4.00	591.522
3722 -079	Non-Residential: Hotel, Retail, Office	1.50	234.566	234.566	125,000	50.000	284.566	4.00	1,707.396
3722 -080	Non-Residential: Hotel, Retail, Office	1.50	456.933	456.933	342,574	137.030	593.963	4.00	3,563.778
3722 -081	Non-Residential: Hotel, Retail, Office	1.50	300.250	300.250	291,200	116.480	416.730	4.00	2,500.380
3722 -083	Non-Residential: Hotel, Retail, Office	1.50	1.833	1.833	320	0.130	1.963	4.00	11.778
3722 -084	Non-Residential: Hotel, Retail, Office	1.50	1.833	1.833	480	0.190	2.023	4.00	12.138
3722 -085	Non-Residential: Hotel, Retail, Office	1.50	1.833	1.833	377	0.150	1.983	4.00	11.898
3722 -086	Non-Residential: Hotel, Retail, Office	1.50	1.833	1.833	218	0.090	1.923	4.00	11.538
3722 -087	Non-Residential: Hotel, Retail, Office	1.50	1.833	1.833	711	0.280	2.113	4.00	12.678
3722 -088	Non-Residential: Hotel, Retail, Office	1.50	1.833	1.833	754	0.300	2.133	4.00	12.798
3722 -089	Non-Residential: Hotel, Retail, Office	1.50	1.833	1.833	0	0.000	1.833	4.00	10.998
3722 -090	Non-Residential: Hotel, Retail, Office	1.50	1.833	1.833	0	0.000	1.833	4.00	10.998
3722 -091	Residential	1.50	1.833	1.833	779	0.310	2.143	3.40	10.929
3722 -092	Residential	1.50	1.833	1.833	851	0.340	2.173	3.40	11.082
3722 -093	Residential	1.50	1.833	1.833	392	0.160	1.993	3.40	10.164
3722 -094	Residential	1.50	1.833	1.833	409	0.160	1.993	3.40	10.164
3722 -095	Residential	1.50	1.833	1.833	779	0.310	2.143	3.40	10.929
3722 -096	Residential	1.50	1.833	1.833	793	0.320	2.153	3.40	10.980
3722 -097	Residential	1.50	1.833	1.833	788	0.320	2.153	3.40	10.980
3722 -098	Residential	1.50	1.833	1.833	834	0.330	2.163	3.40	11.031
3722 -099	Residential	1.50	1.833	1.833	672	0.270	2.103	3.40	10.725
3722 -100	Residential	1.50	1.833	1.833	738	0.300	2.133	3.40	10.878

**Yerba Buena Community Benefit District  
Special Benefit Points Assignment**

Assessor's Parcel Number	Parcel Land Use Classification	Zone Factor	Linear Street Frontage	Linear Factor	Building Square Footage	Building Factor	Total Factors	Assigned Benefit Points	Total Special Benefit Points
3722 -101	Residential	1.50	1.833	1.833	1,163	0.470	2.303	3.40	11.745
3722 -102	Residential	1.50	1.833	1.833	414	0.170	2.003	3.40	10.215
3722 -103	Residential	1.50	1.833	1.833	1,019	0.410	2.243	3.40	11.439
3722 -104	Residential	1.50	1.833	1.833	1,089	0.440	2.273	3.40	11.592
3722 -105	Residential	1.50	1.833	1.833	409	0.160	1.993	3.40	10.164
3722 -106	Residential	1.50	1.833	1.833	779	0.310	2.143	3.40	10.929
3722 -107	Residential	1.50	1.833	1.833	794	0.320	2.153	3.40	10.980
3722 -108	Residential	1.50	1.833	1.833	787	0.310	2.143	3.40	10.929
3722 -109	Residential	1.50	1.833	1.833	837	0.330	2.163	3.40	11.031
3722 -110	Residential	1.50	1.833	1.833	672	0.270	2.103	3.40	10.725
3722 -111	Residential	1.50	1.833	1.833	737	0.290	2.123	3.40	10.827
3722 -112	Residential	1.50	1.833	1.833	1,162	0.460	2.293	3.40	11.694
3722 -113	Residential	1.50	1.833	1.833	412	0.160	1.993	3.40	10.164
3722 -114	Residential	1.50	1.833	1.833	1,019	0.410	2.243	3.40	11.439
3722 -115	Residential	1.50	1.833	1.833	1,089	0.440	2.273	3.40	11.592
3722 -116	Residential	1.50	1.833	1.833	409	0.160	1.993	3.40	10.164
3722 -117	Residential	1.50	1.833	1.833	779	0.310	2.143	3.40	10.929
3722 -118	Residential	1.50	1.833	1.833	794	0.320	2.153	3.40	10.980
3722 -119	Residential	1.50	1.833	1.833	787	0.310	2.143	3.40	10.929
3722 -120	Residential	1.50	1.833	1.833	837	0.330	2.163	3.40	11.031
3722 -121	Residential	1.50	1.833	1.833	872	0.350	2.183	3.40	11.133
3722 -122	Residential	1.50	1.833	1.833	737	0.290	2.123	3.40	10.827
3722 -123	Residential	1.50	1.833	1.833	1,162	0.460	2.293	3.40	11.694
3722 -124	Residential	1.50	1.833	1.833	412	0.160	1.993	3.40	10.164
3722 -125	Residential	1.50	1.833	1.833	1,019	0.410	2.243	3.40	11.439
3722 -126	Residential	1.50	1.833	1.833	1,089	0.440	2.273	3.40	11.592
3722 -127	Residential	1.50	1.833	1.833	409	0.160	1.993	3.40	10.164
3722 -128	Residential	1.50	1.833	1.833	779	0.310	2.143	3.40	10.929
3722 -129	Residential	1.50	1.833	1.833	794	0.320	2.153	3.40	10.980
3722 -130	Residential	1.50	1.833	1.833	787	0.310	2.143	3.40	10.929
3722 -131	Residential	1.50	1.833	1.833	837	0.330	2.163	3.40	11.031
3722 -132	Residential	1.50	1.833	1.833	672	0.270	2.103	3.40	10.725
3722 -133	Residential	1.50	1.833	1.833	737	0.290	2.123	3.40	10.827
3722 -134	Residential	1.50	1.833	1.833	1,162	0.460	2.293	3.40	11.694
3722 -135	Residential	1.50	1.833	1.833	412	0.160	1.993	3.40	10.164
3722 -136	Residential	1.50	1.833	1.833	1,019	0.410	2.243	3.40	11.439
3722 -137	Residential	1.50	1.833	1.833	1,089	0.440	2.273	3.40	11.592
3722 -138	Residential	1.50	1.833	1.833	409	0.160	1.993	3.40	10.164
3722 -139	Residential	1.50	1.833	1.833	779	0.310	2.143	3.40	10.929

**Yerba Buena Community Benefit District  
Special Benefit Points Assignment**

Assessor's Parcel Number	Parcel Land Use Classification	Zone Factor	Linear Street Frontage	Linear Factor	Building Square Footage	Building Factor	Total Factors	Assigned Benefit Points	Total Special Benefit Points
3722 -140	Residential	1.50	1.833	1.833	794	0.320	2.153	3.40	10.980
3722 -141	Residential	1.50	1.833	1.833	787	0.310	2.143	3.40	10.929
3722 -142	Residential	1.50	1.833	1.833	837	0.330	2.163	3.40	11.031
3722 -143	Residential	1.50	1.833	1.833	672	0.270	2.103	3.40	10.725
3722 -144	Residential	1.50	1.833	1.833	737	0.290	2.123	3.40	10.827
3722 -145	Residential	1.50	1.833	1.833	1,162	0.460	2.293	3.40	11.694
3722 -146	Residential	1.50	1.833	1.833	412	0.160	1.993	3.40	10.164
3722 -147	Residential	1.50	1.833	1.833	1,019	0.410	2.243	3.40	11.439
3722 -148	Residential	1.50	1.833	1.833	1,089	0.440	2.273	3.40	11.592
3722 -149	Residential	1.50	1.833	1.833	409	0.160	1.993	3.40	10.164
3722 -150	Residential	1.50	1.833	1.833	779	0.310	2.143	3.40	10.929
3722 -151	Residential	1.50	1.833	1.833	794	0.320	2.153	3.40	10.980
3722 -152	Residential	1.50	1.833	1.833	787	0.310	2.143	3.40	10.929
3722 -153	Residential	1.50	1.833	1.833	837	0.330	2.163	3.40	11.031
3722 -154	Residential	1.50	1.833	1.833	872	0.350	2.183	3.40	11.133
3722 -155	Residential	1.50	1.833	1.833	737	0.290	2.123	3.40	10.827
3722 -156	Residential	1.50	1.833	1.833	1,162	0.460	2.293	3.40	11.694
3722 -157	Residential	1.50	1.833	1.833	412	0.160	1.993	3.40	10.164
3722 -158	Residential	1.50	1.833	1.833	1,019	0.410	2.243	3.40	11.439
3722 -159	Residential	1.50	1.833	1.833	1,089	0.440	2.273	3.40	11.592
3722 -160	Residential	1.50	1.833	1.833	409	0.160	1.993	3.40	10.164
3722 -161	Residential	1.50	1.833	1.833	779	0.310	2.143	3.40	10.929
3722 -162	Residential	1.50	1.833	1.833	794	0.320	2.153	3.40	10.980
3722 -163	Residential	1.50	1.833	1.833	787	0.310	2.143	3.40	10.929
3722 -164	Residential	1.50	1.833	1.833	837	0.330	2.163	3.40	11.031
3722 -165	Residential	1.50	1.833	1.833	672	0.270	2.103	3.40	10.725
3722 -166	Residential	1.50	1.833	1.833	737	0.290	2.123	3.40	10.827
3722 -167	Residential	1.50	1.833	1.833	1,162	0.460	2.293	3.40	11.694
3722 -168	Residential	1.50	1.833	1.833	412	0.160	1.993	3.40	10.164
3722 -169	Residential	1.50	1.833	1.833	1,019	0.410	2.243	3.40	11.439
3722 -170	Residential	1.50	1.833	1.833	1,089	0.440	2.273	3.40	11.592
3722 -171	Residential	1.50	1.833	1.833	409	0.160	1.993	3.40	10.164
3722 -172	Residential	1.50	1.833	1.833	779	0.310	2.143	3.40	10.929
3722 -173	Residential	1.50	1.833	1.833	794	0.320	2.153	3.40	10.980
3722 -174	Residential	1.50	1.833	1.833	787	0.310	2.143	3.40	10.929
3722 -175	Residential	1.50	1.833	1.833	837	0.330	2.163	3.40	11.031
3722 -176	Residential	1.50	1.833	1.833	672	0.270	2.103	3.40	10.725
3722 -177	Residential	1.50	1.833	1.833	737	0.290	2.123	3.40	10.827
3722 -178	Residential	1.50	1.833	1.833	1,162	0.460	2.293	3.40	11.694

**Yerba Buena Community Benefit District  
Special Benefit Points Assignment**

Assessor's Parcel Number	Parcel Land Use Classification	Zone Factor	Linear Street Frontage	Linear Factor	Building Square Footage	Building Factor	Total Factors	Assigned Benefit Points	Total Special Benefit Points
3722 -179	Residential	1.50	1.833	1.833	412	0.160	1.993	3.40	10.164
3722 -180	Residential	1.50	1.833	1.833	971	0.390	2.223	3.40	11.337
3722 -181	Residential	1.50	1.833	1.833	1,089	0.440	2.273	3.40	11.592
3722 -182	Residential	1.50	1.833	1.833	409	0.160	1.993	3.40	10.164
3722 -183	Residential	1.50	1.833	1.833	780	0.310	2.143	3.40	10.929
3722 -184	Residential	1.50	1.833	1.833	794	0.320	2.153	3.40	10.980
3722 -185	Residential	1.50	1.833	1.833	787	0.310	2.143	3.40	10.929
3722 -186	Residential	1.50	1.833	1.833	836	0.330	2.163	3.40	11.031
3722 -187	Residential	1.50	1.833	1.833	653	0.260	2.093	3.40	10.674
3722 -188	Residential	1.50	1.833	1.833	702	0.280	2.113	3.40	10.776
3722 -189	Residential	1.50	1.833	1.833	1,148	0.460	2.293	3.40	11.694
3722 -190	Residential	1.50	1.833	1.833	412	0.160	1.993	3.40	10.164
3722 -191	Residential	1.50	1.833	1.833	971	0.390	2.223	3.40	11.337
3722 -192	Residential	1.50	1.833	1.833	1,089	0.440	2.273	3.40	11.592
3722 -193	Residential	1.50	1.833	1.833	409	0.160	1.993	3.40	10.164
3722 -194	Residential	1.50	1.833	1.833	780	0.310	2.143	3.40	10.929
3722 -195	Residential	1.50	1.833	1.833	794	0.320	2.153	3.40	10.980
3722 -196	Residential	1.50	1.833	1.833	787	0.310	2.143	3.40	10.929
3722 -197	Residential	1.50	1.833	1.833	836	0.330	2.163	3.40	11.031
3722 -198	Residential	1.50	1.833	1.833	653	0.260	2.093	3.40	10.674
3722 -199	Residential	1.50	1.833	1.833	702	0.280	2.113	3.40	10.776
3722 -200	Residential	1.50	1.833	1.833	1,148	0.460	2.293	3.40	11.694
3722 -201	Residential	1.50	1.833	1.833	412	0.160	1.993	3.40	10.164
3722 -202	Residential	1.50	1.833	1.833	971	0.390	2.223	3.40	11.337
3722 -203	Residential	1.50	1.833	1.833	1,089	0.440	2.273	3.40	11.592
3722 -204	Residential	1.50	1.833	1.833	409	0.160	1.993	3.40	10.164
3722 -205	Residential	1.50	1.833	1.833	780	0.310	2.143	3.40	10.929
3722 -206	Residential	1.50	1.833	1.833	794	0.320	2.153	3.40	10.980
3722 -207	Residential	1.50	1.833	1.833	787	0.310	2.143	3.40	10.929
3722 -208	Residential	1.50	1.833	1.833	836	0.330	2.163	3.40	11.031
3722 -209	Residential	1.50	1.833	1.833	653	0.260	2.093	3.40	10.674
3722 -210	Residential	1.50	1.833	1.833	702	0.280	2.113	3.40	10.776
3722 -211	Residential	1.50	1.833	1.833	1,148	0.460	2.293	3.40	11.694
3722 -212	Residential	1.50	1.833	1.833	412	0.160	1.993	3.40	10.164
3722 -213	Residential	1.50	1.833	1.833	971	0.390	2.223	3.40	11.337
3722 -214	Residential	1.50	1.833	1.833	1,089	0.440	2.273	3.40	11.592
3722 -215	Residential	1.50	1.833	1.833	409	0.160	1.993	3.40	10.164
3722 -216	Residential	1.50	1.833	1.833	780	0.310	2.143	3.40	10.929
3722 -217	Residential	1.50	1.833	1.833	794	0.320	2.153	3.40	10.980

**Yerba Buena Community Benefit District  
Special Benefit Points Assignment**

<b>Assessor's Parcel Number</b>	<b>Parcel Land Use Classification</b>	<b>Zone Factor</b>	<b>Linear Street Frontage</b>	<b>Linear Factor</b>	<b>Building Square Footage</b>	<b>Building Factor</b>	<b>Total Factors</b>	<b>Assigned Benefit Points</b>	<b>Total Special Benefit Points</b>
3722 -218	Residential	1.50	1.833	1.833	787	0.310	2.143	3.40	10.929
3722 -219	Residential	1.50	1.833	1.833	836	0.330	2.163	3.40	11.031
3722 -220	Residential	1.50	1.833	1.833	653	0.260	2.093	3.40	10.674
3722 -221	Residential	1.50	1.833	1.833	702	0.280	2.113	3.40	10.776
3722 -222	Residential	1.50	1.833	1.833	1,148	0.460	2.293	3.40	11.694
3722 -223	Residential	1.50	1.833	1.833	412	0.160	1.993	3.40	10.164
3722 -224	Residential	1.50	1.833	1.833	971	0.390	2.223	3.40	11.337
3722 -225	Residential	1.50	1.833	1.833	1,089	0.440	2.273	3.40	11.592
3722 -226	Residential	1.50	1.833	1.833	409	0.160	1.993	3.40	10.164
3722 -227	Residential	1.50	1.833	1.833	780	0.310	2.143	3.40	10.929
3722 -228	Residential	1.50	1.833	1.833	794	0.320	2.153	3.40	10.980
3722 -229	Residential	1.50	1.833	1.833	787	0.310	2.143	3.40	10.929
3722 -230	Residential	1.50	1.833	1.833	836	0.330	2.163	3.40	11.031
3722 -231	Residential	1.50	1.833	1.833	653	0.260	2.093	3.40	10.674
3722 -232	Residential	1.50	1.833	1.833	702	0.280	2.113	3.40	10.776
3722 -233	Residential	1.50	1.833	1.833	1,148	0.460	2.293	3.40	11.694
3722 -234	Residential	1.50	1.833	1.833	412	0.160	1.993	3.40	10.164
3722 -235	Residential	1.50	1.833	1.833	971	0.390	2.223	3.40	11.337
3722 -236	Residential	1.50	1.833	1.833	1,089	0.440	2.273	3.40	11.592
3722 -237	Residential	1.50	1.833	1.833	409	0.160	1.993	3.40	10.164
3722 -238	Residential	1.50	1.833	1.833	780	0.310	2.143	3.40	10.929
3722 -239	Residential	1.50	1.833	1.833	794	0.320	2.153	3.40	10.980
3722 -240	Residential	1.50	1.833	1.833	787	0.310	2.143	3.40	10.929
3722 -241	Residential	1.50	1.833	1.833	836	0.330	2.163	3.40	11.031
3722 -242	Residential	1.50	1.833	1.833	653	0.260	2.093	3.40	10.674
3722 -243	Residential	1.50	1.833	1.833	702	0.280	2.113	3.40	10.776
3722 -244	Residential	1.50	1.833	1.833	1,148	0.460	2.293	3.40	11.694
3722 -245	Residential	1.50	1.833	1.833	412	0.160	1.993	3.40	10.164
3722 -246	Residential	1.50	1.833	1.833	971	0.390	2.223	3.40	11.337
3722 -247	Residential	1.50	1.833	1.833	1,089	0.440	2.273	3.40	11.592
3722 -248	Residential	1.50	1.833	1.833	409	0.160	1.993	3.40	10.164
3722 -249	Residential	1.50	1.833	1.833	780	0.310	2.143	3.40	10.929
3722 -250	Residential	1.50	1.833	1.833	794	0.320	2.153	3.40	10.980
3722 -251	Residential	1.50	1.833	1.833	787	0.310	2.143	3.40	10.929
3722 -252	Residential	1.50	1.833	1.833	836	0.330	2.163	3.40	11.031
3722 -253	Residential	1.50	1.833	1.833	653	0.260	2.093	3.40	10.674
3722 -254	Residential	1.50	1.833	1.833	702	0.280	2.113	3.40	10.776
3722 -255	Residential	1.50	1.833	1.833	1,148	0.460	2.293	3.40	11.694
3722 -256	Residential	1.50	1.833	1.833	412	0.160	1.993	3.40	10.164



**Yerba Buena Community Benefit District  
Special Benefit Points Assignment**

<b>Assessor's Parcel Number</b>	<b>Parcel Land Use Classification</b>	<b>Zone Factor</b>	<b>Linear Street Frontage</b>	<b>Linear Factor</b>	<b>Building Square Footage</b>	<b>Building Factor</b>	<b>Total Factors</b>	<b>Assigned Benefit Points</b>	<b>Total Special Benefit Points</b>
3722 -257	Non-Residential: Hotel, Retail, Office	1.50	346.797	346.797	324,161	129.660	476.457	4.00	2,858.742
3722 -259	Residential	1.50	2.214	2.214	1,446	0.580	2.794	3.40	14.249
3722 -260	Residential	1.50	2.214	2.214	1,805	0.720	2.934	3.40	14.963
3722 -261	Residential	1.50	2.214	2.214	1,723	0.690	2.904	3.40	14.810
3722 -262	Residential	1.50	2.214	2.214	1,806	0.720	2.934	3.40	14.963
3722 -263	Residential	1.50	2.214	2.214	2,020	0.810	3.024	3.40	15.422
3722 -264	Residential	1.50	2.214	2.214	1,147	0.460	2.674	3.40	13.637
3722 -265	Residential	1.50	2.214	2.214	2,027	0.810	3.024	3.40	15.422
3722 -266	Residential	1.50	2.214	2.214	1,782	0.710	2.924	3.40	14.912
3722 -267	Residential	1.50	2.214	2.214	1,670	0.670	2.884	3.40	14.708
3722 -268	Residential	1.50	2.214	2.214	1,792	0.720	2.934	3.40	14.963
3722 -269	Residential	1.50	2.214	2.214	2,573	1.030	3.244	3.40	16.544
3722 -270	Residential	1.50	2.214	2.214	1,527	0.610	2.824	3.40	14.402
3722 -271	Residential	1.50	2.214	2.214	2,027	0.810	3.024	3.40	15.422
3722 -272	Residential	1.50	2.214	2.214	1,780	0.710	2.924	3.40	14.912
3722 -273	Residential	1.50	2.214	2.214	1,670	0.670	2.884	3.40	14.708
3722 -274	Residential	1.50	2.214	2.214	1,792	0.720	2.934	3.40	14.963
3722 -275	Residential	1.50	2.214	2.214	2,571	1.030	3.244	3.40	16.544
3722 -276	Residential	1.50	2.214	2.214	1,527	0.610	2.824	3.40	14.402
3722 -277	Residential	1.50	2.214	2.214	2,027	0.810	3.024	3.40	15.422
3722 -278	Residential	1.50	2.214	2.214	1,777	0.710	2.924	3.40	14.912
3722 -279	Residential	1.50	2.214	2.214	1,670	0.670	2.884	3.40	14.708
3722 -280	Residential	1.50	2.214	2.214	1,792	0.720	2.934	3.40	14.963
3722 -281	Residential	1.50	2.214	2.214	2,568	1.030	3.244	3.40	16.544
3722 -282	Residential	1.50	2.214	2.214	1,527	0.610	2.824	3.40	14.402
3722 -283	Residential	1.50	2.214	2.214	2,027	0.810	3.024	3.40	15.422
3722 -284	Residential	1.50	2.214	2.214	1,772	0.710	2.924	3.40	14.912
3722 -285	Residential	1.50	2.214	2.214	1,670	0.670	2.884	3.40	14.708
3722 -286	Residential	1.50	2.214	2.214	1,792	0.720	2.934	3.40	14.963
3722 -287	Residential	1.50	2.214	2.214	2,563	1.030	3.244	3.40	16.544
3722 -288	Residential	1.50	2.214	2.214	1,527	0.610	2.824	3.40	14.402
3722 -289	Residential	1.50	2.214	2.214	2,027	0.810	3.024	3.40	15.422
3722 -290	Residential	1.50	2.214	2.214	1,767	0.710	2.924	3.40	14.912
3722 -291	Residential	1.50	2.214	2.214	1,670	0.670	2.884	3.40	14.708
3722 -292	Residential	1.50	2.214	2.214	1,792	0.720	2.934	3.40	14.963
3722 -293	Residential	1.50	2.214	2.214	2,558	1.020	3.234	3.40	16.493
3722 -294	Residential	1.50	2.214	2.214	1,527	0.610	2.824	3.40	14.402
3722 -295	Residential	1.50	2.214	2.214	2,027	0.810	3.024	3.40	15.422
3722 -296	Residential	1.50	2.214	2.214	1,760	0.700	2.914	3.40	14.861

**Yerba Buena Community Benefit District  
Special Benefit Points Assignment**

Assessor's Parcel Number	Parcel Land Use Classification	Zone Factor	Linear Street Frontage	Linear Factor	Building Square Footage	Building Factor	Total Factors	Assigned Benefit Points	Total Special Benefit Points
3722 -297	Residential	1.50	2,214	2,214	1,670	0.670	2.884	3.40	14.708
3722 -298	Residential	1.50	2,214	2,214	1,792	0.720	2.934	3.40	14.963
3722 -299	Residential	1.50	2,214	2,214	2,551	1.020	3.234	3.40	16.493
3722 -300	Residential	1.50	2,214	2,214	1,527	0.610	2.824	3.40	14.402
3722 -301	Residential	1.50	2,214	2,214	2,027	0.810	3.024	3.40	15.422
3722 -302	Residential	1.50	2,214	2,214	1,751	0.700	2.914	3.40	14.861
3722 -303	Residential	1.50	2,214	2,214	1,670	0.670	2.884	3.40	14.708
3722 -304	Residential	1.50	2,214	2,214	1,792	0.720	2.934	3.40	14.963
3722 -305	Residential	1.50	2,214	2,214	2,542	1.020	3.234	3.40	16.493
3722 -306	Residential	1.50	2,214	2,214	1,527	0.610	2.824	3.40	14.402
3722 -307	Residential	1.50	2,214	2,214	2,027	0.810	3.024	3.40	15.422
3722 -308	Residential	1.50	2,214	2,214	1,742	0.700	2.914	3.40	14.861
3722 -309	Residential	1.50	2,214	2,214	1,670	0.670	2.884	3.40	14.708
3722 -310	Residential	1.50	2,214	2,214	1,792	0.720	2.934	3.40	14.963
3722 -311	Residential	1.50	2,214	2,214	2,533	1.010	3.224	3.40	16.442
3722 -312	Residential	1.50	2,214	2,214	1,527	0.610	2.824	3.40	14.402
3722 -313	Residential	1.50	2,214	2,214	2,027	0.810	3.024	3.40	15.422
3722 -314	Residential	1.50	2,214	2,214	1,731	0.690	2.904	3.40	14.810
3722 -315	Residential	1.50	2,214	2,214	1,670	0.670	2.884	3.40	14.708
3722 -316	Residential	1.50	2,214	2,214	1,792	0.720	2.934	3.40	14.963
3722 -317	Residential	1.50	2,214	2,214	2,522	1.010	3.224	3.40	16.442
3722 -318	Residential	1.50	2,214	2,214	1,527	0.610	2.824	3.40	14.402
3722 -319	Residential	1.50	2,214	2,214	2,027	0.810	3.024	3.40	15.422
3722 -320	Residential	1.50	2,214	2,214	1,719	0.690	2.904	3.40	14.810
3722 -321	Residential	1.50	2,214	2,214	1,670	0.670	2.884	3.40	14.708
3722 -322	Residential	1.50	2,214	2,214	1,792	0.720	2.934	3.40	14.963
3722 -323	Residential	1.50	2,214	2,214	2,510	1.000	3.214	3.40	16.391
3722 -324	Residential	1.50	2,214	2,214	1,527	0.610	2.824	3.40	14.402
3722 -325	Residential	1.50	2,214	2,214	2,027	0.810	3.024	3.40	15.422
3722 -326	Residential	1.50	2,214	2,214	1,705	0.680	2.894	3.40	14.759
3722 -327	Residential	1.50	2,214	2,214	1,670	0.670	2.884	3.40	14.708
3722 -328	Residential	1.50	2,214	2,214	1,792	0.720	2.934	3.40	14.963
3722 -329	Residential	1.50	2,214	2,214	2,496	1.000	3.214	3.40	16.391
3722 -330	Residential	1.50	2,214	2,214	1,527	0.610	2.824	3.40	14.402
3722 -331	Residential	1.50	2,214	2,214	2,027	0.810	3.024	3.40	15.422
3722 -332	Residential	1.50	2,214	2,214	1,691	0.680	2.894	3.40	14.759
3722 -333	Residential	1.50	2,214	2,214	1,670	0.670	2.884	3.40	14.708
3722 -334	Residential	1.50	2,214	2,214	1,792	0.720	2.934	3.40	14.963
3722 -335	Residential	1.50	2,214	2,214	2,482	0.990	3.204	3.40	16.340

**Yerba Buena Community Benefit District  
Special Benefit Points Assignment**

Assessor's Parcel Number	Parcel Land Use Classification	Zone Factor	Linear Street Frontage	Linear Factor	Building Square Footage	Building Factor	Total Factors	Assigned Benefit Points	Total Special Benefit Points
3722 -336	Residential	1.50	2.214	2.214	1,527	0.610	2.824	3.40	14.402
3722 -337	Residential	1.50	2.214	2.214	2,027	0.810	3.024	3.40	15.422
3722 -338	Residential	1.50	2.214	2.214	1,675	0.670	2.884	3.40	14.708
3722 -339	Residential	1.50	2.214	2.214	1,670	0.670	2.884	3.40	14.708
3722 -340	Residential	1.50	2.214	2.214	1,792	0.720	2.934	3.40	14.963
3722 -341	Residential	1.50	2.214	2.214	2,466	0.990	3.204	3.40	16.340
3722 -342	Residential	1.50	2.214	2.214	1,527	0.610	2.824	3.40	14.402
3722 -343	Residential	1.50	2.214	2.214	3,207	1.280	3.494	3.40	17.819
3722 -344	Residential	1.50	2.214	2.214	1,658	0.660	2.874	3.40	14.657
3722 -345	Residential	1.50	2.214	2.214	1,670	0.670	2.884	3.40	14.708
3722 -346	Residential	1.50	2.214	2.214	1,792	0.720	2.934	3.40	14.963
3722 -347	Residential	1.50	2.214	2.214	2,791	1.120	3.334	3.40	17.003
3722 -348	Residential	1.50	2.214	2.214	3,207	1.280	3.494	3.40	17.819
3722 -349	Residential	1.50	2.214	2.214	1,639	0.660	2.874	3.40	14.657
3722 -350	Residential	1.50	2.214	2.214	1,670	0.670	2.884	3.40	14.708
3722 -351	Residential	1.50	2.214	2.214	1,792	0.720	2.934	3.40	14.963
3722 -352	Residential	1.50	2.214	2.214	2,772	1.110	3.324	3.40	16.952
3722 -353	Residential	1.50	2.214	2.214	3,207	1.280	3.494	3.40	17.819
3722 -354	Residential	1.50	2.214	2.214	1,619	0.650	2.864	3.40	14.606
3722 -355	Residential	1.50	2.214	2.214	1,670	0.670	2.884	3.40	14.708
3722 -356	Residential	1.50	2.214	2.214	1,792	0.720	2.934	3.40	14.963
3722 -357	Residential	1.50	2.214	2.214	2,740	1.100	3.314	3.40	16.901
3722 -358	Residential	1.50	2.214	2.214	5,613	2.250	4.464	3.40	22.766
3722 -359	Residential	1.50	2.214	2.214	6,187	2.470	4.684	3.40	23.888
3722 -360	Residential	1.50	2.214	2.214	4,481	1.790	4.004	3.40	20.420
3722 -367	Non-Residential: Convention Center, Museum, Cultural	1.50	622.000	622.000	255,525	102.210	724.210	3.50	3,802.103
3723 -113	Non-Residential: Hotel, Retail, Office	1.50	668.000	668.000	398,586	159.430	827.430	4.00	4,964.580
3723 -114	Non-Residential: Hotel, Retail, Office	1.50	244.850	244.850	0	0.000	244.850	4.00	1,469.100
3723 -115	Non-Residential: Convention Center, Museum, Cultural	1.50	1,839.558	1,839.558	0	0.000	1,839.558	3.50	9,657.680
3723 -116	Exempt	1.50	0.000	0.000	0	0.000	0.000	0.00	0.000
3723 -117	Exempt	1.50	0.000	0.000	0	0.000	0.000	0.00	0.000
3724 -018	Non-Residential: Convention Center, Museum, Cultural	1.50	577.000	577.000	0	0.000	577.000	3.50	3,029.250
3724 -035	Non-Residential: Convention Center, Museum, Cultural	1.50	35.170	35.170	0	0.000	35.170	3.50	184.643
3724 -036	Non-Residential: Convention Center, Museum, Cultural	1.50	61.667	61.667	0	0.000	61.667	3.50	323.752
3724 -037	Non-Residential: Convention Center, Museum, Cultural	1.50	23.750	23.750	0	0.000	23.750	3.50	124.688
3724 -038	Non-Residential: Convention Center, Museum, Cultural	1.50	45.000	45.000	0	0.000	45.000	3.50	236.250
3724 -067	Non-Residential: Hotel, Retail, Office	1.50	1,908.000	1,908.000	992,600	397.040	2,305.040	4.00	13,830.240
3724 -068	Non-Residential: Convention Center, Museum, Cultural	1.50	213.250	213.250	38,925	15.570	228.820	3.50	1,201.305
3724 -069	Non-Residential: Convention Center, Museum, Cultural	1.50	68.500	68.500	0	0.000	68.500	3.50	359.625

**Yerba Buena Community Benefit District  
Special Benefit Points Assignment**

Assessor's Parcel Number	Parcel Land Use Classification	Zone Factor	Linear Street Frontage	Linear Factor	Building Square Footage	Building Factor	Total Factors	Assigned Benefit Points	Total Special Benefit Points
3724 -070	Non-Residential: Convention Center, Museum, Cultural	1.50	935.000	935.000	260,523	104.210	1,039.210	3.50	5,455.853
3724 -071	Non-Residential: Hotel, Retail, Office	1.50	486.250	486.250	358,400	143.360	629.610	4.00	3,777.660
3724 -072	Non-Residential: Hotel, Retail, Office	1.50	418.750	418.750	430,000	172.000	590.750	4.00	3,544.500
3724 -073	Non-Residential: Hotel, Retail, Office	1.50	45.667	45.667	0	0.000	45.667	4.00	274.002
3732 -003	Non-Residential: Hotel, Retail, Office	1.00	25.000	25.000	0	0.000	25.000	4.00	100.000
3732 -004	Non-Residential: Hotel, Retail, Office	1.00	25.000	25.000	0	0.000	25.000	4.00	100.000
3732 -005	Non-Residential: Hotel, Retail, Office	1.00	100.000	100.000	0	0.000	100.000	4.00	400.000
3732 -008	Residential	1.00	350.000	350.000	195,665	78.270	428.270	3.40	1,456.118
3732 -009	Residential	1.00	710.000	710.000	195,664	78.270	788.270	3.40	2,680.118
3732 -018	Residential	1.00	25.000	25.000	0	0.000	25.000	3.40	85.000
3732 -149	Non-Residential: Hotel, Retail, Office	1.00	155.000	155.000	0	0.000	155.000	4.00	620.000
3732 -150	Residential	1.00	180.000	180.000	195,664	78.270	258.270	3.40	878.118
3733 -008	Non-Residential: Hotel, Retail, Office	1.00	210.000	210.000	29,590	11.840	221.840	4.00	887.360
3733 -014	Non-Residential: Hotel, Retail, Office	1.00	100.000	100.000	8,600	3.440	103.440	4.00	413.760
3733 -017	Non-Profit / Public	1.00	137.500	137.500	53,623	21.450	158.950	0.90	143.055
3733 -018	Non-Residential: Hotel, Retail, Office	1.00	68.750	68.750	16,491	6.600	75.350	4.00	301.400
3733 -019	Non-Residential: Hotel, Retail, Office	1.00	68.750	68.750	7,553	3.020	71.770	4.00	287.080
3733 -020	Non-Residential: Hotel, Retail, Office	1.00	69.500	69.500	9,931	3.970	73.470	4.00	293.880
3733 -020A	Non-Residential: Hotel, Retail, Office	1.00	68.000	68.000	10,880	4.350	72.350	4.00	289.400
3733 -021	Non-Residential: Hotel, Retail, Office	1.00	22.917	22.917	0	0.000	22.917	4.00	91.668
3733 -024	Non-Residential: Hotel, Retail, Office	1.00	175.000	175.000	12,100	4.840	179.840	4.00	719.360
3733 -025	Non-Residential: Hotel, Retail, Office	1.00	50.000	50.000	4,000	1.600	51.600	4.00	206.400
3733 -026	Non-Residential: Hotel, Retail, Office	1.00	125.000	125.000	4,000	1.600	126.600	4.00	506.400
3733 -028	Non-Residential: Hotel, Retail, Office	1.00	25.000	25.000	2,500	1.000	26.000	4.00	104.000
3733 -029	Residential	1.00	130.000	130.000	3,291	1.320	131.320	3.40	446.488
3733 -030	Non-Profit / Public	1.00	155.000	155.000	18,000	7.200	162.200	0.90	145.980
3733 -031	Non-Residential: Hotel, Retail, Office	1.00	25.000	25.000	3,998	1.600	26.600	4.00	106.400
3733 -034	Residential	1.00	25.000	25.000	4,247	1.700	26.700	3.40	90.780
3733 -059	Non-Residential: Hotel, Retail, Office	1.00	25.000	25.000	2,000	0.800	25.800	4.00	103.200
3733 -079	Non-Residential: Hotel, Retail, Office	1.00	855.000	855.000	255,000	102.000	957.000	4.00	3,828.000
3733 -080	Non-Residential: Hotel, Retail, Office	1.00	50.000	50.000	6,884	2.750	52.750	4.00	211.000
3733 -081	Non-Residential: Hotel, Retail, Office	1.00	145.000	145.000	32,160	12.860	157.860	4.00	631.440
3733 -082	Non-Residential: Hotel, Retail, Office	1.00	45.000	45.000	8,325	3.330	48.330	4.00	193.320
3733 -083	Non-Residential: Hotel, Retail, Office	1.00	53.166	53.166	15,277	6.110	59.276	4.00	237.104
3733 -084	Non-Residential: Hotel, Retail, Office	1.00	106.834	106.834	34,963	13.990	120.824	4.00	483.296
3733 -088	Non-Residential: Hotel, Retail, Office	1.00	50.000	50.000	15,500	6.200	56.200	4.00	224.800
3733 -091	Non-Residential: Hotel, Retail, Office	1.00	68.750	68.750	10,936	4.370	73.120	4.00	292.480
3733 -092	Non-Residential: Hotel, Retail, Office	1.00	22.917	22.917	5,499	2.200	25.117	4.00	100.468
3733 -093	Undeveloped	1.00	345.000	345.000	0	0.000	345.000	0.65	224.250

**Yerba Buena Community Benefit District  
Special Benefit Points Assignment**

Assessor's Parcel Number	Parcel Land Use Classification	Zone Factor	Linear Street Frontage	Linear Factor	Building Square Footage	Building Factor	Total Factors	Assigned Benefit Points	Total Special Benefit Points
3733 -096	Undeveloped	1.00	0.750	0.750	0	0.000	0.750	0.65	0.488
3733 -098	Undeveloped	1.00	0.323	0.323	0	0.000	0.323	0.65	0.210
3733 -105	Non-Profit / Public	1.00	195.000	195.000	15,600	6.240	201.240	0.90	181.116
3733 -106	Non-Residential: Hotel, Retail, Office	1.00	228.260	228.260	10,673	4.270	232.530	4.00	930.120
3733 -107	Non-Profit / Public	1.00	306.740	306.740	117,338	46.940	353.680	0.90	318.312
3733 -109	Non-Profit / Public	1.00	47.730	47.730	22,300	8.920	56.650	0.90	50.985
3733 -110	Residential	1.00	13.148	13.148	1,334	0.530	13.678	3.40	46.505
3733 -111	Residential	1.00	13.148	13.148	1,384	0.550	13.698	3.40	46.573
3733 -112	Residential	1.00	13.148	13.148	1,384	0.550	13.698	3.40	46.573
3733 -113	Residential	1.00	13.148	13.148	1,384	0.550	13.698	3.40	46.573
3733 -114	Residential	1.00	13.148	13.148	1,384	0.550	13.698	3.40	46.573
3733 -115	Residential	1.00	13.148	13.148	1,384	0.550	13.698	3.40	46.573
3733 -116	Residential	1.00	13.148	13.148	1,384	0.550	13.698	3.40	46.573
3733 -117	Residential	1.00	13.148	13.148	1,384	0.550	13.698	3.40	46.573
3733 -118	Residential	1.00	13.148	13.148	1,384	0.550	13.698	3.40	46.573
3733 -119	Residential	1.00	13.148	13.148	1,384	0.550	13.698	3.40	46.573
3733 -120	Residential	1.00	13.148	13.148	1,384	0.550	13.698	3.40	46.573
3733 -121	Residential	1.00	13.148	13.148	1,283	0.510	13.658	3.40	46.437
3733 -122	Residential	1.00	13.148	13.148	1,157	0.460	13.608	3.40	46.267
3733 -123	Residential	1.00	13.148	13.148	1,465	0.590	13.738	3.40	46.709
3733 -124	Residential	1.00	13.148	13.148	1,566	0.630	13.778	3.40	46.845
3733 -125	Residential	1.00	13.148	13.148	1,566	0.630	13.778	3.40	46.845
3733 -126	Residential	1.00	13.148	13.148	1,566	0.630	13.778	3.40	46.845
3733 -127	Residential	1.00	13.148	13.148	1,566	0.630	13.778	3.40	46.845
3733 -128	Residential	1.00	13.148	13.148	1,566	0.630	13.778	3.40	46.845
3733 -129	Residential	1.00	13.148	13.148	1,566	0.630	13.778	3.40	46.845
3733 -130	Residential	1.00	13.148	13.148	1,566	0.630	13.778	3.40	46.845
3733 -131	Residential	1.00	13.148	13.148	1,566	0.630	13.778	3.40	46.845
3733 -132	Residential	1.00	13.148	13.148	1,566	0.630	13.778	3.40	46.845
3733 -133	Residential	1.00	13.148	13.148	1,566	0.630	13.778	3.40	46.845
3733 -134	Non-Profit / Public	1.00	13.148	13.148	4,314	1.730	14.878	0.90	13.390
3733 -135	Residential	1.00	13.148	13.148	1,131	0.450	13.598	3.40	46.233
3733 -136	Residential	1.00	13.148	13.148	1,283	0.510	13.658	3.40	46.437
3733 -137	Residential	1.00	12.500	12.500	1,403	0.560	13.060	3.40	44.404
3733 -138	Residential	1.00	12.500	12.500	3,452	1.380	13.880	3.40	47.192
3733 -139	Residential	1.00	12.500	12.500	3,452	1.380	13.880	3.40	47.192
3733 -140	Residential	1.00	12.500	12.500	3,535	1.410	13.910	3.40	47.294
3733 -141	Residential	1.00	52.500	52.500	1,487	0.590	53.090	3.40	180.506
3733 -142	Residential	1.00	52.500	52.500	2,048	0.820	53.320	3.40	181.288

**Yerba Buena Community Benefit District  
Special Benefit Points Assignment**

Assessor's Parcel Number	Parcel Land Use Classification	Zone Factor	Linear Street Frontage	Linear Factor	Building Square Footage	Building Factor	Total Factors	Assigned Benefit Points	Total Special Benefit Points
3733 -145	Non-Residential: Hotel, Retail, Office	1.00	7.639	7.639	1,550	0.620	8.259	4.00	33.036
3733 -146	Residential	1.00	7.639	7.639	616	0.250	7.889	3.40	26.823
3733 -147	Residential	1.00	7.639	7.639	1,877	0.750	8.389	3.40	28.523
3733 -148	Non-Residential: Hotel, Retail, Office	1.00	8.182	8.182	3,105	1.240	9.422	4.00	37.688
3733 -149	Residential	1.00	8.182	8.182	766	0.310	8.492	3.40	28.873
3733 -150	Residential	1.00	8.182	8.182	846	0.340	8.522	3.40	28.975
3733 -151	Residential	1.00	8.182	8.182	768	0.310	8.492	3.40	28.873
3733 -152	Residential	1.00	8.182	8.182	802	0.320	8.502	3.40	28.907
3733 -153	Residential	1.00	8.182	8.182	683	0.270	8.452	3.40	28.737
3733 -154	Residential	1.00	8.182	8.182	657	0.260	8.442	3.40	28.703
3733 -155	Residential	1.00	8.182	8.182	636	0.250	8.432	3.40	28.669
3733 -156	Residential	1.00	8.182	8.182	646	0.260	8.442	3.40	28.703
3733 -157	Residential	1.00	8.182	8.182	663	0.270	8.452	3.40	28.737
3733 -158	Residential	1.00	8.182	8.182	604	0.240	8.422	3.40	28.635
3733 -159	Non-Profit / Public	1.00	45.598	45.598	81,353	32.540	78.138	0.90	70.324
3733 -160	Non-Profit / Public	1.00	56.810	56.810	11,180	4.470	61.280	0.90	55.152
3733 -161	Non-Profit / Public	1.00	566.612	566.612	0	0.000	566.612	0.90	509.951
3733 -171	Non-Profit / Public	1.00	94.318	94.318	144,256	57.700	152.018	0.90	136.816
3733 -172	Non-Profit / Public	1.00	94.318	94.318	5,076	2.030	96.348	0.90	86.713
3733 -173	Non-Profit / Public	1.00	94.318	94.318	2,176	0.870	95.188	0.90	85.669
3733 -174	Non-Profit / Public	1.00	94.318	94.318	865	0.350	94.668	0.90	85.201
3734 -091	Non-Residential: Convention Center, Museum, Cultural	1.50	2,752.548	2,752.548	1,000,000	400.000	3,152.548	3.50	16,550.877
3735 -005	Non-Residential: Hotel, Retail, Office	1.00	147.208	147.208	95,976	38.390	185.598	4.00	742.392
3735 -008	Non-Residential: Hotel, Retail, Office	1.00	180.000	180.000	28,720	11.490	191.490	4.00	765.960
3735 -009	Non-Residential: Hotel, Retail, Office	1.00	50.000	50.000	13,000	5.200	55.200	4.00	220.800
3735 -010	Non-Residential: Hotel, Retail, Office	1.00	130.000	130.000	48,200	19.280	149.280	4.00	597.120
3735 -012	Non-Residential: Hotel, Retail, Office	1.00	262.550	262.550	84,375	33.750	296.300	4.00	1,185.200
3735 -013	Non-Residential: Hotel, Retail, Office	1.00	512.500	512.500	468,783	187.510	700.010	4.00	2,800.040
3735 -014	Non-Residential: Hotel, Retail, Office	1.00	100.000	100.000	0	0.000	100.000	4.00	400.000
3735 -015	Non-Residential: Hotel, Retail, Office	1.00	260.000	260.000	0	0.000	260.000	4.00	1,040.000
3735 -016	Non-Residential: Hotel, Retail, Office	1.00	110.000	110.000	0	0.000	110.000	4.00	440.000
3735 -017	Non-Residential: Hotel, Retail, Office	1.00	390.000	390.000	55,726	22.290	412.290	4.00	1,649.160
3735 -039	Non-Residential: Hotel, Retail, Office	1.00	50.000	50.000	8,000	3.200	53.200	4.00	212.800
3735 -040	Non-Residential: Hotel, Retail, Office	1.00	90.000	90.000	20,400	8.160	98.160	4.00	392.640
3735 -041	Non-Residential: Hotel, Retail, Office	1.00	185.500	185.500	29,280	11.710	197.210	4.00	788.840
3735 -042	Non-Residential: Hotel, Retail, Office	1.00	122.000	122.000	6,720	2.690	124.690	4.00	498.760
3735 -046	Non-Residential: Hotel, Retail, Office	1.00	150.250	150.250	139,500	55.800	206.050	4.00	824.200
3735 -050	Non-Residential: Hotel, Retail, Office	1.00	50.000	50.000	10,400	4.160	54.160	4.00	216.640
3735 -055	Non-Residential: Hotel, Retail, Office	1.00	294.083	294.083	19,912	7.960	302.043	4.00	1,208.172

**Yerba Buena Community Benefit District  
Special Benefit Points Assignment**

Assessor's Parcel Number	Parcel Land Use Classification	Zone Factor	Linear Street Frontage	Linear Factor	Building Square Footage	Building Factor	Total Factors	Assigned Benefit Points	Total Special Benefit Points
3735 -059	Non-Residential: Hotel, Retail, Office	1.00	370.000	370.000	340,000	136.000	506.000	4.00	2,024.000
3735 -060	Non-Residential: Hotel, Retail, Office	1.00	623.000	623.000	260,944	104.380	727.380	4.00	2,909.520
3735 -062	Non-Residential: Hotel, Retail, Office	1.00	124.333	124.333	360,000	144.000	268.333	4.00	1,073.332
3735 -063	Non-Residential: Hotel, Retail, Office	1.00	455.000	455.000	0	0.000	455.000	4.00	1,820.000
3735 -065	Non-Residential: Hotel, Retail, Office	1.00	1.405	1.405	0	0.000	1.405	4.00	5.620
3735 -066	Non-Residential: Hotel, Retail, Office	1.00	1.405	1.405	4,943	1.980	3.385	4.00	13.540
3735 -067	Non-Residential: Hotel, Retail, Office	1.00	1.405	1.405	1,000	0.400	1.805	4.00	7.220
3735 -068	Residential	1.00	1.405	1.405	639	0.260	1.665	3.40	5.661
3735 -069	Residential	1.00	1.405	1.405	983	0.390	1.795	3.40	6.103
3735 -070	Residential	1.00	1.405	1.405	1,097	0.440	1.845	3.40	6.273
3735 -071	Residential	1.00	1.405	1.405	644	0.260	1.665	3.40	5.661
3735 -072	Residential	1.00	1.405	1.405	650	0.260	1.665	3.40	5.661
3735 -073	Residential	1.00	1.405	1.405	1,101	0.440	1.845	3.40	6.273
3735 -074	Residential	1.00	1.405	1.405	982	0.390	1.795	3.40	6.103
3735 -075	Residential	1.00	1.405	1.405	640	0.260	1.665	3.40	5.661
3735 -076	Residential	1.00	1.405	1.405	668	0.270	1.675	3.40	5.695
3735 -077	Residential	1.00	1.405	1.405	1,049	0.420	1.825	3.40	6.205
3735 -078	Residential	1.00	1.405	1.405	1,097	0.440	1.845	3.40	6.273
3735 -079	Residential	1.00	1.405	1.405	644	0.260	1.665	3.40	5.661
3735 -080	Residential	1.00	1.405	1.405	650	0.260	1.665	3.40	5.661
3735 -081	Residential	1.00	1.405	1.405	1,101	0.440	1.845	3.40	6.273
3735 -082	Residential	1.00	1.405	1.405	1,047	0.420	1.825	3.40	6.205
3735 -083	Residential	1.00	1.405	1.405	670	0.270	1.675	3.40	5.695
3735 -084	Residential	1.00	1.405	1.405	668	0.270	1.675	3.40	5.695
3735 -085	Residential	1.00	1.405	1.405	1,049	0.420	1.825	3.40	6.205
3735 -086	Residential	1.00	1.405	1.405	1,097	0.440	1.845	3.40	6.273
3735 -087	Residential	1.00	1.405	1.405	644	0.260	1.665	3.40	5.661
3735 -088	Residential	1.00	1.405	1.405	650	0.260	1.665	3.40	5.661
3735 -089	Residential	1.00	1.405	1.405	1,101	0.440	1.845	3.40	6.273
3735 -090	Residential	1.00	1.405	1.405	1,047	0.420	1.825	3.40	6.205
3735 -091	Residential	1.00	1.405	1.405	670	0.270	1.675	3.40	5.695
3735 -092	Residential	1.00	1.405	1.405	668	0.270	1.675	3.40	5.695
3735 -093	Residential	1.00	1.405	1.405	1,049	0.420	1.825	3.40	6.205
3735 -094	Residential	1.00	1.405	1.405	1,097	0.440	1.845	3.40	6.273
3735 -095	Residential	1.00	1.405	1.405	644	0.260	1.665	3.40	5.661
3735 -096	Residential	1.00	1.405	1.405	650	0.260	1.665	3.40	5.661
3735 -097	Residential	1.00	1.405	1.405	1,101	0.440	1.845	3.40	6.273
3735 -098	Residential	1.00	1.405	1.405	1,047	0.420	1.825	3.40	6.205
3735 -099	Residential	1.00	1.405	1.405	670	0.270	1.675	3.40	5.695

**Yerba Buena Community Benefit District  
Special Benefit Points Assignment**

Assessor's Parcel Number	Parcel Land Use Classification	Zone Factor	Linear Street Frontage	Linear Factor	Building Square Footage	Building Factor	Total Factors	Assigned Benefit Points	Total Special Benefit Points
3735 -100	Residential	1.00	1.405	1.405	668	0.270	1.675	3.40	5.695
3735 -101	Residential	1.00	1.405	1.405	1,049	0.420	1.825	3.40	6.205
3735 -102	Residential	1.00	1.405	1.405	1,097	0.440	1.845	3.40	6.273
3735 -103	Residential	1.00	1.405	1.405	644	0.260	1.665	3.40	5.661
3735 -104	Residential	1.00	1.405	1.405	650	0.260	1.665	3.40	5.661
3735 -105	Residential	1.00	1.405	1.405	1,101	0.440	1.845	3.40	6.273
3735 -106	Residential	1.00	1.405	1.405	1,047	0.420	1.825	3.40	6.205
3735 -107	Residential	1.00	1.405	1.405	670	0.270	1.675	3.40	5.695
3735 -108	Residential	1.00	1.405	1.405	668	0.270	1.675	3.40	5.695
3735 -109	Residential	1.00	1.405	1.405	1,049	0.420	1.825	3.40	6.205
3735 -110	Residential	1.00	1.405	1.405	1,097	0.440	1.845	3.40	6.273
3735 -111	Residential	1.00	1.405	1.405	644	0.260	1.665	3.40	5.661
3735 -112	Residential	1.00	1.405	1.405	650	0.260	1.665	3.40	5.661
3735 -113	Residential	1.00	1.405	1.405	1,101	0.440	1.845	3.40	6.273
3735 -114	Residential	1.00	1.405	1.405	1,047	0.420	1.825	3.40	6.205
3735 -115	Residential	1.00	1.405	1.405	670	0.270	1.675	3.40	5.695
3735 -116	Residential	1.00	1.405	1.405	668	0.270	1.675	3.40	5.695
3735 -117	Residential	1.00	1.405	1.405	1,069	0.430	1.835	3.40	6.239
3735 -118	Residential	1.00	1.405	1.405	1,097	0.440	1.845	3.40	6.273
3735 -119	Residential	1.00	1.405	1.405	644	0.260	1.665	3.40	5.661
3735 -120	Residential	1.00	1.405	1.405	650	0.260	1.665	3.40	5.661
3735 -121	Residential	1.00	1.405	1.405	1,101	0.440	1.845	3.40	6.273
3735 -122	Residential	1.00	1.405	1.405	1,047	0.420	1.825	3.40	6.205
3735 -123	Residential	1.00	1.405	1.405	670	0.270	1.675	3.40	5.695
3735 -124	Residential	1.00	1.405	1.405	668	0.270	1.675	3.40	5.695
3735 -125	Residential	1.00	1.405	1.405	1,049	0.420	1.825	3.40	6.205
3735 -126	Residential	1.00	1.405	1.405	1,097	0.440	1.845	3.40	6.273
3735 -127	Residential	1.00	1.405	1.405	644	0.260	1.665	3.40	5.661
3735 -128	Residential	1.00	1.405	1.405	650	0.260	1.665	3.40	5.661
3735 -129	Residential	1.00	1.405	1.405	1,101	0.440	1.845	3.40	6.273
3735 -130	Residential	1.00	1.405	1.405	1,047	0.420	1.825	3.40	6.205
3735 -131	Residential	1.00	1.405	1.405	670	0.270	1.675	3.40	5.695
3735 -132	Residential	1.00	1.405	1.405	668	0.270	1.675	3.40	5.695
3735 -133	Residential	1.00	1.405	1.405	1,049	0.420	1.825	3.40	6.205
3735 -134	Residential	1.00	1.405	1.405	1,097	0.440	1.845	3.40	6.273
3735 -135	Residential	1.00	1.405	1.405	644	0.260	1.665	3.40	5.661
3735 -136	Residential	1.00	1.405	1.405	650	0.260	1.665	3.40	5.661
3735 -137	Residential	1.00	1.405	1.405	1,101	0.440	1.845	3.40	6.273
3735 -138	Residential	1.00	1.405	1.405	1,047	0.420	1.825	3.40	6.205



**Yerba Buena Community Benefit District  
Special Benefit Points Assignment**

Assessor's Parcel Number	Parcel Land Use Classification	Zone Factor	Linear Street Frontage	Linear Factor	Building Square Footage	Building Factor	Total Factors	Assigned Benefit Points	Total Special Benefit Points
3735 -139	Residential	1.00	1.405	1.405	670	0.270	1.675	3.40	5.695
3735 -140	Residential	1.00	1.405	1.405	668	0.270	1.675	3.40	5.695
3735 -141	Residential	1.00	1.405	1.405	1,049	0.420	1.825	3.40	6.205
3735 -142	Residential	1.00	1.405	1.405	1,097	0.440	1.845	3.40	6.273
3735 -143	Residential	1.00	1.405	1.405	644	0.260	1.665	3.40	5.661
3735 -144	Residential	1.00	1.405	1.405	650	0.260	1.665	3.40	5.661
3735 -145	Residential	1.00	1.405	1.405	1,101	0.440	1.845	3.40	6.273
3735 -146	Residential	1.00	1.405	1.405	1,047	0.420	1.825	3.40	6.205
3735 -147	Residential	1.00	1.405	1.405	670	0.270	1.675	3.40	5.695
3735 -148	Residential	1.00	1.405	1.405	1,319	0.530	1.935	3.40	6.579
3735 -149	Residential	1.00	1.405	1.405	1,487	0.590	1.995	3.40	6.783
3735 -150	Residential	1.00	1.405	1.405	1,325	0.530	1.935	3.40	6.579
3735 -151	Residential	1.00	1.405	1.405	1,426	0.570	1.975	3.40	6.715
3735 -152	Residential	1.00	1.405	1.405	1,319	0.530	1.935	3.40	6.579
3735 -153	Residential	1.00	1.405	1.405	1,487	0.590	1.995	3.40	6.783
3735 -154	Residential	1.00	1.405	1.405	1,325	0.530	1.935	3.40	6.579
3735 -155	Residential	1.00	1.405	1.405	1,426	0.570	1.975	3.40	6.715
3735 -156	Residential	1.00	1.405	1.405	1,257	0.500	1.905	3.40	6.477
3735 -157	Residential	1.00	1.405	1.405	1,454	0.580	1.985	3.40	6.749
3735 -158	Residential	1.00	1.405	1.405	1,289	0.520	1.925	3.40	6.545
3735 -159	Residential	1.00	1.405	1.405	1,345	0.540	1.945	3.40	6.613
3735A-001	Non-Residential: Hotel, Retail, Office	1.00	1.343	1.343	2,604	1.040	2.383	4.00	9.532
3735A-002	Residential	1.00	1.343	1.343	840	0.340	1.683	3.40	5.722
3735A-003	Residential	1.00	1.343	1.343	844	0.340	1.683	3.40	5.722
3735A-004	Residential	1.00	1.343	1.343	828	0.330	1.673	3.40	5.688
3735A-005	Residential	1.00	1.343	1.343	498	0.200	1.543	3.40	5.246
3735A-006	Residential	1.00	1.343	1.343	862	0.340	1.683	3.40	5.722
3735A-007	Residential	1.00	1.343	1.343	1,377	0.550	1.893	3.40	6.436
3735A-008	Residential	1.00	1.343	1.343	804	0.320	1.663	3.40	5.654
3735A-009	Residential	1.00	1.343	1.343	852	0.340	1.683	3.40	5.722
3735A-010	Residential	1.00	1.343	1.343	524	0.210	1.553	3.40	5.280
3735A-011	Residential	1.00	1.343	1.343	840	0.340	1.683	3.40	5.722
3735A-012	Residential	1.00	1.343	1.343	841	0.340	1.683	3.40	5.722
3735A-013	Residential	1.00	1.343	1.343	824	0.330	1.673	3.40	5.688
3735A-014	Residential	1.00	1.343	1.343	498	0.200	1.543	3.40	5.246
3735A-015	Residential	1.00	1.343	1.343	860	0.340	1.683	3.40	5.722
3735A-016	Residential	1.00	1.343	1.343	1,369	0.550	1.893	3.40	6.436
3735A-017	Residential	1.00	1.343	1.343	1,265	0.510	1.853	3.40	6.300
3735A-018	Residential	1.00	1.343	1.343	855	0.340	1.683	3.40	5.722

**Yerba Buena Community Benefit District  
Special Benefit Points Assignment**

Assessor's Parcel Number	Parcel Land Use Classification	Zone Factor	Linear Street Frontage	Linear Factor	Building Square Footage	Building Factor	Total Factors	Assigned Benefit Points	Total Special Benefit Points
3735A-019	Residential	1.00	1.343	1.343	525	0.210	1.553	3.40	5.280
3735A-020	Residential	1.00	1.343	1.343	823	0.330	1.673	3.40	5.688
3735A-021	Residential	1.00	1.343	1.343	826	0.330	1.673	3.40	5.688
3735A-022	Residential	1.00	1.343	1.343	809	0.320	1.663	3.40	5.654
3735A-023	Residential	1.00	1.343	1.343	489	0.200	1.543	3.40	5.246
3735A-024	Residential	1.00	1.343	1.343	849	0.340	1.683	3.40	5.722
3735A-025	Residential	1.00	1.343	1.343	1,380	0.550	1.893	3.40	6.436
3735A-026	Residential	1.00	1.343	1.343	1,245	0.500	1.843	3.40	6.266
3735A-027	Residential	1.00	1.343	1.343	854	0.340	1.683	3.40	5.722
3735A-028	Residential	1.00	1.343	1.343	524	0.210	1.553	3.40	5.280
3735A-029	Residential	1.00	1.343	1.343	851	0.340	1.683	3.40	5.722
3735A-030	Residential	1.00	1.343	1.343	852	0.340	1.683	3.40	5.722
3735A-031	Residential	1.00	1.343	1.343	830	0.330	1.673	3.40	5.688
3735A-032	Residential	1.00	1.343	1.343	504	0.200	1.543	3.40	5.246
3735A-033	Residential	1.00	1.343	1.343	852	0.340	1.683	3.40	5.722
3735A-034	Residential	1.00	1.343	1.343	1,398	0.560	1.903	3.40	6.470
3735A-035	Residential	1.00	1.343	1.343	1,247	0.500	1.843	3.40	6.266
3735A-036	Residential	1.00	1.343	1.343	854	0.340	1.683	3.40	5.722
3735A-037	Residential	1.00	1.343	1.343	524	0.210	1.553	3.40	5.280
3735A-038	Residential	1.00	1.343	1.343	851	0.340	1.683	3.40	5.722
3735A-039	Residential	1.00	1.343	1.343	852	0.340	1.683	3.40	5.722
3735A-040	Residential	1.00	1.343	1.343	830	0.330	1.673	3.40	5.688
3735A-041	Residential	1.00	1.343	1.343	504	0.200	1.543	3.40	5.246
3735A-042	Residential	1.00	1.343	1.343	852	0.340	1.683	3.40	5.722
3735A-043	Residential	1.00	1.343	1.343	1,398	0.560	1.903	3.40	6.470
3735A-044	Residential	1.00	1.343	1.343	1,247	0.500	1.843	3.40	6.266
3735A-045	Residential	1.00	1.343	1.343	917	0.370	1.713	3.40	5.824
3735A-046	Residential	1.00	1.343	1.343	560	0.220	1.563	3.40	5.314
3735A-047	Residential	1.00	1.343	1.343	851	0.340	1.683	3.40	5.722
3735A-048	Residential	1.00	1.343	1.343	850	0.340	1.683	3.40	5.722
3735A-049	Residential	1.00	1.343	1.343	829	0.330	1.673	3.40	5.688
3735A-050	Residential	1.00	1.343	1.343	502	0.200	1.543	3.40	5.246
3735A-051	Residential	1.00	1.343	1.343	863	0.350	1.693	3.40	5.756
3735A-052	Residential	1.00	1.343	1.343	1,376	0.550	1.893	3.40	6.436
3735A-053	Residential	1.00	1.343	1.343	1,258	0.500	1.843	3.40	6.266
3735A-054	Residential	1.00	1.343	1.343	914	0.370	1.713	3.40	5.824
3735A-055	Residential	1.00	1.343	1.343	560	0.220	1.563	3.40	5.314
3735A-056	Residential	1.00	1.343	1.343	844	0.340	1.683	3.40	5.722
3735A-057	Residential	1.00	1.343	1.343	849	0.340	1.683	3.40	5.722

**Yerba Buena Community Benefit District  
Special Benefit Points Assignment**

Assessor's Parcel Number	Parcel Land Use Classification	Zone Factor	Linear Street Frontage	Linear Factor	Building Square Footage	Building Factor	Total Factors	Assigned Benefit Points	Total Special Benefit Points
3735A-058	Residential	1.00	1.343	1.343	829	0.330	1.673	3.40	5.688
3735A-059	Residential	1.00	1.343	1.343	503	0.200	1.543	3.40	5.246
3735A-060	Residential	1.00	1.343	1.343	860	0.340	1.683	3.40	5.722
3735A-061	Residential	1.00	1.343	1.343	1,380	0.550	1.893	3.40	6.436
3735A-062	Residential	1.00	1.343	1.343	1,255	0.500	1.843	3.40	6.266
3735A-063	Residential	1.00	1.343	1.343	914	0.370	1.713	3.40	5.824
3735A-064	Residential	1.00	1.343	1.343	559	0.220	1.563	3.40	5.314
3735A-065	Residential	1.00	1.343	1.343	1,298	0.520	1.863	3.40	6.334
3735A-066	Residential	1.00	1.343	1.343	845	0.340	1.683	3.40	5.722
3735A-067	Residential	1.00	1.343	1.343	1,242	0.500	1.843	3.40	6.266
3735A-068	Residential	1.00	1.343	1.343	1,334	0.530	1.873	3.40	6.368
3735A-069	Residential	1.00	1.343	1.343	900	0.360	1.703	3.40	5.790
3735A-070	Residential	1.00	1.343	1.343	915	0.370	1.713	3.40	5.824
3735A-071	Residential	1.00	1.343	1.343	559	0.220	1.563	3.40	5.314
3735A-072	Residential	1.00	1.343	1.343	1,312	0.520	1.863	3.40	6.334
3735A-073	Residential	1.00	1.343	1.343	846	0.340	1.683	3.40	5.722
3735A-074	Residential	1.00	1.343	1.343	1,246	0.500	1.843	3.40	6.266
3735A-075	Residential	1.00	1.343	1.343	1,383	0.550	1.893	3.40	6.436
3735A-076	Residential	1.00	1.343	1.343	915	0.370	1.713	3.40	5.824
3735A-077	Residential	1.00	1.343	1.343	915	0.370	1.713	3.40	5.824
3735A-078	Residential	1.00	1.343	1.343	559	0.220	1.563	3.40	5.314
3735A-079	Residential	1.00	1.343	1.343	1,321	0.530	1.873	3.40	6.368
3735A-080	Residential	1.00	1.343	1.343	846	0.340	1.683	3.40	5.722
3735A-081	Residential	1.00	1.343	1.343	1,246	0.500	1.843	3.40	6.266
3735A-082	Residential	1.00	1.343	1.343	1,383	0.550	1.893	3.40	6.436
3735A-083	Residential	1.00	1.343	1.343	915	0.370	1.713	3.40	5.824
3735A-084	Residential	1.00	1.343	1.343	909	0.360	1.703	3.40	5.790
3735A-085	Residential	1.00	1.343	1.343	558	0.220	1.563	3.40	5.314
3735A-086	Residential	1.00	1.343	1.343	1,313	0.530	1.873	3.40	6.368
3735A-087	Residential	1.00	1.343	1.343	845	0.340	1.683	3.40	5.722
3735A-088	Residential	1.00	1.343	1.343	1,243	0.500	1.843	3.40	6.266
3735A-089	Residential	1.00	1.343	1.343	1,381	0.550	1.893	3.40	6.436
3735A-090	Residential	1.00	1.343	1.343	950	0.380	1.723	3.40	5.858
3735A-091	Residential	1.00	1.343	1.343	909	0.360	1.703	3.40	5.790
3735A-092	Residential	1.00	1.343	1.343	558	0.220	1.563	3.40	5.314
3735A-093	Residential	1.00	1.343	1.343	1,313	0.530	1.873	3.40	6.368
3735A-094	Residential	1.00	1.343	1.343	845	0.340	1.683	3.40	5.722
3735A-095	Residential	1.00	1.343	1.343	1,243	0.500	1.843	3.40	6.266
3735A-096	Residential	1.00	1.343	1.343	1,381	0.550	1.893	3.40	6.436

**Yerba Buena Community Benefit District  
Special Benefit Points Assignment**

Assessor's Parcel Number	Parcel Land Use Classification	Zone Factor	Linear Street Frontage	Linear Factor	Building Square Footage	Building Factor	Total Factors	Assigned Benefit Points	Total Special Benefit Points
3735A-097	Residential	1.00	1.343	1.343	950	0.380	1.723	3.40	5.858
3735A-098	Residential	1.00	1.343	1.343	909	0.360	1.703	3.40	5.790
3735A-099	Residential	1.00	1.343	1.343	558	0.220	1.563	3.40	5.314
3735A-100	Residential	1.00	1.343	1.343	1,313	0.530	1.873	3.40	6.368
3735A-101	Residential	1.00	1.343	1.343	845	0.340	1.683	3.40	5.722
3735A-102	Residential	1.00	1.343	1.343	1,243	0.500	1.843	3.40	6.266
3735A-103	Residential	1.00	1.343	1.343	1,381	0.550	1.893	3.40	6.436
3735A-104	Residential	1.00	1.343	1.343	900	0.360	1.703	3.40	5.790
3735A-105	Residential	1.00	1.343	1.343	909	0.360	1.703	3.40	5.790
3735A-106	Residential	1.00	1.343	1.343	558	0.220	1.563	3.40	5.314
3735A-107	Residential	1.00	1.343	1.343	1,313	0.530	1.873	3.40	6.368
3735A-108	Residential	1.00	1.343	1.343	845	0.340	1.683	3.40	5.722
3735A-109	Residential	1.00	1.343	1.343	1,243	0.500	1.843	3.40	6.266
3735A-110	Residential	1.00	1.343	1.343	1,381	0.550	1.893	3.40	6.436
3735A-111	Residential	1.00	1.343	1.343	950	0.380	1.723	3.40	5.858
3735A-112	Residential	1.00	1.343	1.343	909	0.360	1.703	3.40	5.790
3735A-113	Residential	1.00	1.343	1.343	558	0.220	1.563	3.40	5.314
3735A-114	Residential	1.00	1.343	1.343	1,313	0.530	1.873	3.40	6.368
3735A-115	Residential	1.00	1.343	1.343	845	0.340	1.683	3.40	5.722
3735A-116	Residential	1.00	1.343	1.343	1,243	0.500	1.843	3.40	6.266
3735A-117	Residential	1.00	1.343	1.343	1,381	0.550	1.893	3.40	6.436
3735A-118	Residential	1.00	1.343	1.343	950	0.380	1.723	3.40	5.858
3735A-119	Residential	1.00	1.343	1.343	909	0.360	1.703	3.40	5.790
3735A-120	Residential	1.00	1.343	1.343	558	0.220	1.563	3.40	5.314
3735A-121	Residential	1.00	1.343	1.343	1,313	0.530	1.873	3.40	6.368
3735A-122	Residential	1.00	1.343	1.343	845	0.340	1.683	3.40	5.722
3735A-123	Residential	1.00	1.343	1.343	1,243	0.500	1.843	3.40	6.266
3735A-124	Residential	1.00	1.343	1.343	1,381	0.550	1.893	3.40	6.436
3735A-125	Residential	1.00	1.343	1.343	950	0.380	1.723	3.40	5.858
3735A-126	Residential	1.00	1.343	1.343	909	0.360	1.703	3.40	5.790
3735A-127	Residential	1.00	1.343	1.343	558	0.220	1.563	3.40	5.314
3735A-128	Residential	1.00	1.343	1.343	1,313	0.530	1.873	3.40	6.368
3735A-129	Residential	1.00	1.343	1.343	845	0.340	1.683	3.40	5.722
3735A-130	Residential	1.00	1.343	1.343	1,243	0.500	1.843	3.40	6.266
3735A-131	Residential	1.00	1.343	1.343	1,381	0.550	1.893	3.40	6.436
3735A-132	Residential	1.00	1.343	1.343	950	0.380	1.723	3.40	5.858
3735A-133	Residential	1.00	1.343	1.343	909	0.360	1.703	3.40	5.790
3735A-134	Residential	1.00	1.343	1.343	558	0.220	1.563	3.40	5.314
3735A-135	Residential	1.00	1.343	1.343	1,313	0.530	1.873	3.40	6.368

**Yerba Buena Community Benefit District  
Special Benefit Points Assignment**

Assessor's Parcel Number	Parcel Land Use Classification	Zone Factor	Linear Street Frontage	Linear Factor	Building Square Footage	Building Factor	Total Factors	Assigned Benefit Points	Total Special Benefit Points
3735A-136	Residential	1.00	1.343	1.343	845	0.340	1.683	3.40	5.722
3735A-137	Residential	1.00	1.343	1.343	1,243	0.500	1.843	3.40	6.266
3735A-138	Residential	1.00	1.343	1.343	1,381	0.550	1.893	3.40	6.436
3735A-139	Residential	1.00	1.343	1.343	950	0.380	1.723	3.40	5.858
3735A-140	Residential	1.00	1.343	1.343	909	0.360	1.703	3.40	5.790
3735A-141	Residential	1.00	1.343	1.343	558	0.220	1.563	3.40	5.314
3735A-142	Residential	1.00	1.343	1.343	1,313	0.530	1.873	3.40	6.368
3735A-143	Residential	1.00	1.343	1.343	845	0.340	1.683	3.40	5.722
3735A-144	Residential	1.00	1.343	1.343	1,243	0.500	1.843	3.40	6.266
3735A-145	Residential	1.00	1.343	1.343	1,381	0.550	1.893	3.40	6.436
3735A-146	Residential	1.00	1.343	1.343	950	0.380	1.723	3.40	5.858
3735A-147	Residential	1.00	1.343	1.343	1,558	0.620	1.963	3.40	6.674
3735A-148	Residential	1.00	1.343	1.343	1,314	0.530	1.873	3.40	6.368
3735A-149	Residential	1.00	1.343	1.343	845	0.340	1.683	3.40	5.722
3735A-150	Residential	1.00	1.343	1.343	1,241	0.500	1.843	3.40	6.266
3735A-151	Residential	1.00	1.343	1.343	1,370	0.550	1.893	3.40	6.436
3735A-152	Residential	1.00	1.343	1.343	951	0.380	1.723	3.40	5.858
3735A-153	Residential	1.00	1.343	1.343	1,558	0.620	1.963	3.40	6.674
3735A-154	Residential	1.00	1.343	1.343	1,314	0.530	1.873	3.40	6.368
3735A-155	Residential	1.00	1.343	1.343	845	0.340	1.683	3.40	5.722
3735A-156	Residential	1.00	1.343	1.343	1,241	0.500	1.843	3.40	6.266
3735A-157	Residential	1.00	1.343	1.343	1,370	0.550	1.893	3.40	6.436
3735A-158	Residential	1.00	1.343	1.343	951	0.380	1.723	3.40	5.858
3735A-159	Residential	1.00	1.343	1.343	1,581	0.630	1.973	3.40	6.708
3735A-160	Residential	1.00	1.343	1.343	1,943	0.780	2.123	3.40	7.218
3735A-161	Residential	1.00	1.343	1.343	1,975	0.790	2.133	3.40	7.252
3735A-162	Residential	1.00	1.343	1.343	1,956	0.780	2.123	3.40	7.218
3735A-163	Residential	1.00	1.343	1.343	1,581	0.630	1.973	3.40	6.708
3735A-164	Residential	1.00	1.343	1.343	1,943	0.780	2.123	3.40	7.218
3735A-165	Residential	1.00	1.343	1.343	1,975	0.790	2.133	3.40	7.252
3735A-166	Residential	1.00	1.343	1.343	1,956	0.780	2.123	3.40	7.218
3750 -003	Non-Residential: Hotel, Retail, Office	1.00	333.500	333.500	0	0.000	333.500	4.00	1,334.000
3750 -008	Non-Residential: Hotel, Retail, Office	1.00	243.500	243.500	59,169	23.670	267.170	4.00	1,068.680
3750 -009	Non-Residential: Hotel, Retail, Office	1.00	198.500	198.500	22,180	8.870	207.370	4.00	829.480
3750 -013	Non-Residential: Hotel, Retail, Office	1.00	73.000	73.000	7,300	2.920	75.920	4.00	303.680
3750 -050	Non-Residential: Hotel, Retail, Office	1.00	167.000	167.000	13,942	5.580	172.580	4.00	690.320
3750 -054	Non-Residential: Hotel, Retail, Office	1.00	100.208	100.208	14,250	5.700	105.908	4.00	423.632
3750 -073	Non-Residential: Hotel, Retail, Office	1.00	456.500	456.500	218,645	87.460	543.960	4.00	2,175.840
3750 -078	Non-Residential: Hotel, Retail, Office	1.00	37.500	37.500	8,187	3.270	40.770	4.00	163.080

**Yerba Buena Community Benefit District  
Special Benefit Points Assignment**

Assessor's Parcel Number	Parcel Land Use Classification	Zone Factor	Linear Street Frontage	Linear Factor	Building Square Footage	Building Factor	Total Factors	Assigned Benefit Points	Total Special Benefit Points
3750 -081	Non-Residential: Hotel, Retail, Office	1.00	85.250	85.250	17,727	7.090	92.340	4.00	369.360
3750 -082	Non-Residential: Hotel, Retail, Office	1.00	53.000	53.000	5,974	2.390	55.390	4.00	221.560
3750 -086	Undeveloped	1.00	435.250	435.250	0	0.000	435.250	0.65	282.913
3750 -087	Non-Residential: Hotel, Retail, Office	1.00	550.000	550.000	365,101	146.040	696.040	4.00	2,784.160
3750 -088	Undeveloped	1.00	0.000	0.000	0	0.000	0.000	0.65	0.000
3750 -089	Residential	1.00	952.000	952.000	419,790	167.920	1,119.920	3.40	3,807.728
3750 -091	Non-Residential: Hotel, Retail, Office	1.00	403.500	403.500	187,500	75.000	478.500	4.00	1,914.000
3750 -515	Residential	1.00	1.190	1.190	1,613	0.650	1.840	3.40	6.256
3750 -516	Residential	1.00	1.190	1.190	1,173	0.470	1.660	3.40	5.644
3750 -517	Residential	1.00	1.190	1.190	1,270	0.510	1.700	3.40	5.780
3750 -518	Residential	1.00	1.190	1.190	1,064	0.430	1.620	3.40	5.508
3750 -519	Residential	1.00	1.190	1.190	985	0.390	1.580	3.40	5.372
3750 -520	Residential	1.00	1.190	1.190	1,256	0.500	1.690	3.40	5.746
3750 -521	Residential	1.00	1.190	1.190	1,074	0.430	1.620	3.40	5.508
3750 -522	Residential	1.00	1.190	1.190	1,057	0.420	1.610	3.40	5.474
3750 -523	Residential	1.00	1.190	1.190	1,160	0.460	1.650	3.40	5.610
3750 -524	Residential	1.00	1.190	1.190	1,164	0.470	1.660	3.40	5.644
3750 -525	Residential	1.00	1.190	1.190	1,197	0.480	1.670	3.40	5.678
3750 -526	Residential	1.00	1.190	1.190	1,092	0.440	1.630	3.40	5.542
3750 -527	Residential	1.00	1.190	1.190	1,022	0.410	1.600	3.40	5.440
3750 -528	Residential	1.00	1.190	1.190	1,189	0.480	1.670	3.40	5.678
3750 -529	Residential	1.00	1.190	1.190	1,185	0.470	1.660	3.40	5.644
3750 -530	Residential	1.00	1.190	1.190	1,065	0.430	1.620	3.40	5.508
3750 -531	Residential	1.00	1.190	1.190	985	0.390	1.580	3.40	5.372
3750 -532	Residential	1.00	1.190	1.190	1,254	0.500	1.690	3.40	5.746
3750 -533	Residential	1.00	1.190	1.190	1,075	0.430	1.620	3.40	5.508
3750 -534	Residential	1.00	1.190	1.190	1,058	0.420	1.610	3.40	5.474
3750 -535	Residential	1.00	1.190	1.190	1,162	0.460	1.650	3.40	5.610
3750 -536	Residential	1.00	1.190	1.190	1,164	0.470	1.660	3.40	5.644
3750 -537	Residential	1.00	1.190	1.190	1,293	0.520	1.710	3.40	5.814
3750 -538	Residential	1.00	1.190	1.190	1,092	0.440	1.630	3.40	5.542
3750 -539	Residential	1.00	1.190	1.190	1,022	0.410	1.600	3.40	5.440
3750 -540	Residential	1.00	1.190	1.190	1,189	0.480	1.670	3.40	5.678
3750 -541	Residential	1.00	1.190	1.190	1,185	0.470	1.660	3.40	5.644
3750 -542	Residential	1.00	1.190	1.190	1,065	0.430	1.620	3.40	5.508
3750 -543	Residential	1.00	1.190	1.190	985	0.390	1.580	3.40	5.372
3750 -544	Residential	1.00	1.190	1.190	1,254	0.500	1.690	3.40	5.746
3750 -545	Residential	1.00	1.190	1.190	1,075	0.430	1.620	3.40	5.508
3750 -546	Residential	1.00	1.190	1.190	1,058	0.420	1.610	3.40	5.474

**Yerba Buena Community Benefit District  
Special Benefit Points Assignment**

Assessor's Parcel Number	Parcel Land Use Classification	Zone Factor	Linear Street Frontage	Linear Factor	Building Square Footage	Building Factor	Total Factors	Assigned Benefit Points	Total Special Benefit Points
3750 -547	Residential	1.00	1.190	1.190	1,162	0.460	1.650	3.40	5.610
3750 -548	Residential	1.00	1.190	1.190	1,164	0.470	1.660	3.40	5.644
3750 -549	Residential	1.00	1.190	1.190	1,293	0.520	1.710	3.40	5.814
3750 -550	Residential	1.00	1.190	1.190	1,092	0.440	1.630	3.40	5.542
3750 -551	Residential	1.00	1.190	1.190	1,022	0.410	1.600	3.40	5.440
3750 -552	Residential	1.00	1.190	1.190	1,189	0.480	1.670	3.40	5.678
3750 -553	Residential	1.00	1.190	1.190	1,185	0.470	1.660	3.40	5.644
3750 -554	Residential	1.00	1.190	1.190	1,065	0.430	1.620	3.40	5.508
3750 -555	Residential	1.00	1.190	1.190	985	0.390	1.580	3.40	5.372
3750 -556	Residential	1.00	1.190	1.190	1,254	0.500	1.690	3.40	5.746
3750 -557	Residential	1.00	1.190	1.190	1,075	0.430	1.620	3.40	5.508
3750 -558	Residential	1.00	1.190	1.190	1,058	0.420	1.610	3.40	5.474
3750 -559	Residential	1.00	1.190	1.190	1,162	0.460	1.650	3.40	5.610
3750 -560	Residential	1.00	1.190	1.190	1,164	0.470	1.660	3.40	5.644
3750 -561	Residential	1.00	1.190	1.190	1,293	0.520	1.710	3.40	5.814
3750 -562	Residential	1.00	1.190	1.190	936	0.370	1.560	3.40	5.304
3750 -563	Residential	1.00	1.190	1.190	1,022	0.410	1.600	3.40	5.440
3750 -564	Residential	1.00	1.190	1.190	1,188	0.480	1.670	3.40	5.678
3750 -565	Residential	1.00	1.190	1.190	1,183	0.470	1.660	3.40	5.644
3750 -566	Residential	1.00	1.190	1.190	1,065	0.430	1.620	3.40	5.508
3750 -567	Residential	1.00	1.190	1.190	829	0.330	1.520	3.40	5.168
3750 -568	Residential	1.00	1.190	1.190	1,001	0.400	1.590	3.40	5.406
3750 -569	Residential	1.00	1.190	1.190	1,068	0.430	1.620	3.40	5.508
3750 -570	Residential	1.00	1.190	1.190	1,053	0.420	1.610	3.40	5.474
3750 -571	Residential	1.00	1.190	1.190	1,156	0.460	1.650	3.40	5.610
3750 -572	Residential	1.00	1.190	1.190	1,157	0.460	1.650	3.40	5.610
3750 -573	Residential	1.00	1.190	1.190	1,029	0.410	1.600	3.40	5.440
3750 -574	Residential	1.00	1.190	1.190	936	0.370	1.560	3.40	5.304
3750 -575	Residential	1.00	1.190	1.190	1,022	0.410	1.600	3.40	5.440
3750 -576	Residential	1.00	1.190	1.190	1,188	0.480	1.670	3.40	5.678
3750 -577	Residential	1.00	1.190	1.190	1,183	0.470	1.660	3.40	5.644
3750 -578	Residential	1.00	1.190	1.190	1,065	0.430	1.620	3.40	5.508
3750 -579	Residential	1.00	1.190	1.190	829	0.330	1.520	3.40	5.168
3750 -580	Residential	1.00	1.190	1.190	1,001	0.400	1.590	3.40	5.406
3750 -581	Residential	1.00	1.190	1.190	1,065	0.430	1.620	3.40	5.508
3750 -582	Residential	1.00	1.190	1.190	1,053	0.420	1.610	3.40	5.474
3750 -583	Residential	1.00	1.190	1.190	1,156	0.460	1.650	3.40	5.610
3750 -584	Residential	1.00	1.190	1.190	1,157	0.460	1.650	3.40	5.610
3750 -585	Residential	1.00	1.190	1.190	1,029	0.410	1.600	3.40	5.440

**Yerba Buena Community Benefit District  
Special Benefit Points Assignment**

Assessor's Parcel Number	Parcel Land Use Classification	Zone Factor	Linear Street Frontage	Linear Factor	Building Square Footage	Building Factor	Total Factors	Assigned Benefit Points	Total Special Benefit Points
3750 -586	Residential	1.00	1.190	1.190	936	0.370	1.560	3.40	5.304
3750 -587	Residential	1.00	1.190	1.190	1,022	0.410	1.600	3.40	5.440
3750 -588	Residential	1.00	1.190	1.190	1,188	0.480	1.670	3.40	5.678
3750 -589	Residential	1.00	1.190	1.190	1,183	0.470	1.660	3.40	5.644
3750 -590	Residential	1.00	1.190	1.190	1,065	0.430	1.620	3.40	5.508
3750 -591	Residential	1.00	1.190	1.190	829	0.330	1.520	3.40	5.168
3750 -592	Residential	1.00	1.190	1.190	1,001	0.400	1.590	3.40	5.406
3750 -593	Residential	1.00	1.190	1.190	1,065	0.430	1.620	3.40	5.508
3750 -594	Residential	1.00	1.190	1.190	1,053	0.420	1.610	3.40	5.474
3750 -595	Residential	1.00	1.190	1.190	1,156	0.460	1.650	3.40	5.610
3750 -596	Residential	1.00	1.190	1.190	1,157	0.460	1.650	3.40	5.610
3750 -597	Residential	1.00	1.190	1.190	1,029	0.410	1.600	3.40	5.440
3750 -598	Residential	1.00	1.190	1.190	1,719	0.690	1.880	3.40	6.392
3750 -600	Non-Residential: Hotel, Retail, Office	1.00	1.761	1.761	27,543	11.020	12.781	4.00	51.124
3750 -601	Non-Residential: Hotel, Retail, Office	1.00	1.761	1.761	1,473	0.590	2.351	4.00	9.404
3750 -602	Non-Residential: Hotel, Retail, Office	1.00	1.761	1.761	1,284	0.510	2.271	4.00	9.084
3750 -603	Residential	1.00	1.761	1.761	1,136	0.450	2.211	3.40	7.517
3750 -604	Residential	1.00	1.761	1.761	1,054	0.420	2.181	3.40	7.415
3750 -605	Residential	1.00	1.761	1.761	1,068	0.430	2.191	3.40	7.449
3750 -606	Residential	1.00	1.761	1.761	1,230	0.490	2.251	3.40	7.653
3750 -607	Residential	1.00	1.761	1.761	906	0.360	2.121	3.40	7.211
3750 -608	Residential	1.00	1.761	1.761	1,190	0.480	2.241	3.40	7.619
3750 -609	Residential	1.00	1.761	1.761	1,136	0.450	2.211	3.40	7.517
3750 -610	Residential	1.00	1.761	1.761	1,054	0.420	2.181	3.40	7.415
3750 -611	Residential	1.00	1.761	1.761	1,054	0.420	2.181	3.40	7.415
3750 -612	Residential	1.00	1.761	1.761	1,230	0.490	2.251	3.40	7.653
3750 -613	Residential	1.00	1.761	1.761	906	0.360	2.121	3.40	7.211
3750 -614	Residential	1.00	1.761	1.761	1,190	0.480	2.241	3.40	7.619
3750 -615	Residential	1.00	1.761	1.761	1,136	0.450	2.211	3.40	7.517
3750 -616	Residential	1.00	1.761	1.761	1,054	0.420	2.181	3.40	7.415
3750 -617	Residential	1.00	1.761	1.761	1,054	0.420	2.181	3.40	7.415
3750 -618	Residential	1.00	1.761	1.761	1,230	0.490	2.251	3.40	7.653
3750 -619	Residential	1.00	1.761	1.761	906	0.360	2.121	3.40	7.211
3750 -620	Residential	1.00	1.761	1.761	1,190	0.480	2.241	3.40	7.619
3750 -621	Residential	1.00	1.761	1.761	1,136	0.450	2.211	3.40	7.517
3750 -622	Residential	1.00	1.761	1.761	1,054	0.420	2.181	3.40	7.415
3750 -623	Residential	1.00	1.761	1.761	1,054	0.420	2.181	3.40	7.415
3750 -624	Residential	1.00	1.761	1.761	1,230	0.490	2.251	3.40	7.653
3750 -625	Residential	1.00	1.761	1.761	906	0.360	2.121	3.40	7.211



**Yerba Buena Community Benefit District  
Special Benefit Points Assignment**

Assessor's Parcel Number	Parcel Land Use Classification	Zone Factor	Linear Street Frontage	Linear Factor	Building Square Footage	Building Factor	Total Factors	Assigned Benefit Points	Total Special Benefit Points
3750 -626	Residential	1.00	1.761	1.761	1,190	0.480	2.241	3.40	7.619
3750 -627	Residential	1.00	1.761	1.761	1,136	0.450	2.211	3.40	7.517
3750 -628	Residential	1.00	1.761	1.761	1,054	0.420	2.181	3.40	7.415
3750 -629	Residential	1.00	1.761	1.761	1,054	0.420	2.181	3.40	7.415
3750 -630	Residential	1.00	1.761	1.761	1,230	0.490	2.251	3.40	7.653
3750 -631	Residential	1.00	1.761	1.761	906	0.360	2.121	3.40	7.211
3750 -632	Residential	1.00	1.761	1.761	1,190	0.480	2.241	3.40	7.619
3750 -633	Residential	1.00	1.761	1.761	1,136	0.450	2.211	3.40	7.517
3750 -634	Residential	1.00	1.761	1.761	1,054	0.420	2.181	3.40	7.415
3750 -635	Residential	1.00	1.761	1.761	1,054	0.420	2.181	3.40	7.415
3750 -636	Residential	1.00	1.761	1.761	1,230	0.490	2.251	3.40	7.653
3750 -637	Residential	1.00	1.761	1.761	906	0.360	2.121	3.40	7.211
3750 -638	Residential	1.00	1.761	1.761	1,190	0.480	2.241	3.40	7.619
3750 -639	Residential	1.00	1.761	1.761	1,136	0.450	2.211	3.40	7.517
3750 -640	Residential	1.00	1.761	1.761	1,054	0.420	2.181	3.40	7.415
3750 -641	Residential	1.00	1.761	1.761	1,054	0.420	2.181	3.40	7.415
3750 -642	Residential	1.00	1.761	1.761	1,230	0.490	2.251	3.40	7.653
3750 -643	Residential	1.00	1.761	1.761	906	0.360	2.121	3.40	7.211
3750 -644	Residential	1.00	1.761	1.761	1,190	0.480	2.241	3.40	7.619
3750 -645	Residential	1.00	1.761	1.761	1,136	0.450	2.211	3.40	7.517
3750 -646	Residential	1.00	1.761	1.761	1,054	0.420	2.181	3.40	7.415
3750 -647	Residential	1.00	1.761	1.761	1,054	0.420	2.181	3.40	7.415
3750 -648	Residential	1.00	1.761	1.761	1,230	0.490	2.251	3.40	7.653
3750 -649	Residential	1.00	1.761	1.761	906	0.360	2.121	3.40	7.211
3750 -650	Residential	1.00	1.761	1.761	1,190	0.480	2.241	3.40	7.619
3750 -651	Residential	1.00	1.761	1.761	1,136	0.450	2.211	3.40	7.517
3750 -652	Residential	1.00	1.761	1.761	1,054	0.420	2.181	3.40	7.415
3750 -653	Residential	1.00	1.761	1.761	1,054	0.420	2.181	3.40	7.415
3750 -654	Residential	1.00	1.761	1.761	1,230	0.490	2.251	3.40	7.653
3750 -655	Residential	1.00	1.761	1.761	906	0.360	2.121	3.40	7.211
3750 -656	Residential	1.00	1.761	1.761	1,190	0.480	2.241	3.40	7.619
3750 -657	Residential	1.00	1.761	1.761	1,136	0.450	2.211	3.40	7.517
3750 -658	Residential	1.00	1.761	1.761	1,054	0.420	2.181	3.40	7.415
3750 -659	Residential	1.00	1.761	1.761	1,054	0.420	2.181	3.40	7.415
3750 -660	Residential	1.00	1.761	1.761	1,230	0.490	2.251	3.40	7.653
3750 -661	Residential	1.00	1.761	1.761	906	0.360	2.121	3.40	7.211
3750 -662	Residential	1.00	1.761	1.761	1,190	0.480	2.241	3.40	7.619
3750 -663	Residential	1.00	1.761	1.761	1,136	0.450	2.211	3.40	7.517
3750 -664	Residential	1.00	1.761	1.761	1,054	0.420	2.181	3.40	7.415

**Yerba Buena Community Benefit District  
Special Benefit Points Assignment**

<b>Assessor's Parcel Number</b>	<b>Parcel Land Use Classification</b>	<b>Zone Factor</b>	<b>Linear Street Frontage</b>	<b>Linear Factor</b>	<b>Building Square Footage</b>	<b>Building Factor</b>	<b>Total Factors</b>	<b>Assigned Benefit Points</b>	<b>Total Special Benefit Points</b>
3750 -665	Residential	1.00	1.761	1.761	1,054	0.420	2.181	3.40	7.415
3750 -666	Residential	1.00	1.761	1.761	1,230	0.490	2.251	3.40	7.653
3750 -667	Residential	1.00	1.761	1.761	906	0.360	2.121	3.40	7.211
3750 -668	Residential	1.00	1.761	1.761	1,190	0.480	2.241	3.40	7.619
3750 -669	Residential	1.00	1.761	1.761	1,136	0.450	2.211	3.40	7.517
3750 -670	Residential	1.00	1.761	1.761	1,054	0.420	2.181	3.40	7.415
3750 -671	Residential	1.00	1.761	1.761	1,054	0.420	2.181	3.40	7.415
3750 -672	Residential	1.00	1.761	1.761	1,230	0.490	2.251	3.40	7.653
3750 -673	Residential	1.00	1.761	1.761	906	0.360	2.121	3.40	7.211
3750 -674	Residential	1.00	1.761	1.761	1,190	0.480	2.241	3.40	7.619
3750 -675	Residential	1.00	1.761	1.761	1,136	0.450	2.211	3.40	7.517
3750 -676	Residential	1.00	1.761	1.761	1,054	0.420	2.181	3.40	7.415
3750 -677	Residential	1.00	1.761	1.761	1,054	0.420	2.181	3.40	7.415
3750 -678	Residential	1.00	1.761	1.761	1,230	0.490	2.251	3.40	7.653
3750 -679	Residential	1.00	1.761	1.761	906	0.360	2.121	3.40	7.211
3750 -680	Residential	1.00	1.761	1.761	1,190	0.480	2.241	3.40	7.619
3750 -681	Residential	1.00	1.761	1.761	1,136	0.450	2.211	3.40	7.517
3750 -682	Residential	1.00	1.761	1.761	1,054	0.420	2.181	3.40	7.415
3750 -683	Residential	1.00	1.761	1.761	1,054	0.420	2.181	3.40	7.415
3750 -684	Residential	1.00	1.761	1.761	1,230	0.490	2.251	3.40	7.653
3750 -685	Residential	1.00	1.761	1.761	906	0.360	2.121	3.40	7.211
3750 -686	Residential	1.00	1.761	1.761	1,190	0.480	2.241	3.40	7.619
3750 -687	Residential	1.00	1.761	1.761	1,136	0.450	2.211	3.40	7.517
3750 -688	Residential	1.00	1.761	1.761	1,054	0.420	2.181	3.40	7.415
3750 -689	Residential	1.00	1.761	1.761	1,054	0.420	2.181	3.40	7.415
3750 -690	Residential	1.00	1.761	1.761	1,230	0.490	2.251	3.40	7.653
3750 -691	Residential	1.00	1.761	1.761	906	0.360	2.121	3.40	7.211
3750 -692	Residential	1.00	1.761	1.761	1,190	0.480	2.241	3.40	7.619
3750 -693	Residential	1.00	1.761	1.761	1,136	0.450	2.211	3.40	7.517
3750 -694	Residential	1.00	1.761	1.761	1,054	0.420	2.181	3.40	7.415
3750 -695	Residential	1.00	1.761	1.761	1,054	0.420	2.181	3.40	7.415
3750 -696	Residential	1.00	1.761	1.761	1,230	0.490	2.251	3.40	7.653
3750 -697	Residential	1.00	1.761	1.761	906	0.360	2.121	3.40	7.211
3750 -698	Residential	1.00	1.761	1.761	1,190	0.480	2.241	3.40	7.619
3750 -699	Residential	1.00	1.761	1.761	1,136	0.450	2.211	3.40	7.517
3750 -700	Residential	1.00	1.761	1.761	1,054	0.420	2.181	3.40	7.415
3750 -701	Residential	1.00	1.761	1.761	1,054	0.420	2.181	3.40	7.415
3750 -702	Residential	1.00	1.761	1.761	1,230	0.490	2.251	3.40	7.653
3750 -703	Residential	1.00	1.761	1.761	906	0.360	2.121	3.40	7.211

**Yerba Buena Community Benefit District  
Special Benefit Points Assignment**

Assessor's Parcel Number	Parcel Land Use Classification	Zone Factor	Linear Street Frontage	Linear Factor	Building Square Footage	Building Factor	Total Factors	Assigned Benefit Points	Total Special Benefit Points
3750 -704	Residential	1.00	1.761	1.761	1,190	0.480	2.241	3.40	7.619
3750 -705	Residential	1.00	1.761	1.761	1,136	0.450	2.211	3.40	7.517
3750 -706	Residential	1.00	1.761	1.761	1,054	0.420	2.181	3.40	7.415
3750 -707	Residential	1.00	1.761	1.761	1,054	0.420	2.181	3.40	7.415
3750 -708	Residential	1.00	1.761	1.761	1,230	0.490	2.251	3.40	7.653
3750 -709	Residential	1.00	1.761	1.761	906	0.360	2.121	3.40	7.211
3750 -710	Residential	1.00	1.761	1.761	1,190	0.480	2.241	3.40	7.619
3750 -711	Residential	1.00	1.761	1.761	2,406	0.960	2.721	3.40	9.251
3750 -712	Residential	1.00	1.761	1.761	2,258	0.900	2.661	3.40	9.047
3750 -713	Residential	1.00	1.761	1.761	2,285	0.910	2.671	3.40	9.081
3750 -714	Residential	1.00	1.761	1.761	2,623	1.050	2.811	3.40	9.557
3750 -715	Residential	1.00	1.761	1.761	1,960	0.780	2.541	3.40	8.639
3750 -716	Residential	1.00	1.761	1.761	2,623	1.050	2.811	3.40	9.557
3751 -028	Non-Residential: Hotel, Retail, Office	1.00	105.000	105.000	3,250	1.300	106.300	4.00	425.200
3751 -029	Non-Residential: Hotel, Retail, Office	1.00	80.000	80.000	5,324	2.130	82.130	4.00	328.520
3751 -033	Non-Residential: Hotel, Retail, Office	1.00	32.000	32.000	4,790	1.920	33.920	4.00	135.680
3751 -034	Non-Residential: Hotel, Retail, Office	1.00	27.500	27.500	2,208	0.880	28.380	4.00	113.520
3751 -053	Non-Residential: Hotel, Retail, Office	1.00	20.000	20.000	440	0.180	20.180	4.00	80.720
3751 -054	Undeveloped	1.00	105.000	105.000	0	0.000	105.000	0.65	68.250
3751 -105	Non-Residential: Hotel, Retail, Office	1.00	535.000	535.000	244,800	97.920	632.920	4.00	2,531.680
3751 -112	Non-Residential: Hotel, Retail, Office	1.00	77.500	77.500	0	0.000	77.500	4.00	310.000
3751 -150	Non-Residential: Hotel, Retail, Office	1.00	150.000	150.000	13,243	5.300	155.300	4.00	621.200
3751 -155	Non-Residential: Hotel, Retail, Office	1.00	140.155	140.155	0	0.000	140.155	4.00	560.620
3751 -157	Non-Residential: Hotel, Retail, Office	1.00	647.000	647.000	428,194	171.280	818.280	4.00	3,273.120
3751 -158	Non-Residential: Hotel, Retail, Office	1.00	268.997	268.997	83,000	33.200	302.197	4.00	1,208.788
3751 -161	Non-Residential: Hotel, Retail, Office	1.00	27.500	27.500	17,600	7.040	34.540	4.00	138.160
3751 -162	Non-Residential: Hotel, Retail, Office	1.00	32.000	32.000	2,720	1.090	33.090	4.00	132.360
3751 -165	Non-Residential: Hotel, Retail, Office	1.00	230.000	230.000	10,800	4.320	234.320	4.00	937.280
3751 -167	Undeveloped	1.00	320.290	320.290	0	0.000	320.290	0.65	208.189
3751 -168	Undeveloped	1.00	320.290	320.290	0	0.000	320.290	0.65	208.189
3751 -169	Non-Profit / Public	1.00	276.160	276.160	0	0.000	276.160	0.90	248.544
3751 -170	Non-Profit / Public	1.00	584.820	584.820	152,585	61.030	645.850	0.90	581.265
3751 -173	Non-Profit / Public	1.00	180.832	180.832	0	0.000	180.832	0.90	162.749
3751 -175	Non-Residential: Hotel, Retail, Office	1.00	1.960	1.960	101,376	40.550	42.510	4.00	170.040
3751 -176	Non-Residential: Hotel, Retail, Office	1.00	1.960	1.960	33,239	13.300	15.260	4.00	61.040
3751 -177	Residential	1.00	1.960	1.960	1,387	0.550	2.510	3.40	8.534
3751 -178	Residential	1.00	1.960	1.960	1,161	0.460	2.420	3.40	8.228
3751 -179	Residential	1.00	1.960	1.960	478	0.190	2.150	3.40	7.310
3751 -180	Residential	1.00	1.960	1.960	807	0.320	2.280	3.40	7.752

**Yerba Buena Community Benefit District  
Special Benefit Points Assignment**

Assessor's Parcel Number	Parcel Land Use Classification	Zone Factor	Linear Street Frontage	Linear Factor	Building Square Footage	Building Factor	Total Factors	Assigned Benefit Points	Total Special Benefit Points
3751 -181	Residential	1.00	1.960	1.960	1,161	0.460	2.420	3.40	8.228
3751 -182	Residential	1.00	1.960	1.960	1,387	0.550	2.510	3.40	8.534
3751 -183	Residential	1.00	1.960	1.960	581	0.230	2.190	3.40	7.446
3751 -184	Residential	1.00	1.960	1.960	581	0.230	2.190	3.40	7.446
3751 -185	Residential	1.00	1.960	1.960	946	0.380	2.340	3.40	7.956
3751 -186	Residential	1.00	1.960	1.960	807	0.320	2.280	3.40	7.752
3751 -187	Residential	1.00	1.960	1.960	807	0.320	2.280	3.40	7.752
3751 -188	Residential	1.00	1.960	1.960	807	0.320	2.280	3.40	7.752
3751 -189	Residential	1.00	1.960	1.960	807	0.320	2.280	3.40	7.752
3751 -190	Residential	1.00	1.960	1.960	1,161	0.460	2.420	3.40	8.228
3751 -191	Residential	1.00	1.960	1.960	1,387	0.550	2.510	3.40	8.534
3751 -192	Residential	1.00	1.960	1.960	1,387	0.550	2.510	3.40	8.534
3751 -193	Residential	1.00	1.960	1.960	1,161	0.460	2.420	3.40	8.228
3751 -194	Residential	1.00	1.960	1.960	807	0.320	2.280	3.40	7.752
3751 -195	Residential	1.00	1.960	1.960	807	0.320	2.280	3.40	7.752
3751 -196	Residential	1.00	1.960	1.960	807	0.320	2.280	3.40	7.752
3751 -197	Residential	1.00	1.960	1.960	807	0.320	2.280	3.40	7.752
3751 -198	Residential	1.00	1.960	1.960	1,387	0.550	2.510	3.40	8.534
3751 -199	Residential	1.00	1.960	1.960	1,161	0.460	2.420	3.40	8.228
3751 -200	Residential	1.00	1.960	1.960	478	0.190	2.150	3.40	7.310
3751 -201	Residential	1.00	1.960	1.960	807	0.320	2.280	3.40	7.752
3751 -202	Residential	1.00	1.960	1.960	1,161	0.460	2.420	3.40	8.228
3751 -203	Residential	1.00	1.960	1.960	1,387	0.550	2.510	3.40	8.534
3751 -204	Residential	1.00	1.960	1.960	946	0.380	2.340	3.40	7.956
3751 -205	Residential	1.00	1.960	1.960	807	0.320	2.280	3.40	7.752
3751 -206	Residential	1.00	1.960	1.960	581	0.230	2.190	3.40	7.446
3751 -207	Residential	1.00	1.960	1.960	581	0.230	2.190	3.40	7.446
3751 -208	Residential	1.00	1.960	1.960	946	0.380	2.340	3.40	7.956
3751 -209	Residential	1.00	1.960	1.960	807	0.320	2.280	3.40	7.752
3751 -210	Residential	1.00	1.960	1.960	807	0.320	2.280	3.40	7.752
3751 -211	Residential	1.00	1.960	1.960	807	0.320	2.280	3.40	7.752
3751 -212	Residential	1.00	1.960	1.960	807	0.320	2.280	3.40	7.752
3751 -213	Residential	1.00	1.960	1.960	1,161	0.460	2.420	3.40	8.228
3751 -214	Residential	1.00	1.960	1.960	1,387	0.550	2.510	3.40	8.534
3751 -215	Residential	1.00	1.960	1.960	1,387	0.550	2.510	3.40	8.534
3751 -216	Residential	1.00	1.960	1.960	1,161	0.460	2.420	3.40	8.228
3751 -217	Residential	1.00	1.960	1.960	807	0.320	2.280	3.40	7.752
3751 -218	Residential	1.00	1.960	1.960	807	0.320	2.280	3.40	7.752
3751 -219	Residential	1.00	1.960	1.960	807	0.320	2.280	3.40	7.752

**Yerba Buena Community Benefit District  
Special Benefit Points Assignment**

Assessor's Parcel Number	Parcel Land Use Classification	Zone Factor	Linear Street Frontage	Linear Factor	Building Square Footage	Building Factor	Total Factors	Assigned Benefit Points	Total Special Benefit Points
3751 -220	Residential	1.00	1.960	1.960	807	0.320	2.280	3.40	7.752
3751 -221	Residential	1.00	1.960	1.960	1,387	0.550	2.510	3.40	8.534
3751 -222	Residential	1.00	1.960	1.960	1,161	0.460	2.420	3.40	8.228
3751 -223	Residential	1.00	1.960	1.960	478	0.190	2.150	3.40	7.310
3751 -224	Residential	1.00	1.960	1.960	807	0.320	2.280	3.40	7.752
3751 -225	Residential	1.00	1.960	1.960	1,161	0.460	2.420	3.40	8.228
3751 -226	Residential	1.00	1.960	1.960	1,387	0.550	2.510	3.40	8.534
3751 -227	Residential	1.00	1.960	1.960	946	0.380	2.340	3.40	7.956
3751 -228	Residential	1.00	1.960	1.960	807	0.320	2.280	3.40	7.752
3751 -229	Residential	1.00	1.960	1.960	581	0.230	2.190	3.40	7.446
3751 -230	Residential	1.00	1.960	1.960	581	0.230	2.190	3.40	7.446
3751 -231	Residential	1.00	1.960	1.960	946	0.380	2.340	3.40	7.956
3751 -232	Residential	1.00	1.960	1.960	807	0.320	2.280	3.40	7.752
3751 -233	Residential	1.00	1.960	1.960	807	0.320	2.280	3.40	7.752
3751 -234	Residential	1.00	1.960	1.960	807	0.320	2.280	3.40	7.752
3751 -235	Residential	1.00	1.960	1.960	807	0.320	2.280	3.40	7.752
3751 -236	Residential	1.00	1.960	1.960	1,161	0.460	2.420	3.40	8.228
3751 -237	Residential	1.00	1.960	1.960	1,387	0.550	2.510	3.40	8.534
3751 -238	Residential	1.00	1.960	1.960	1,387	0.550	2.510	3.40	8.534
3751 -239	Residential	1.00	1.960	1.960	1,161	0.460	2.420	3.40	8.228
3751 -240	Residential	1.00	1.960	1.960	807	0.320	2.280	3.40	7.752
3751 -241	Residential	1.00	1.960	1.960	807	0.320	2.280	3.40	7.752
3751 -242	Residential	1.00	1.960	1.960	807	0.320	2.280	3.40	7.752
3751 -243	Residential	1.00	1.960	1.960	807	0.320	2.280	3.40	7.752
3751 -244	Residential	1.00	1.960	1.960	1,387	0.550	2.510	3.40	8.534
3751 -245	Residential	1.00	1.960	1.960	1,161	0.460	2.420	3.40	8.228
3751 -246	Residential	1.00	1.960	1.960	478	0.190	2.150	3.40	7.310
3751 -247	Residential	1.00	1.960	1.960	807	0.320	2.280	3.40	7.752
3751 -248	Residential	1.00	1.960	1.960	1,161	0.460	2.420	3.40	8.228
3751 -249	Residential	1.00	1.960	1.960	1,387	0.550	2.510	3.40	8.534
3751 -250	Residential	1.00	1.960	1.960	946	0.380	2.340	3.40	7.956
3751 -251	Residential	1.00	1.960	1.960	807	0.320	2.280	3.40	7.752
3751 -252	Residential	1.00	1.960	1.960	581	0.230	2.190	3.40	7.446
3751 -253	Residential	1.00	1.960	1.960	581	0.230	2.190	3.40	7.446
3751 -254	Residential	1.00	1.960	1.960	946	0.380	2.340	3.40	7.956
3751 -255	Residential	1.00	1.960	1.960	807	0.320	2.280	3.40	7.752
3751 -256	Residential	1.00	1.960	1.960	807	0.320	2.280	3.40	7.752
3751 -257	Residential	1.00	1.960	1.960	807	0.320	2.280	3.40	7.752
3751 -258	Residential	1.00	1.960	1.960	807	0.320	2.280	3.40	7.752

**Yerba Buena Community Benefit District  
Special Benefit Points Assignment**

Assessor's Parcel Number	Parcel Land Use Classification	Zone Factor	Linear Street Frontage	Linear Factor	Building Square Footage	Building Factor	Total Factors	Assigned Benefit Points	Total Special Benefit Points
3751 -259	Residential	1.00	1.960	1.960	1,161	0.460	2.420	3.40	8.228
3751 -260	Residential	1.00	1.960	1.960	1,534	0.610	2.570	3.40	8.738
3751 -261	Residential	1.00	1.960	1.960	1,387	0.550	2.510	3.40	8.534
3751 -262	Residential	1.00	1.960	1.960	1,161	0.460	2.420	3.40	8.228
3751 -263	Residential	1.00	1.960	1.960	807	0.320	2.280	3.40	7.752
3751 -264	Residential	1.00	1.960	1.960	807	0.320	2.280	3.40	7.752
3751 -265	Residential	1.00	1.960	1.960	807	0.320	2.280	3.40	7.752
3751 -266	Residential	1.00	1.960	1.960	807	0.320	2.280	3.40	7.752
3751 -267	Residential	1.00	1.960	1.960	1,387	0.550	2.510	3.40	8.534
3751 -268	Residential	1.00	1.960	1.960	1,161	0.460	2.420	3.40	8.228
3751 -269	Residential	1.00	1.960	1.960	478	0.190	2.150	3.40	7.310
3751 -270	Residential	1.00	1.960	1.960	807	0.320	2.280	3.40	7.752
3751 -271	Residential	1.00	1.960	1.960	1,161	0.460	2.420	3.40	8.228
3751 -272	Residential	1.00	1.960	1.960	1,387	0.550	2.510	3.40	8.534
3751 -273	Residential	1.00	1.960	1.960	946	0.380	2.340	3.40	7.956
3751 -274	Residential	1.00	1.960	1.960	807	0.320	2.280	3.40	7.752
3751 -275	Residential	1.00	1.960	1.960	581	0.230	2.190	3.40	7.446
3751 -276	Residential	1.00	1.960	1.960	581	0.230	2.190	3.40	7.446
3751 -277	Residential	1.00	1.960	1.960	946	0.380	2.340	3.40	7.956
3751 -278	Residential	1.00	1.960	1.960	807	0.320	2.280	3.40	7.752
3751 -279	Residential	1.00	1.960	1.960	807	0.320	2.280	3.40	7.752
3751 -280	Residential	1.00	1.960	1.960	807	0.320	2.280	3.40	7.752
3751 -281	Residential	1.00	1.960	1.960	807	0.320	2.280	3.40	7.752
3751 -282	Residential	1.00	1.960	1.960	1,161	0.460	2.420	3.40	8.228
3751 -283	Residential	1.00	1.960	1.960	1,387	0.550	2.510	3.40	8.534
3751 -284	Residential	1.00	1.960	1.960	1,387	0.550	2.510	3.40	8.534
3751 -285	Residential	1.00	1.960	1.960	1,161	0.460	2.420	3.40	8.228
3751 -286	Residential	1.00	1.960	1.960	807	0.320	2.280	3.40	7.752
3751 -287	Residential	1.00	1.960	1.960	807	0.320	2.280	3.40	7.752
3751 -288	Residential	1.00	1.960	1.960	807	0.320	2.280	3.40	7.752
3751 -289	Residential	1.00	1.960	1.960	807	0.320	2.280	3.40	7.752
3751 -290	Residential	1.00	1.960	1.960	1,387	0.550	2.510	3.40	8.534
3751 -291	Residential	1.00	1.960	1.960	1,161	0.460	2.420	3.40	8.228
3751 -292	Residential	1.00	1.960	1.960	478	0.190	2.150	3.40	7.310
3751 -293	Residential	1.00	1.960	1.960	807	0.320	2.280	3.40	7.752
3751 -294	Residential	1.00	1.960	1.960	1,161	0.460	2.420	3.40	8.228
3751 -295	Residential	1.00	1.960	1.960	1,387	0.550	2.510	3.40	8.534
3751 -296	Residential	1.00	1.960	1.960	946	0.380	2.340	3.40	7.956
3751 -297	Residential	1.00	1.960	1.960	807	0.320	2.280	3.40	7.752

**Yerba Buena Community Benefit District  
Special Benefit Points Assignment**

Assessor's Parcel Number	Parcel Land Use Classification	Zone Factor	Linear Street Frontage	Linear Factor	Building Square Footage	Building Factor	Total Factors	Assigned Benefit Points	Total Special Benefit Points
3751 -298	Residential	1.00	1.960	1.960	581	0.230	2.190	3.40	7.446
3751 -299	Residential	1.00	1.960	1.960	581	0.230	2.190	3.40	7.446
3751 -300	Residential	1.00	1.960	1.960	946	0.380	2.340	3.40	7.956
3751 -301	Residential	1.00	1.960	1.960	807	0.320	2.280	3.40	7.752
3751 -302	Residential	1.00	1.960	1.960	807	0.320	2.280	3.40	7.752
3751 -303	Residential	1.00	1.960	1.960	807	0.320	2.280	3.40	7.752
3751 -304	Residential	1.00	1.960	1.960	807	0.320	2.280	3.40	7.752
3751 -305	Residential	1.00	1.960	1.960	1,161	0.460	2.420	3.40	8.228
3751 -306	Residential	1.00	1.960	1.960	1,387	0.550	2.510	3.40	8.534
3751 -307	Residential	1.00	1.960	1.960	1,387	0.550	2.510	3.40	8.534
3751 -308	Residential	1.00	1.960	1.960	1,161	0.460	2.420	3.40	8.228
3751 -309	Residential	1.00	1.960	1.960	807	0.320	2.280	3.40	7.752
3751 -310	Residential	1.00	1.960	1.960	807	0.320	2.280	3.40	7.752
3751 -311	Residential	1.00	1.960	1.960	807	0.320	2.280	3.40	7.752
3751 -312	Residential	1.00	1.960	1.960	807	0.320	2.280	3.40	7.752
3751 -313	Residential	1.00	1.960	1.960	1,387	0.550	2.510	3.40	8.534
3751 -314	Residential	1.00	1.960	1.960	1,161	0.460	2.420	3.40	8.228
3751 -315	Residential	1.00	1.960	1.960	478	0.190	2.150	3.40	7.310
3751 -316	Residential	1.00	1.960	1.960	807	0.320	2.280	3.40	7.752
3751 -317	Residential	1.00	1.960	1.960	1,161	0.460	2.420	3.40	8.228
3751 -318	Residential	1.00	1.960	1.960	1,387	0.550	2.510	3.40	8.534
3751 -319	Residential	1.00	1.960	1.960	946	0.380	2.340	3.40	7.956
3751 -320	Residential	1.00	1.960	1.960	807	0.320	2.280	3.40	7.752
3751 -321	Residential	1.00	1.960	1.960	581	0.230	2.190	3.40	7.446
3751 -322	Residential	1.00	1.960	1.960	581	0.230	2.190	3.40	7.446
3751 -323	Residential	1.00	1.960	1.960	946	0.380	2.340	3.40	7.956
3751 -324	Residential	1.00	1.960	1.960	807	0.320	2.280	3.40	7.752
3751 -325	Residential	1.00	1.960	1.960	807	0.320	2.280	3.40	7.752
3751 -326	Residential	1.00	1.960	1.960	807	0.320	2.280	3.40	7.752
3751 -327	Residential	1.00	1.960	1.960	807	0.320	2.280	3.40	7.752
3751 -328	Residential	1.00	1.960	1.960	1,161	0.460	2.420	3.40	8.228
3751 -329	Residential	1.00	1.960	1.960	1,387	0.550	2.510	3.40	8.534
3751 -330	Residential	1.00	1.960	1.960	1,387	0.550	2.510	3.40	8.534
3751 -331	Residential	1.00	1.960	1.960	1,161	0.460	2.420	3.40	8.228
3751 -332	Residential	1.00	1.960	1.960	807	0.320	2.280	3.40	7.752
3751 -333	Residential	1.00	1.960	1.960	807	0.320	2.280	3.40	7.752
3751 -334	Residential	1.00	1.960	1.960	807	0.320	2.280	3.40	7.752
3751 -335	Residential	1.00	1.960	1.960	807	0.320	2.280	3.40	7.752
3751 -336	Residential	1.00	1.960	1.960	1,387	0.550	2.510	3.40	8.534

**Yerba Buena Community Benefit District  
Special Benefit Points Assignment**

Assessor's Parcel Number	Parcel Land Use Classification	Zone Factor	Linear Street Frontage	Linear Factor	Building Square Footage	Building Factor	Total Factors	Assigned Benefit Points	Total Special Benefit Points
3751 -337	Residential	1.00	1.960	1.960	1,161	0.460	2.420	3.40	8.228
3751 -338	Residential	1.00	1.960	1.960	478	0.190	2.150	3.40	7.310
3751 -339	Residential	1.00	1.960	1.960	807	0.320	2.280	3.40	7.752
3751 -340	Residential	1.00	1.960	1.960	807	0.320	2.280	3.40	7.752
3751 -341	Residential	1.00	1.960	1.960	1,387	0.550	2.510	3.40	8.534
3751 -342	Residential	1.00	1.960	1.960	946	0.380	2.340	3.40	7.956
3751 -343	Residential	1.00	1.960	1.960	807	0.320	2.280	3.40	7.752
3751 -344	Residential	1.00	1.960	1.960	581	0.230	2.190	3.40	7.446
3751 -345	Residential	1.00	1.960	1.960	581	0.230	2.190	3.40	7.446
3751 -346	Residential	1.00	1.960	1.960	946	0.380	2.340	3.40	7.956
3751 -347	Residential	1.00	1.960	1.960	946	0.380	2.340	3.40	7.956
3751 -348	Residential	1.00	1.960	1.960	1,161	0.460	2.420	3.40	8.228
3751 -349	Residential	1.00	1.960	1.960	1,387	0.550	2.510	3.40	8.534
3751 -350	Residential	1.00	1.960	1.960	807	0.320	2.280	3.40	7.752
3751 -351	Residential	1.00	1.960	1.960	1,387	0.550	2.510	3.40	8.534
3751 -352	Residential	1.00	1.960	1.960	1,161	0.460	2.420	3.40	8.228
3751 -353	Residential	1.00	1.960	1.960	478	0.190	2.150	3.40	7.310
3751 -354	Residential	1.00	1.960	1.960	807	0.320	2.280	3.40	7.752
3751 -355	Residential	1.00	1.960	1.960	807	0.320	2.280	3.40	7.752
3751 -356	Residential	1.00	1.960	1.960	1,387	0.550	2.510	3.40	8.534
3751 -357	Residential	1.00	1.960	1.960	946	0.380	2.340	3.40	7.956
3751 -358	Residential	1.00	1.960	1.960	807	0.320	2.280	3.40	7.752
3751 -359	Residential	1.00	1.960	1.960	581	0.230	2.190	3.40	7.446
3751 -360	Residential	1.00	1.960	1.960	581	0.230	2.190	3.40	7.446
3751 -361	Residential	1.00	1.960	1.960	946	0.380	2.340	3.40	7.956
3751 -362	Residential	1.00	1.960	1.960	946	0.380	2.340	3.40	7.956
3751 -363	Residential	1.00	1.960	1.960	1,161	0.460	2.420	3.40	8.228
3751 -364	Residential	1.00	1.960	1.960	1,387	0.550	2.510	3.40	8.534
3751 -365	Residential	1.00	1.960	1.960	807	0.320	2.280	3.40	7.752
3751 -366	Residential	1.00	1.960	1.960	1,387	0.550	2.510	3.40	8.534
3751 -367	Residential	1.00	1.960	1.960	1,161	0.460	2.420	3.40	8.228
3751 -368	Residential	1.00	1.960	1.960	478	0.190	2.150	3.40	7.310
3751 -369	Residential	1.00	1.960	1.960	807	0.320	2.280	3.40	7.752
3751 -370	Residential	1.00	1.960	1.960	807	0.320	2.280	3.40	7.752
3751 -371	Residential	1.00	1.960	1.960	1,387	0.550	2.510	3.40	8.534
3751 -372	Residential	1.00	1.960	1.960	946	0.380	2.340	3.40	7.956
3751 -373	Residential	1.00	1.960	1.960	807	0.320	2.280	3.40	7.752
3751 -374	Residential	1.00	1.960	1.960	581	0.230	2.190	3.40	7.446
3751 -375	Residential	1.00	1.960	1.960	581	0.230	2.190	3.40	7.446



**Yerba Buena Community Benefit District  
Special Benefit Points Assignment**

Assessor's Parcel Number	Parcel Land Use Classification	Zone Factor	Linear Street Frontage	Linear Factor	Building Square Footage	Building Factor	Total Factors	Assigned Benefit Points	Total Special Benefit Points
3751 -376	Residential	1.00	1.960	1.960	946	0.380	2.340	3.40	7.956
3751 -377	Residential	1.00	1.960	1.960	946	0.380	2.340	3.40	7.956
3751 -378	Residential	1.00	1.960	1.960	1,161	0.460	2.420	3.40	8.228
3751 -379	Residential	1.00	1.960	1.960	1,387	0.550	2.510	3.40	8.534
3751 -380	Residential	1.00	1.960	1.960	807	0.320	2.280	3.40	7.752
3751 -381	Residential	1.00	1.960	1.960	1,387	0.550	2.510	3.40	8.534
3751 -382	Residential	1.00	1.960	1.960	1,161	0.460	2.420	3.40	8.228
3751 -383	Residential	1.00	1.960	1.960	478	0.190	2.150	3.40	7.310
3751 -384	Residential	1.00	1.960	1.960	807	0.320	2.280	3.40	7.752
3751 -385	Residential	1.00	1.960	1.960	807	0.320	2.280	3.40	7.752
3751 -386	Residential	1.00	1.960	1.960	1,387	0.550	2.510	3.40	8.534
3751 -387	Residential	1.00	1.960	1.960	946	0.380	2.340	3.40	7.956
3751 -388	Residential	1.00	1.960	1.960	807	0.320	2.280	3.40	7.752
3751 -389	Residential	1.00	1.960	1.960	581	0.230	2.190	3.40	7.446
3751 -390	Residential	1.00	1.960	1.960	581	0.230	2.190	3.40	7.446
3751 -391	Residential	1.00	1.960	1.960	946	0.380	2.340	3.40	7.956
3751 -392	Residential	1.00	1.960	1.960	807	0.320	2.280	3.40	7.752
3751 -393	Residential	1.00	1.960	1.960	1,161	0.460	2.420	3.40	8.228
3751 -394	Residential	1.00	1.960	1.960	1,387	0.550	2.510	3.40	8.534
3751 -395	Residential	1.00	1.960	1.960	807	0.320	2.280	3.40	7.752
3751 -396	Residential	1.00	1.960	1.960	1,387	0.550	2.510	3.40	8.534
3751 -397	Residential	1.00	1.960	1.960	1,161	0.460	2.420	3.40	8.228
3751 -398	Residential	1.00	1.960	1.960	1,387	0.550	2.510	3.40	8.534
3751 -399	Residential	1.00	1.960	1.960	807	0.320	2.280	3.40	7.752
3751 -400	Residential	1.00	1.960	1.960	1,387	0.550	2.510	3.40	8.534
3751 -401	Residential	1.00	1.960	1.960	946	0.380	2.340	3.40	7.956
3751 -402	Residential	1.00	1.960	1.960	807	0.320	2.280	3.40	7.752
3751 -403	Residential	1.00	1.960	1.960	581	0.230	2.190	3.40	7.446
3751 -404	Residential	1.00	1.960	1.960	581	0.230	2.190	3.40	7.446
3751 -405	Residential	1.00	1.960	1.960	946	0.380	2.340	3.40	7.956
3751 -406	Residential	1.00	1.960	1.960	807	0.320	2.280	3.40	7.752
3751 -407	Residential	1.00	1.960	1.960	1,161	0.460	2.420	3.40	8.228
3751 -408	Residential	1.00	1.960	1.960	1,161	0.460	2.420	3.40	8.228
3751 -409	Residential	1.00	1.960	1.960	807	0.320	2.280	3.40	7.752
3751 -410	Residential	1.00	695.997	695.997	157,115	62.850	758.847	3.40	2,580.080
3751 -420	Non-Residential: Hotel, Retail, Office	1.00	0.835	0.835	749	0.300	1.135	4.00	4.540
3751 -421	Non-Residential: Hotel, Retail, Office	1.00	0.835	0.835	603	0.240	1.075	4.00	4.300
3751 -422	Non-Residential: Hotel, Retail, Office	1.00	0.835	0.835	534	0.210	1.045	4.00	4.180
3751 -423	Non-Residential: Hotel, Retail, Office	1.00	0.835	0.835	215	0.090	0.925	4.00	3.700

**Yerba Buena Community Benefit District  
Special Benefit Points Assignment**

Assessor's Parcel Number	Parcel Land Use Classification	Zone Factor	Linear Street Frontage	Linear Factor	Building Square Footage	Building Factor	Total Factors	Assigned Benefit Points	Total Special Benefit Points
3751 -424	Non-Residential: Hotel, Retail, Office	1.00	0.835	0.835	1,476	0.590	1.425	4.00	5.700
3751 -425	Residential	1.00	0.835	0.835	425	0.170	1.005	3.40	3.417
3751 -426	Residential	1.00	0.835	0.835	244	0.100	0.935	3.40	3.179
3751 -427	Residential	1.00	0.835	0.835	244	0.100	0.935	3.40	3.179
3751 -428	Residential	1.00	0.835	0.835	271	0.110	0.945	3.40	3.213
3751 -429	Residential	1.00	0.835	0.835	328	0.130	0.965	3.40	3.281
3751 -430	Residential	1.00	0.835	0.835	275	0.110	0.945	3.40	3.213
3751 -431	Residential	1.00	0.835	0.835	277	0.110	0.945	3.40	3.213
3751 -432	Residential	1.00	0.835	0.835	261	0.100	0.935	3.40	3.179
3751 -433	Residential	1.00	0.835	0.835	276	0.110	0.945	3.40	3.213
3751 -434	Residential	1.00	0.835	0.835	284	0.110	0.945	3.40	3.213
3751 -435	Residential	1.00	0.835	0.835	264	0.110	0.945	3.40	3.213
3751 -436	Residential	1.00	0.835	0.835	268	0.110	0.945	3.40	3.213
3751 -437	Residential	1.00	0.835	0.835	233	0.090	0.925	3.40	3.145
3751 -438	Residential	1.00	0.835	0.835	266	0.110	0.945	3.40	3.213
3751 -439	Residential	1.00	0.835	0.835	284	0.110	0.945	3.40	3.213
3751 -440	Residential	1.00	0.835	0.835	259	0.100	0.935	3.40	3.179
3751 -441	Residential	1.00	0.835	0.835	266	0.110	0.945	3.40	3.213
3751 -442	Residential	1.00	0.835	0.835	281	0.110	0.945	3.40	3.213
3751 -443	Residential	1.00	0.835	0.835	324	0.130	0.965	3.40	3.281
3751 -444	Residential	1.00	0.835	0.835	278	0.110	0.945	3.40	3.213
3751 -445	Residential	1.00	0.835	0.835	278	0.110	0.945	3.40	3.213
3751 -446	Residential	1.00	0.835	0.835	262	0.100	0.935	3.40	3.179
3751 -447	Residential	1.00	0.835	0.835	274	0.110	0.945	3.40	3.213
3751 -448	Residential	1.00	0.835	0.835	287	0.110	0.945	3.40	3.213
3751 -449	Residential	1.00	0.835	0.835	264	0.110	0.945	3.40	3.213
3751 -450	Residential	1.00	0.835	0.835	268	0.110	0.945	3.40	3.213
3751 -451	Residential	1.00	0.835	0.835	255	0.100	0.935	3.40	3.179
3751 -452	Residential	1.00	0.835	0.835	290	0.120	0.955	3.40	3.247
3751 -453	Residential	1.00	0.835	0.835	286	0.110	0.945	3.40	3.213
3751 -454	Residential	1.00	0.835	0.835	237	0.090	0.925	3.40	3.145
3751 -455	Residential	1.00	0.835	0.835	266	0.110	0.945	3.40	3.213
3751 -456	Residential	1.00	0.835	0.835	282	0.110	0.945	3.40	3.213
3751 -457	Residential	1.00	0.835	0.835	332	0.130	0.965	3.40	3.281
3751 -458	Residential	1.00	0.835	0.835	277	0.110	0.945	3.40	3.213
3751 -459	Residential	1.00	0.835	0.835	275	0.110	0.945	3.40	3.213
3751 -460	Residential	1.00	0.835	0.835	262	0.100	0.935	3.40	3.179
3751 -461	Residential	1.00	0.835	0.835	279	0.110	0.945	3.40	3.213
3751 -462	Residential	1.00	0.835	0.835	293	0.120	0.955	3.40	3.247

**Yerba Buena Community Benefit District  
Special Benefit Points Assignment**

Assessor's Parcel Number	Parcel Land Use Classification	Zone Factor	Linear Street Frontage	Linear Factor	Building Square Footage	Building Factor	Total Factors	Assigned Benefit Points	Total Special Benefit Points
3751 -463	Residential	1.00	0.835	0.835	265	0.110	0.945	3.40	3.213
3751 -464	Residential	1.00	0.835	0.835	266	0.110	0.945	3.40	3.213
3751 -465	Residential	1.00	0.835	0.835	256	0.100	0.935	3.40	3.179
3751 -466	Residential	1.00	0.835	0.835	290	0.120	0.955	3.40	3.247
3751 -467	Residential	1.00	0.835	0.835	285	0.110	0.945	3.40	3.213
3751 -468	Residential	1.00	0.835	0.835	260	0.100	0.935	3.40	3.179
3751 -469	Residential	1.00	0.835	0.835	267	0.110	0.945	3.40	3.213
3751 -470	Residential	1.00	0.835	0.835	282	0.110	0.945	3.40	3.213
3751 -471	Residential	1.00	0.835	0.835	328	0.130	0.965	3.40	3.281
3751 -472	Residential	1.00	0.835	0.835	278	0.110	0.945	3.40	3.213
3751 -473	Residential	1.00	0.835	0.835	279	0.110	0.945	3.40	3.213
3751 -474	Residential	1.00	0.835	0.835	260	0.100	0.935	3.40	3.179
3751 -475	Residential	1.00	0.835	0.835	279	0.110	0.945	3.40	3.213
3751 -476	Residential	1.00	0.835	0.835	296	0.120	0.955	3.40	3.247
3751 -477	Residential	1.00	0.835	0.835	264	0.110	0.945	3.40	3.213
3751 -478	Residential	1.00	0.835	0.835	264	0.110	0.945	3.40	3.213
3751 -479	Residential	1.00	0.835	0.835	255	0.100	0.935	3.40	3.179
3751 -480	Residential	1.00	0.835	0.835	287	0.110	0.945	3.40	3.213
3751 -481	Residential	1.00	0.835	0.835	286	0.110	0.945	3.40	3.213
3751 -482	Residential	1.00	0.835	0.835	260	0.100	0.935	3.40	3.179
3751 -483	Residential	1.00	0.835	0.835	267	0.110	0.945	3.40	3.213
3751 -484	Residential	1.00	0.835	0.835	282	0.110	0.945	3.40	3.213
3751 -485	Residential	1.00	0.835	0.835	332	0.130	0.965	3.40	3.281
3751 -486	Residential	1.00	0.835	0.835	273	0.110	0.945	3.40	3.213
3751 -487	Residential	1.00	0.835	0.835	272	0.110	0.945	3.40	3.213
3751 -488	Residential	1.00	0.835	0.835	260	0.100	0.935	3.40	3.179
3751 -489	Residential	1.00	0.835	0.835	275	0.110	0.945	3.40	3.213
3751 -490	Residential	1.00	0.835	0.835	292	0.120	0.955	3.40	3.247
3751 -491	Residential	1.00	0.835	0.835	262	0.100	0.935	3.40	3.179
3751 -492	Residential	1.00	0.835	0.835	265	0.110	0.945	3.40	3.213
3751 -493	Residential	1.00	0.835	0.835	255	0.100	0.935	3.40	3.179
3751 -494	Residential	1.00	0.835	0.835	287	0.110	0.945	3.40	3.213
3751 -495	Residential	1.00	0.835	0.835	282	0.110	0.945	3.40	3.213
3751 -496	Residential	1.00	0.835	0.835	258	0.100	0.935	3.40	3.179
3751 -497	Residential	1.00	0.835	0.835	264	0.110	0.945	3.40	3.213
3751 -498	Residential	1.00	0.835	0.835	277	0.110	0.945	3.40	3.213
3751 -499	Residential	1.00	0.835	0.835	329	0.130	0.965	3.40	3.281
3751 -500	Residential	1.00	0.835	0.835	243	0.100	0.935	3.40	3.179
3751 -501	Residential	1.00	0.835	0.835	244	0.100	0.935	3.40	3.179

**Yerba Buena Community Benefit District  
Special Benefit Points Assignment**

Assessor's Parcel Number	Parcel Land Use Classification	Zone Factor	Linear Street Frontage	Linear Factor	Building Square Footage	Building Factor	Total Factors	Assigned Benefit Points	Total Special Benefit Points
3751 -502	Residential	1.00	0.835	0.835	229	0.090	0.925	3.40	3.145
3751 -503	Residential	1.00	0.835	0.835	244	0.100	0.935	3.40	3.179
3751 -504	Residential	1.00	0.835	0.835	299	0.120	0.955	3.40	3.247
3751 -505	Residential	1.00	0.835	0.835	262	0.100	0.935	3.40	3.179
3751 -506	Residential	1.00	0.835	0.835	264	0.110	0.945	3.40	3.213
3751 -507	Residential	1.00	0.835	0.835	234	0.090	0.925	3.40	3.145
3751 -508	Residential	1.00	0.835	0.835	289	0.120	0.955	3.40	3.247
3751 -509	Residential	1.00	0.835	0.835	285	0.110	0.945	3.40	3.213
3751 -510	Residential	1.00	0.835	0.835	259	0.100	0.935	3.40	3.179
3751 -511	Residential	1.00	0.835	0.835	264	0.110	0.945	3.40	3.213
3751 -512	Residential	1.00	0.835	0.835	279	0.110	0.945	3.40	3.213
3751 -513	Residential	1.00	0.835	0.835	334	0.130	0.965	3.40	3.281
3751 -514	Residential	1.00	0.835	0.835	243	0.100	0.935	3.40	3.179
3751 -515	Residential	1.00	0.835	0.835	246	0.100	0.935	3.40	3.179
3751 -516	Residential	1.00	0.835	0.835	231	0.090	0.925	3.40	3.145
3751 -517	Residential	1.00	0.835	0.835	247	0.100	0.935	3.40	3.179
3751 -518	Residential	1.00	0.835	0.835	303	0.120	0.955	3.40	3.247
3751 -519	Residential	1.00	0.835	0.835	262	0.100	0.935	3.40	3.179
3751 -520	Residential	1.00	0.835	0.835	266	0.110	0.945	3.40	3.213
3751 -521	Residential	1.00	0.835	0.835	258	0.100	0.935	3.40	3.179
3751 -522	Residential	1.00	0.835	0.835	286	0.110	0.945	3.40	3.213
3752 -001	Non-Profit / Public	1.00	123.000	123.000	18,000	7.200	130.200	0.90	117.180
3752 -002	Non-Residential: Hotel, Retail, Office	1.00	92.000	92.000	8,655	3.460	95.460	4.00	381.840
3752 -003	Non-Residential: Hotel, Retail, Office	1.00	100.000	100.000	7,840	3.140	103.140	4.00	412.560
3752 -008	Non-Profit / Public	1.00	109.719	109.719	6,700	2.680	112.399	0.90	101.159
3752 -009	Non-Profit / Public	1.00	130.281	130.281	2,900	1.160	131.441	0.90	118.297
3752 -010	Non-Profit / Public	1.00	230.000	230.000	6,035	2.410	232.410	0.90	209.169
3752 -011	Non-Residential: Hotel, Retail, Office	1.00	130.000	130.000	5,098	2.040	132.040	4.00	528.160
3752 -011A	Non-Residential: Hotel, Retail, Office	1.00	190.000	190.000	17,598	7.040	197.040	4.00	788.160
3752 -012	Non-Profit / Public	1.00	465.000	465.000	8,800	3.520	468.520	0.90	421.668
3752 -014	Non-Residential: Hotel, Retail, Office	1.00	25.000	25.000	2,125	0.850	25.850	4.00	103.400
3752 -015	Non-Residential: Hotel, Retail, Office	1.00	100.000	100.000	8,000	3.200	103.200	4.00	412.800
3752 -017	Non-Residential: Hotel, Retail, Office	1.00	50.000	50.000	4,250	1.700	51.700	4.00	206.800
3752 -018	Non-Profit / Public	1.00	200.000	200.000	0	0.000	200.000	0.90	180.000
3752 -019	Residential	1.00	68.750	68.750	29,000	11.600	80.350	3.40	273.190
3752 -023	Non-Residential: Hotel, Retail, Office	1.00	223.834	223.834	1,161	0.460	224.294	4.00	897.176
3752 -024	Non-Residential: Hotel, Retail, Office	1.00	158.666	158.666	7,800	3.120	161.786	4.00	647.144
3752 -026	Non-Residential: Hotel, Retail, Office	1.00	22.917	22.917	1,534	0.610	23.527	4.00	94.108
3752 -027	Residential	1.00	22.917	22.917	1,945	0.780	23.697	3.40	80.570

**Yerba Buena Community Benefit District  
Special Benefit Points Assignment**

Assessor's Parcel Number	Parcel Land Use Classification	Zone Factor	Linear Street Frontage	Linear Factor	Building Square Footage	Building Factor	Total Factors	Assigned Benefit Points	Total Special Benefit Points
3752 -028	Non-Residential: Hotel, Retail, Office	1.00	22.917	22.917	1,891	0.760	23.677	4.00	94.708
3752 -032	Undeveloped	1.00	25.000	25.000	0	0.000	25.000	0.65	16.250
3752 -033	Undeveloped	1.00	25.000	25.000	0	0.000	25.000	0.65	16.250
3752 -036	Non-Residential: Hotel, Retail, Office	1.00	50.000	50.000	11,238	4.500	54.500	4.00	218.000
3752 -051	Non-Residential: Hotel, Retail, Office	1.00	25.000	25.000	2,000	0.800	25.800	4.00	103.200
3752 -052	Non-Residential: Hotel, Retail, Office	1.00	25.000	25.000	900	0.360	25.360	4.00	101.440
3752 -053	Undeveloped	1.00	22.917	22.917	0	0.000	22.917	0.65	14.896
3752 -054	Residential	1.00	22.917	22.917	3,080	1.230	24.147	3.40	82.100
3752 -070	Non-Residential: Hotel, Retail, Office	1.00	50.000	50.000	0	0.000	50.000	4.00	200.000
3752 -076	Non-Residential: Hotel, Retail, Office	1.00	100.000	100.000	16,490	6.600	106.600	4.00	426.400
3752 -078	Non-Residential: Hotel, Retail, Office	1.00	25.000	25.000	2,375	0.950	25.950	4.00	103.800
3752 -079	Non-Residential: Hotel, Retail, Office	1.00	99.500	99.500	9,642	3.860	103.360	4.00	413.440
3752 -080	Non-Residential: Hotel, Retail, Office	1.00	124.000	124.000	7,513	3.010	127.010	4.00	508.040
3752 -081	Non-Residential: Hotel, Retail, Office	1.00	141.250	141.250	5,890	2.360	143.610	4.00	574.440
3752 -083	Non-Residential: Hotel, Retail, Office	1.00	25.000	25.000	4,370	1.750	26.750	4.00	107.000
3752 -095	Non-Residential: Hotel, Retail, Office	1.00	337.500	337.500	36,845	14.740	352.240	4.00	1,408.960
3752 -107	Non-Profit / Public	1.00	600.000	600.000	159,975	63.990	663.990	0.90	597.591
3752 -109	Residential	1.00	7.564	7.564	805	0.320	7.884	3.40	26.806
3752 -110	Residential	1.00	7.564	7.564	1,057	0.420	7.984	3.40	27.146
3752 -111	Residential	1.00	7.564	7.564	801	0.320	7.884	3.40	26.806
3752 -112	Residential	1.00	7.564	7.564	801	0.320	7.884	3.40	26.806
3752 -113	Residential	1.00	7.564	7.564	801	0.320	7.884	3.40	26.806
3752 -114	Residential	1.00	7.564	7.564	801	0.320	7.884	3.40	26.806
3752 -115	Residential	1.00	7.564	7.564	801	0.320	7.884	3.40	26.806
3752 -116	Residential	1.00	7.564	7.564	801	0.320	7.884	3.40	26.806
3752 -117	Residential	1.00	7.564	7.564	801	0.320	7.884	3.40	26.806
3752 -118	Residential	1.00	7.564	7.564	691	0.280	7.844	3.40	26.670
3752 -119	Residential	1.00	7.564	7.564	691	0.280	7.844	3.40	26.670
3752 -120	Residential	1.00	7.564	7.564	722	0.290	7.854	3.40	26.704
3752 -121	Residential	1.00	7.564	7.564	691	0.280	7.844	3.40	26.670
3752 -122	Residential	1.00	7.564	7.564	691	0.280	7.844	3.40	26.670
3752 -123	Residential	1.00	7.564	7.564	691	0.280	7.844	3.40	26.670
3752 -124	Residential	1.00	7.564	7.564	691	0.280	7.844	3.40	26.670
3752 -125	Residential	1.00	7.564	7.564	805	0.320	7.884	3.40	26.806
3752 -126	Residential	1.00	7.564	7.564	1,197	0.480	8.044	3.40	27.350
3752 -130	Residential	1.00	11.135	11.135	1,426	0.570	11.705	3.40	39.797
3752 -131	Residential	1.00	11.135	11.135	1,302	0.520	11.655	3.40	39.627
3752 -132	Residential	1.00	11.135	11.135	1,211	0.480	11.615	3.40	39.491
3752 -133	Residential	1.00	11.135	11.135	1,092	0.440	11.575	3.40	39.355

**Yerba Buena Community Benefit District  
Special Benefit Points Assignment**

Assessor's Parcel Number	Parcel Land Use Classification	Zone Factor	Linear Street Frontage	Linear Factor	Building Square Footage	Building Factor	Total Factors	Assigned Benefit Points	Total Special Benefit Points
3752 -134	Residential	1.00	11.135	11.135	1,211	0.480	11.615	3.40	39.491
3752 -135	Residential	1.00	11.135	11.135	1,092	0.440	11.575	3.40	39.355
3752 -136	Residential	1.00	11.135	11.135	1,211	0.480	11.615	3.40	39.491
3752 -137	Residential	1.00	11.135	11.135	1,092	0.440	11.575	3.40	39.355
3752 -138	Residential	1.00	11.135	11.135	1,211	0.480	11.615	3.40	39.491
3752 -139	Residential	1.00	11.135	11.135	1,092	0.440	11.575	3.40	39.355
3752 -140	Residential	1.00	11.135	11.135	1,211	0.480	11.615	3.40	39.491
3752 -141	Residential	1.00	11.135	11.135	1,092	0.440	11.575	3.40	39.355
3752 -142	Residential	1.00	11.135	11.135	1,211	0.480	11.615	3.40	39.491
3752 -143	Residential	1.00	11.135	11.135	1,309	0.520	11.655	3.40	39.627
3752 -144	Residential	1.00	11.135	11.135	1,302	0.520	11.655	3.40	39.627
3752 -145	Residential	1.00	11.135	11.135	1,309	0.520	11.655	3.40	39.627
3752 -146	Residential	1.00	11.135	11.135	1,302	0.520	11.655	3.40	39.627
3752 -147	Residential	1.00	11.135	11.135	1,302	0.520	11.655	3.40	39.627
3752 -148	Residential	1.00	11.135	11.135	1,302	0.520	11.655	3.40	39.627
3752 -149	Residential	1.00	11.135	11.135	1,092	0.440	11.575	3.40	39.355
3752 -150	Residential	1.00	11.135	11.135	1,211	0.480	11.615	3.40	39.491
3752 -151	Residential	1.00	11.135	11.135	1,125	0.450	11.585	3.40	39.389
3752 -152	Residential	1.00	11.135	11.135	1,211	0.480	11.615	3.40	39.491
3752 -153	Residential	1.00	11.135	11.135	1,426	0.570	11.705	3.40	39.797
3752 -156	Residential	1.00	6.820	6.820	915	0.370	7.190	3.40	24.446
3752 -157	Residential	1.00	6.820	6.820	915	0.370	7.190	3.40	24.446
3752 -158	Residential	1.00	6.820	6.820	1,083	0.430	7.250	3.40	24.650
3752 -159	Residential	1.00	6.820	6.820	915	0.370	7.190	3.40	24.446
3752 -160	Residential	1.00	6.820	6.820	962	0.380	7.200	3.40	24.480
3752 -161	Residential	1.00	6.820	6.820	962	0.380	7.200	3.40	24.480
3752 -162	Residential	1.00	10.033	10.033	1,370	0.550	10.583	3.40	35.982
3752 -163	Residential	1.00	10.033	10.033	1,487	0.590	10.623	3.40	36.118
3752 -164	Residential	1.00	10.033	10.033	1,157	0.460	10.493	3.40	35.676
3752 -165	Residential	1.00	10.033	10.033	1,284	0.510	10.543	3.40	35.846
3752 -166	Residential	1.00	10.033	10.033	1,137	0.450	10.483	3.40	35.642
3752 -167	Residential	1.00	10.033	10.033	1,284	0.510	10.543	3.40	35.846
3752 -168	Residential	1.00	10.033	10.033	1,157	0.460	10.493	3.40	35.676
3752 -169	Residential	1.00	10.033	10.033	1,284	0.510	10.543	3.40	35.846
3752 -170	Residential	1.00	10.033	10.033	1,197	0.480	10.513	3.40	35.744
3752 -171	Residential	1.00	10.033	10.033	1,284	0.510	10.543	3.40	35.846
3752 -172	Residential	1.00	10.033	10.033	1,157	0.460	10.493	3.40	35.676
3752 -173	Residential	1.00	10.033	10.033	1,284	0.510	10.543	3.40	35.846
3752 -174	Residential	1.00	10.033	10.033	1,384	0.550	10.583	3.40	35.982

**Yerba Buena Community Benefit District  
Special Benefit Points Assignment**

Assessor's Parcel Number	Parcel Land Use Classification	Zone Factor	Linear Street Frontage	Linear Factor	Building Square Footage	Building Factor	Total Factors	Assigned Benefit Points	Total Special Benefit Points
3752 -175	Residential	1.00	10.033	10.033	1,284	0.510	10.543	3.40	35.846
3752 -176	Residential	1.00	10.033	10.033	1,384	0.550	10.583	3.40	35.982
3752 -177	Residential	1.00	10.033	10.033	1,367	0.550	10.583	3.40	35.982
3752 -178	Residential	1.00	10.033	10.033	1,157	0.460	10.493	3.40	35.676
3752 -179	Residential	1.00	10.033	10.033	1,367	0.550	10.583	3.40	35.982
3752 -180	Residential	1.00	10.033	10.033	1,157	0.460	10.493	3.40	35.676
3752 -181	Residential	1.00	10.033	10.033	1,367	0.550	10.583	3.40	35.982
3752 -182	Residential	1.00	10.033	10.033	1,157	0.460	10.493	3.40	35.676
3752 -183	Residential	1.00	10.033	10.033	1,284	0.510	10.543	3.40	35.846
3752 -184	Residential	1.00	10.033	10.033	1,157	0.460	10.493	3.40	35.676
3752 -185	Residential	1.00	10.033	10.033	1,284	0.510	10.543	3.40	35.846
3752 -186	Residential	1.00	10.033	10.033	1,157	0.460	10.493	3.40	35.676
3752 -187	Residential	1.00	10.033	10.033	1,484	0.590	10.623	3.40	36.118
3752 -188	Residential	1.00	10.033	10.033	1,157	0.460	10.493	3.40	35.676
3752 -189	Residential	1.00	10.033	10.033	1,484	0.590	10.623	3.40	36.118
3752 -190	Residential	1.00	10.033	10.033	1,284	0.510	10.543	3.40	35.846
3752 -191	Residential	1.00	10.033	10.033	1,284	0.510	10.543	3.40	35.846
3752 -192	Residential	1.00	3.364	3.364	838	0.340	3.704	3.40	12.594
3752 -193	Residential	1.00	3.364	3.364	884	0.350	3.714	3.40	12.628
3752 -194	Residential	1.00	3.364	3.364	898	0.360	3.724	3.40	12.662
3752 -195	Residential	1.00	3.364	3.364	898	0.360	3.724	3.40	12.662
3752 -196	Residential	1.00	3.364	3.364	885	0.350	3.714	3.40	12.628
3752 -197	Residential	1.00	3.364	3.364	885	0.350	3.714	3.40	12.628
3752 -198	Residential	1.00	3.364	3.364	766	0.310	3.674	3.40	12.492
3752 -199	Residential	1.00	3.364	3.364	766	0.310	3.674	3.40	12.492
3752 -200	Residential	1.00	3.364	3.364	898	0.360	3.724	3.40	12.662
3752 -201	Residential	1.00	3.364	3.364	898	0.360	3.724	3.40	12.662
3752 -202	Residential	1.00	3.364	3.364	897	0.360	3.724	3.40	12.662
3752 -203	Residential	1.00	3.364	3.364	897	0.360	3.724	3.40	12.662
3752 -204	Residential	1.00	3.364	3.364	847	0.340	3.704	3.40	12.594
3752 -205	Residential	1.00	3.364	3.364	727	0.290	3.654	3.40	12.424
3752 -206	Residential	1.00	3.364	3.364	740	0.300	3.664	3.40	12.458
3752 -207	Residential	1.00	3.364	3.364	740	0.300	3.664	3.40	12.458
3752 -208	Residential	1.00	3.364	3.364	740	0.300	3.664	3.40	12.458
3752 -209	Residential	1.00	3.364	3.364	740	0.300	3.664	3.40	12.458
3752 -210	Residential	1.00	3.364	3.364	740	0.300	3.664	3.40	12.458
3752 -211	Residential	1.00	3.364	3.364	740	0.300	3.664	3.40	12.458
3752 -212	Residential	1.00	3.364	3.364	729	0.290	3.654	3.40	12.424
3752 -213	Residential	1.00	3.364	3.364	719	0.290	3.654	3.40	12.424

**Yerba Buena Community Benefit District  
Special Benefit Points Assignment**

Assessor's Parcel Number	Parcel Land Use Classification	Zone Factor	Linear Street Frontage	Linear Factor	Building Square Footage	Building Factor	Total Factors	Assigned Benefit Points	Total Special Benefit Points
3752 -214	Residential	1.00	3.364	3.364	740	0.300	3.664	3.40	12.458
3752 -215	Residential	1.00	3.364	3.364	740	0.300	3.664	3.40	12.458
3752 -216	Residential	1.00	3.364	3.364	740	0.300	3.664	3.40	12.458
3752 -217	Residential	1.00	3.364	3.364	740	0.300	3.664	3.40	12.458
3752 -218	Residential	1.00	3.364	3.364	740	0.300	3.664	3.40	12.458
3752 -219	Residential	1.00	3.364	3.364	740	0.300	3.664	3.40	12.458
3752 -220	Residential	1.00	3.364	3.364	740	0.300	3.664	3.40	12.458
3752 -221	Residential	1.00	3.364	3.364	740	0.300	3.664	3.40	12.458
3752 -222	Residential	1.00	3.364	3.364	740	0.300	3.664	3.40	12.458
3752 -223	Residential	1.00	3.364	3.364	643	0.260	3.624	3.40	12.322
3752 -224	Residential	1.00	3.364	3.364	724	0.290	3.654	3.40	12.424
3752 -225	Residential	1.00	3.364	3.364	642	0.260	3.624	3.40	12.322
3752 -226	Residential	1.00	3.364	3.364	799	0.320	3.684	3.40	12.526
3752 -227	Residential	1.00	3.364	3.364	768	0.310	3.674	3.40	12.492
3752 -228	Residential	1.00	3.364	3.364	768	0.310	3.674	3.40	12.492
3752 -229	Residential	1.00	3.364	3.364	787	0.310	3.674	3.40	12.492
3752 -230	Residential	1.00	3.364	3.364	787	0.310	3.674	3.40	12.492
3752 -231	Residential	1.00	3.364	3.364	787	0.310	3.674	3.40	12.492
3752 -232	Residential	1.00	3.364	3.364	787	0.310	3.674	3.40	12.492
3752 -233	Residential	1.00	3.364	3.364	775	0.310	3.674	3.40	12.492
3752 -234	Residential	1.00	3.364	3.364	787	0.310	3.674	3.40	12.492
3752 -235	Residential	1.00	3.364	3.364	775	0.310	3.674	3.40	12.492
3752 -236	Residential	1.00	3.364	3.364	787	0.310	3.674	3.40	12.492
3752 -237	Residential	1.00	3.364	3.364	838	0.340	3.704	3.40	12.594
3752 -238	Residential	1.00	3.364	3.364	838	0.340	3.704	3.40	12.594
3752 -239	Residential	1.00	3.364	3.364	838	0.340	3.704	3.40	12.594
3752 -240	Residential	1.00	3.364	3.364	838	0.340	3.704	3.40	12.594
3752 -241	Residential	1.00	3.364	3.364	838	0.340	3.704	3.40	12.594
3752 -242	Residential	1.00	3.364	3.364	838	0.340	3.704	3.40	12.594
3752 -243	Residential	1.00	3.364	3.364	838	0.340	3.704	3.40	12.594
3752 -244	Residential	1.00	3.364	3.364	760	0.300	3.664	3.40	12.458
3752 -245	Residential	1.00	3.364	3.364	838	0.340	3.704	3.40	12.594
3752 -246	Residential	1.00	3.364	3.364	838	0.340	3.704	3.40	12.594
3752 -247	Residential	1.00	3.364	3.364	838	0.340	3.704	3.40	12.594
3752 -248	Residential	1.00	3.364	3.364	838	0.340	3.704	3.40	12.594
3752 -249	Residential	1.00	3.364	3.364	838	0.340	3.704	3.40	12.594
3752 -250	Residential	1.00	3.364	3.364	838	0.340	3.704	3.40	12.594
3752 -251	Residential	1.00	3.364	3.364	838	0.340	3.704	3.40	12.594
3752 -252	Residential	1.00	3.364	3.364	838	0.340	3.704	3.40	12.594



**Yerba Buena Community Benefit District  
Special Benefit Points Assignment**

<b>Assessor's Parcel Number</b>	<b>Parcel Land Use Classification</b>	<b>Zone Factor</b>	<b>Linear Street Frontage</b>	<b>Linear Factor</b>	<b>Building Square Footage</b>	<b>Building Factor</b>	<b>Total Factors</b>	<b>Assigned Benefit Points</b>	<b>Total Special Benefit Points</b>
3752 -253	Residential	1.00	3.364	3.364	838	0.340	3.704	3.40	12.594
3752 -254	Residential	1.00	3.364	3.364	838	0.340	3.704	3.40	12.594
3752 -255	Residential	1.00	3.364	3.364	838	0.340	3.704	3.40	12.594
3752 -256	Residential	1.00	3.364	3.364	838	0.340	3.704	3.40	12.594
3752 -257	Residential	1.00	3.364	3.364	838	0.340	3.704	3.40	12.594
3752 -258	Residential	1.00	3.364	3.364	838	0.340	3.704	3.40	12.594
3752 -259	Residential	1.00	3.364	3.364	838	0.340	3.704	3.40	12.594
3752 -260	Residential	1.00	3.364	3.364	838	0.340	3.704	3.40	12.594
3752 -261	Residential	1.00	3.364	3.364	838	0.340	3.704	3.40	12.594
3752 -262	Residential	1.00	3.364	3.364	838	0.340	3.704	3.40	12.594
3752 -263	Residential	1.00	3.364	3.364	838	0.340	3.704	3.40	12.594
3752 -264	Residential	1.00	3.364	3.364	838	0.340	3.704	3.40	12.594
3752 -265	Residential	1.00	3.364	3.364	838	0.340	3.704	3.40	12.594
3752 -266	Residential	1.00	3.364	3.364	838	0.340	3.704	3.40	12.594
3752 -267	Residential	1.00	3.364	3.364	838	0.340	3.704	3.40	12.594
3752 -268	Residential	1.00	3.364	3.364	838	0.340	3.704	3.40	12.594
3752 -269	Residential	1.00	3.364	3.364	838	0.340	3.704	3.40	12.594
3752 -270	Residential	1.00	3.364	3.364	838	0.340	3.704	3.40	12.594
3752 -271	Residential	1.00	3.364	3.364	838	0.340	3.704	3.40	12.594
3752 -272	Residential	1.00	3.364	3.364	838	0.340	3.704	3.40	12.594
3752 -273	Residential	1.00	3.364	3.364	838	0.340	3.704	3.40	12.594
3752 -274	Residential	1.00	3.364	3.364	838	0.340	3.704	3.40	12.594
3752 -275	Residential	1.00	3.364	3.364	838	0.340	3.704	3.40	12.594
3752 -276	Residential	1.00	3.364	3.364	838	0.340	3.704	3.40	12.594
3752 -277	Residential	1.00	3.364	3.364	838	0.340	3.704	3.40	12.594
3752 -278	Residential	1.00	3.364	3.364	838	0.340	3.704	3.40	12.594
3752 -279	Residential	1.00	3.364	3.364	838	0.340	3.704	3.40	12.594
3752 -280	Residential	1.00	3.364	3.364	838	0.340	3.704	3.40	12.594
3752 -281	Residential	1.00	3.364	3.364	838	0.340	3.704	3.40	12.594
3752 -282	Residential	1.00	3.364	3.364	838	0.340	3.704	3.40	12.594
3752 -283	Residential	1.00	3.364	3.364	838	0.340	3.704	3.40	12.594
3752 -284	Residential	1.00	3.364	3.364	838	0.340	3.704	3.40	12.594
3752 -285	Residential	1.00	3.364	3.364	838	0.340	3.704	3.40	12.594
3752 -286	Residential	1.00	3.364	3.364	838	0.340	3.704	3.40	12.594
3752 -287	Residential	1.00	3.364	3.364	838	0.340	3.704	3.40	12.594
3752 -288	Residential	1.00	3.364	3.364	838	0.340	3.704	3.40	12.594
3752 -289	Residential	1.00	3.364	3.364	838	0.340	3.704	3.40	12.594
3752 -290	Residential	1.00	3.364	3.364	838	0.340	3.704	3.40	12.594
3752 -291	Residential	1.00	3.364	3.364	838	0.340	3.704	3.40	12.594

**Yerba Buena Community Benefit District  
Special Benefit Points Assignment**

Assessor's Parcel Number	Parcel Land Use Classification	Zone Factor	Linear Street Frontage	Linear Factor	Building Square Footage	Building Factor	Total Factors	Assigned Benefit Points	Total Special Benefit Points
3752 -292	Residential	1.00	3.364	3.364	838	0.340	3.704	3.40	12.594
3752 -293	Residential	1.00	3.364	3.364	838	0.340	3.704	3.40	12.594
3752 -294	Residential	1.00	3.364	3.364	838	0.340	3.704	3.40	12.594
3752 -295	Residential	1.00	3.364	3.364	838	0.340	3.704	3.40	12.594
3752 -296	Residential	1.00	3.364	3.364	838	0.340	3.704	3.40	12.594
3752 -297	Residential	1.00	3.364	3.364	838	0.340	3.704	3.40	12.594
3752 -298	Residential	1.00	3.364	3.364	1,396	0.560	3.924	3.40	13.342
3752 -299	Residential	1.00	3.364	3.364	838	0.340	3.704	3.40	12.594
3752 -300	Residential	1.00	3.364	3.364	838	0.340	3.704	3.40	12.594
3752 -301	Residential	1.00	3.364	3.364	838	0.340	3.704	3.40	12.594
3752 -302	Residential	1.00	3.364	3.364	838	0.340	3.704	3.40	12.594
3752 -303	Residential	1.00	3.364	3.364	838	0.340	3.704	3.40	12.594
3752 -304	Residential	1.00	3.364	3.364	1,396	0.560	3.924	3.40	13.342
3752 -305	Residential	1.00	3.364	3.364	838	0.340	3.704	3.40	12.594
3752 -306	Residential	1.00	3.364	3.364	838	0.340	3.704	3.40	12.594
3752 -307	Residential	1.00	3.364	3.364	838	0.340	3.704	3.40	12.594
3752 -308	Residential	1.00	3.364	3.364	838	0.340	3.704	3.40	12.594
3752 -309	Residential	1.00	3.364	3.364	838	0.340	3.704	3.40	12.594
3752 -310	Residential	1.00	3.364	3.364	838	0.340	3.704	3.40	12.594
3752 -311	Residential	1.00	3.364	3.364	838	0.340	3.704	3.40	12.594
3752 -312	Residential	1.00	3.364	3.364	838	0.340	3.704	3.40	12.594
3752 -313	Residential	1.00	3.364	3.364	838	0.340	3.704	3.40	12.594
3752 -314	Residential	1.00	3.364	3.364	838	0.340	3.704	3.40	12.594
3752 -315	Residential	1.00	3.364	3.364	838	0.340	3.704	3.40	12.594
3752 -316	Residential	1.00	3.364	3.364	838	0.340	3.704	3.40	12.594
3752 -317	Residential	1.00	3.364	3.364	838	0.340	3.704	3.40	12.594
3752 -318	Residential	1.00	3.364	3.364	838	0.340	3.704	3.40	12.594
3752 -319	Residential	1.00	3.364	3.364	838	0.340	3.704	3.40	12.594
3752 -320	Residential	1.00	3.364	3.364	838	0.340	3.704	3.40	12.594
3752 -321	Residential	1.00	3.364	3.364	838	0.340	3.704	3.40	12.594
3752 -322	Residential	1.00	3.364	3.364	838	0.340	3.704	3.40	12.594
3752 -323	Residential	1.00	3.364	3.364	838	0.340	3.704	3.40	12.594
3752 -324	Residential	1.00	3.364	3.364	838	0.340	3.704	3.40	12.594
3752 -325	Residential	1.00	3.364	3.364	838	0.340	3.704	3.40	12.594
3752 -326	Residential	1.00	3.364	3.364	1,343	0.540	3.904	3.40	13.274
3752 -327	Residential	1.00	3.364	3.364	838	0.340	3.704	3.40	12.594
3752 -328	Residential	1.00	3.364	3.364	838	0.340	3.704	3.40	12.594
3752 -329	Residential	1.00	3.364	3.364	838	0.340	3.704	3.40	12.594
3752 -330	Residential	1.00	3.364	3.364	838	0.340	3.704	3.40	12.594

**Yerba Buena Community Benefit District  
Special Benefit Points Assignment**

<b>Assessor's Parcel Number</b>	<b>Parcel Land Use Classification</b>	<b>Zone Factor</b>	<b>Linear Street Frontage</b>	<b>Linear Factor</b>	<b>Building Square Footage</b>	<b>Building Factor</b>	<b>Total Factors</b>	<b>Assigned Benefit Points</b>	<b>Total Special Benefit Points</b>
3752 -331	Residential	1.00	3.364	3.364	838	0.340	3.704	3.40	12.594
3752 -332	Residential	1.00	3.364	3.364	838	0.340	3.704	3.40	12.594
3752 -333	Residential	1.00	3.364	3.364	838	0.340	3.704	3.40	12.594
3752 -334	Residential	1.00	3.364	3.364	838	0.340	3.704	3.40	12.594
3752 -335	Residential	1.00	3.364	3.364	838	0.340	3.704	3.40	12.594
3752 -336	Residential	1.00	3.364	3.364	838	0.340	3.704	3.40	12.594
3752 -337	Residential	1.00	3.364	3.364	838	0.340	3.704	3.40	12.594
3752 -338	Residential	1.00	3.364	3.364	838	0.340	3.704	3.40	12.594
3752 -339	Residential	1.00	3.364	3.364	838	0.340	3.704	3.40	12.594
3752 -340	Residential	1.00	3.364	3.364	838	0.340	3.704	3.40	12.594
3752 -341	Residential	1.00	3.364	3.364	838	0.340	3.704	3.40	12.594
3752 -342	Residential	1.00	3.364	3.364	838	0.340	3.704	3.40	12.594
3752 -343	Residential	1.00	3.364	3.364	838	0.340	3.704	3.40	12.594
3752 -344	Residential	1.00	3.364	3.364	838	0.340	3.704	3.40	12.594
3752 -345	Residential	1.00	3.364	3.364	838	0.340	3.704	3.40	12.594
3752 -346	Residential	1.00	3.364	3.364	838	0.340	3.704	3.40	12.594
3752 -347	Residential	1.00	3.364	3.364	838	0.340	3.704	3.40	12.594
3752 -348	Residential	1.00	3.364	3.364	838	0.340	3.704	3.40	12.594
3752 -349	Residential	1.00	3.364	3.364	838	0.340	3.704	3.40	12.594
3752 -350	Residential	1.00	3.364	3.364	838	0.340	3.704	3.40	12.594
3752 -351	Residential	1.00	3.364	3.364	838	0.340	3.704	3.40	12.594
3752 -352	Residential	1.00	3.364	3.364	838	0.340	3.704	3.40	12.594
3752 -353	Residential	1.00	3.364	3.364	863	0.350	3.714	3.40	12.628
3752 -354	Residential	1.00	3.364	3.364	838	0.340	3.704	3.40	12.594
3752 -355	Residential	1.00	3.364	3.364	863	0.350	3.714	3.40	12.628
3752 -356	Residential	1.00	3.364	3.364	838	0.340	3.704	3.40	12.594
3752 -357	Residential	1.00	3.364	3.364	838	0.340	3.704	3.40	12.594
3752 -358	Residential	1.00	3.364	3.364	838	0.340	3.704	3.40	12.594
3752 -359	Residential	1.00	3.364	3.364	838	0.340	3.704	3.40	12.594
3752 -360	Residential	1.00	3.364	3.364	838	0.340	3.704	3.40	12.594
3752 -361	Residential	1.00	3.364	3.364	838	0.340	3.704	3.40	12.594
3752 -362	Residential	1.00	3.364	3.364	838	0.340	3.704	3.40	12.594
3752 -363	Residential	1.00	3.364	3.364	838	0.340	3.704	3.40	12.594
3752 -364	Residential	1.00	3.364	3.364	838	0.340	3.704	3.40	12.594
3752 -365	Residential	1.00	3.364	3.364	838	0.340	3.704	3.40	12.594
3752 -366	Residential	1.00	3.364	3.364	838	0.340	3.704	3.40	12.594
3752 -367	Residential	1.00	3.364	3.364	838	0.340	3.704	3.40	12.594
3752 -368	Residential	1.00	3.364	3.364	838	0.340	3.704	3.40	12.594
3752 -369	Residential	1.00	3.364	3.364	838	0.340	3.704	3.40	12.594

**Yerba Buena Community Benefit District  
Special Benefit Points Assignment**

Assessor's Parcel Number	Parcel Land Use Classification	Zone Factor	Linear Street Frontage	Linear Factor	Building Square Footage	Building Factor	Total Factors	Assigned Benefit Points	Total Special Benefit Points
3752 -370	Residential	1.00	3.364	3.364	838	0.340	3.704	3.40	12.594
3752 -371	Residential	1.00	3.364	3.364	838	0.340	3.704	3.40	12.594
3752 -372	Residential	1.00	3.364	3.364	838	0.340	3.704	3.40	12.594
3752 -373	Residential	1.00	3.364	3.364	838	0.340	3.704	3.40	12.594
3752 -374	Residential	1.00	3.364	3.364	838	0.340	3.704	3.40	12.594
3752 -375	Residential	1.00	3.364	3.364	838	0.340	3.704	3.40	12.594
3752 -376	Residential	1.00	3.364	3.364	838	0.340	3.704	3.40	12.594
3752 -377	Residential	1.00	3.364	3.364	838	0.340	3.704	3.40	12.594
3752 -378	Residential	1.00	3.364	3.364	838	0.340	3.704	3.40	12.594
3752 -379	Residential	1.00	3.364	3.364	838	0.340	3.704	3.40	12.594
3752 -380	Residential	1.00	3.364	3.364	838	0.340	3.704	3.40	12.594
3752 -381	Residential	1.00	3.364	3.364	838	0.340	3.704	3.40	12.594
3752 -382	Residential	1.00	3.364	3.364	838	0.340	3.704	3.40	12.594
3752 -383	Residential	1.00	3.364	3.364	838	0.340	3.704	3.40	12.594
3752 -384	Residential	1.00	3.364	3.364	838	0.340	3.704	3.40	12.594
3752 -385	Residential	1.00	3.364	3.364	838	0.340	3.704	3.40	12.594
3752 -386	Residential	1.00	3.364	3.364	838	0.340	3.704	3.40	12.594
3752 -387	Residential	1.00	3.364	3.364	838	0.340	3.704	3.40	12.594
3752 -388	Residential	1.00	3.364	3.364	838	0.340	3.704	3.40	12.594
3752 -389	Residential	1.00	3.364	3.364	852	0.340	3.704	3.40	12.594
3752 -390	Residential	1.00	3.364	3.364	838	0.340	3.704	3.40	12.594
3752 -391	Residential	1.00	3.364	3.364	838	0.340	3.704	3.40	12.594
3752 -392	Non-Residential: Hotel, Retail, Office	1.00	3.364	3.364	838	0.340	3.704	4.00	14.816
3752 -394	Non-Residential: Hotel, Retail, Office	1.00	4.375	4.375	3,307	1.320	5.695	4.00	22.780
3752 -395	Non-Residential: Hotel, Retail, Office	1.00	4.375	4.375	3,228	1.290	5.665	4.00	22.660
3752 -396	Residential	1.00	4.375	4.375	739	0.300	4.675	3.40	15.895
3752 -397	Residential	1.00	4.375	4.375	1,102	0.440	4.815	3.40	16.371
3752 -398	Residential	1.00	4.375	4.375	612	0.240	4.615	3.40	15.691
3752 -399	Residential	1.00	4.375	4.375	712	0.280	4.655	3.40	15.827
3752 -400	Residential	1.00	4.375	4.375	717	0.290	4.665	3.40	15.861
3752 -401	Residential	1.00	4.375	4.375	728	0.290	4.665	3.40	15.861
3752 -402	Residential	1.00	4.375	4.375	714	0.290	4.665	3.40	15.861
3752 -403	Residential	1.00	4.375	4.375	612	0.240	4.615	3.40	15.691
3752 -404	Residential	1.00	4.375	4.375	1,102	0.440	4.815	3.40	16.371
3752 -405	Residential	1.00	4.375	4.375	739	0.300	4.675	3.40	15.895
3752 -406	Residential	1.00	4.375	4.375	652	0.260	4.635	3.40	15.759
3752 -407	Residential	1.00	4.375	4.375	1,086	0.430	4.805	3.40	16.337
3752 -408	Residential	1.00	4.375	4.375	993	0.400	4.775	3.40	16.235
3752 -409	Residential	1.00	4.375	4.375	1,101	0.440	4.815	3.40	16.371

**Yerba Buena Community Benefit District  
Special Benefit Points Assignment**

Assessor's Parcel Number	Parcel Land Use Classification	Zone Factor	Linear Street Frontage	Linear Factor	Building Square Footage	Building Factor	Total Factors	Assigned Benefit Points	Total Special Benefit Points
3752 -410	Residential	1.00	4.375	4.375	1,013	0.410	4.785	3.40	16.269
3752 -411	Residential	1.00	4.375	4.375	1,063	0.430	4.805	3.40	16.337
3752 -412	Residential	1.00	4.375	4.375	1,105	0.440	4.815	3.40	16.371
3752 -413	Residential	1.00	4.375	4.375	677	0.270	4.645	3.40	15.793
3752 -414	Residential	1.00	4.375	4.375	717	0.290	4.665	3.40	15.861
3752 -415	Residential	1.00	4.375	4.375	717	0.290	4.665	3.40	15.861
3752 -416	Residential	1.00	4.375	4.375	1,018	0.410	4.785	3.40	16.269
3752 -417	Residential	1.00	4.375	4.375	717	0.290	4.665	3.40	15.861
3752 -418	Residential	1.00	4.375	4.375	677	0.270	4.645	3.40	15.793
3752 -419	Residential	1.00	4.375	4.375	1,105	0.440	4.815	3.40	16.371
3752 -420	Residential	1.00	4.375	4.375	1,074	0.430	4.805	3.40	16.337
3752 -421	Residential	1.00	4.375	4.375	662	0.260	4.635	3.40	15.759
3752 -422	Residential	1.00	4.375	4.375	662	0.260	4.635	3.40	15.759
3752 -423	Residential	1.00	4.375	4.375	1,101	0.440	4.815	3.40	16.371
3752 -424	Residential	1.00	4.375	4.375	649	0.260	4.635	3.40	15.759
3752 -425	Residential	1.00	4.375	4.375	652	0.260	4.635	3.40	15.759
3752 -426	Residential	1.00	4.375	4.375	1,086	0.430	4.805	3.40	16.337
3752 -427	Residential	1.00	4.375	4.375	993	0.400	4.775	3.40	16.235
3752 -428	Residential	1.00	4.375	4.375	1,101	0.440	4.815	3.40	16.371
3752 -429	Residential	1.00	4.375	4.375	1,013	0.410	4.785	3.40	16.269
3752 -430	Residential	1.00	4.375	4.375	1,063	0.430	4.805	3.40	16.337
3752 -431	Residential	1.00	4.375	4.375	1,105	0.440	4.815	3.40	16.371
3752 -432	Residential	1.00	4.375	4.375	677	0.270	4.645	3.40	15.793
3752 -433	Residential	1.00	4.375	4.375	717	0.290	4.665	3.40	15.861
3752 -434	Residential	1.00	4.375	4.375	717	0.290	4.665	3.40	15.861
3752 -435	Residential	1.00	4.375	4.375	1,018	0.410	4.785	3.40	16.269
3752 -436	Residential	1.00	4.375	4.375	717	0.290	4.665	3.40	15.861
3752 -437	Residential	1.00	4.375	4.375	677	0.270	4.645	3.40	15.793
3752 -438	Residential	1.00	4.375	4.375	1,105	0.440	4.815	3.40	16.371
3752 -439	Residential	1.00	4.375	4.375	1,074	0.430	4.805	3.40	16.337
3752 -440	Residential	1.00	4.375	4.375	662	0.260	4.635	3.40	15.759
3752 -441	Residential	1.00	4.375	4.375	662	0.260	4.635	3.40	15.759
3752 -442	Residential	1.00	4.375	4.375	1,101	0.440	4.815	3.40	16.371
3752 -443	Residential	1.00	4.375	4.375	649	0.260	4.635	3.40	15.759
3752 -444	Residential	1.00	4.375	4.375	652	0.260	4.635	3.40	15.759
3752 -445	Residential	1.00	4.375	4.375	1,086	0.430	4.805	3.40	16.337
3752 -446	Residential	1.00	4.375	4.375	993	0.400	4.775	3.40	16.235
3752 -447	Residential	1.00	4.375	4.375	1,101	0.440	4.815	3.40	16.371
3752 -448	Residential	1.00	4.375	4.375	1,013	0.410	4.785	3.40	16.269

**Yerba Buena Community Benefit District  
Special Benefit Points Assignment**

Assessor's Parcel Number	Parcel Land Use Classification	Zone Factor	Linear Street Frontage	Linear Factor	Building Square Footage	Building Factor	Total Factors	Assigned Benefit Points	Total Special Benefit Points
3752 -449	Residential	1.00	4.375	4.375	1,063	0.430	4.805	3.40	16.337
3752 -450	Residential	1.00	4.375	4.375	1,105	0.440	4.815	3.40	16.371
3752 -451	Residential	1.00	4.375	4.375	673	0.270	4.645	3.40	15.793
3752 -452	Residential	1.00	4.375	4.375	1,453	0.580	4.955	3.40	16.847
3752 -453	Residential	1.00	4.375	4.375	1,453	0.580	4.955	3.40	16.847
3752 -454	Residential	1.00	4.375	4.375	673	0.270	4.645	3.40	15.793
3752 -455	Residential	1.00	4.375	4.375	1,105	0.440	4.815	3.40	16.371
3752 -456	Residential	1.00	4.375	4.375	1,074	0.430	4.805	3.40	16.337
3752 -457	Residential	1.00	4.375	4.375	662	0.260	4.635	3.40	15.759
3752 -458	Residential	1.00	4.375	4.375	662	0.260	4.635	3.40	15.759
3752 -459	Residential	1.00	4.375	4.375	1,101	0.440	4.815	3.40	16.371
3752 -460	Residential	1.00	4.375	4.375	649	0.260	4.635	3.40	15.759
3752 -461	Residential	1.00	4.375	4.375	1,086	0.430	4.805	3.40	16.337
3752 -462	Residential	1.00	4.375	4.375	993	0.400	4.775	3.40	16.235
3752 -463	Residential	1.00	4.375	4.375	1,119	0.450	4.825	3.40	16.405
3752 -464	Residential	1.00	4.375	4.375	1,013	0.410	4.785	3.40	16.269
3752 -465	Residential	1.00	4.375	4.375	1,063	0.430	4.805	3.40	16.337
3752 -466	Residential	1.00	4.375	4.375	1,105	0.440	4.815	3.40	16.371
3752 -467	Residential	1.00	4.375	4.375	1,522	0.610	4.985	3.40	16.949
3752 -468	Residential	1.00	4.375	4.375	1,522	0.610	4.985	3.40	16.949
3752 -469	Residential	1.00	4.375	4.375	1,105	0.440	4.815	3.40	16.371
3752 -470	Residential	1.00	4.375	4.375	1,074	0.430	4.805	3.40	16.337
3752 -471	Residential	1.00	4.375	4.375	1,006	0.400	4.775	3.40	16.235
3752 -472	Residential	1.00	4.375	4.375	1,101	0.440	4.815	3.40	16.371
3752 -473	Residential	1.00	4.375	4.375	999	0.400	4.775	3.40	16.235
3752 -501	Non-Residential: Hotel, Retail, Office	1.00	1.761	1.761	15,563	6.230	7.991	4.00	31.964
3752 -502	Non-Residential: Hotel, Retail, Office	1.00	1.761	1.761	2,527	1.010	2.771	4.00	11.084
3752 -521	Residential	1.00	1.761	1.761	837	0.330	2.091	3.40	7.109
3752 -522	Residential	1.00	1.761	1.761	716	0.290	2.051	3.40	6.973
3752 -523	Residential	1.00	1.761	1.761	683	0.270	2.031	3.40	6.905
3752 -524	Residential	1.00	1.761	1.761	683	0.270	2.031	3.40	6.905
3752 -525	Residential	1.00	1.761	1.761	708	0.280	2.041	3.40	6.939
3752 -526	Residential	1.00	1.761	1.761	634	0.250	2.011	3.40	6.837
3752 -527	Residential	1.00	1.761	1.761	971	0.390	2.151	3.40	7.313
3752 -528	Residential	1.00	1.761	1.761	712	0.280	2.041	3.40	6.939
3752 -529	Residential	1.00	1.761	1.761	894	0.360	2.121	3.40	7.211
3752 -530	Residential	1.00	1.761	1.761	817	0.330	2.091	3.40	7.109
3752 -531	Residential	1.00	1.761	1.761	757	0.300	2.061	3.40	7.007
3752 -532	Residential	1.00	1.761	1.761	700	0.280	2.041	3.40	6.939

**Yerba Buena Community Benefit District  
Special Benefit Points Assignment**

Assessor's Parcel Number	Parcel Land Use Classification	Zone Factor	Linear Street Frontage	Linear Factor	Building Square Footage	Building Factor	Total Factors	Assigned Benefit Points	Total Special Benefit Points
3752 -533	Residential	1.00	1.761	1.761	675	0.270	2.031	3.40	6.905
3752 -534	Residential	1.00	1.761	1.761	486	0.190	1.951	3.40	6.633
3752 -535	Residential	1.00	1.761	1.761	708	0.280	2.041	3.40	6.939
3752 -536	Residential	1.00	1.761	1.761	634	0.250	2.011	3.40	6.837
3752 -537	Residential	1.00	1.761	1.761	960	0.380	2.141	3.40	7.279
3752 -538	Residential	1.00	1.761	1.761	708	0.280	2.041	3.40	6.939
3752 -539	Residential	1.00	1.761	1.761	880	0.350	2.111	3.40	7.177
3752 -540	Residential	1.00	1.761	1.761	817	0.330	2.091	3.40	7.109
3752 -541	Residential	1.00	1.761	1.761	757	0.300	2.061	3.40	7.007
3752 -542	Residential	1.00	1.761	1.761	700	0.280	2.041	3.40	6.939
3752 -543	Residential	1.00	1.761	1.761	675	0.270	2.031	3.40	6.905
3752 -544	Residential	1.00	1.761	1.761	486	0.190	1.951	3.40	6.633
3752 -545	Residential	1.00	1.761	1.761	708	0.280	2.041	3.40	6.939
3752 -546	Residential	1.00	1.761	1.761	634	0.250	2.011	3.40	6.837
3752 -547	Residential	1.00	1.761	1.761	960	0.380	2.141	3.40	7.279
3752 -548	Residential	1.00	1.761	1.761	708	0.280	2.041	3.40	6.939
3752 -549	Residential	1.00	1.761	1.761	880	0.350	2.111	3.40	7.177
3752 -550	Residential	1.00	1.761	1.761	812	0.320	2.081	3.40	7.075
3752 -551	Residential	1.00	1.761	1.761	757	0.300	2.061	3.40	7.007
3752 -552	Residential	1.00	1.761	1.761	700	0.280	2.041	3.40	6.939
3752 -553	Residential	1.00	1.761	1.761	675	0.270	2.031	3.40	6.905
3752 -554	Residential	1.00	1.761	1.761	486	0.190	1.951	3.40	6.633
3752 -555	Residential	1.00	1.761	1.761	708	0.280	2.041	3.40	6.939
3752 -556	Residential	1.00	1.761	1.761	505	0.200	1.961	3.40	6.667
3752 -557	Residential	1.00	1.761	1.761	875	0.350	2.111	3.40	7.177
3752 -558	Residential	1.00	1.761	1.761	933	0.370	2.131	3.40	7.245
3752 -559	Residential	1.00	1.761	1.761	812	0.320	2.081	3.40	7.075
3752 -560	Residential	1.00	1.761	1.761	757	0.300	2.061	3.40	7.007
3752 -561	Residential	1.00	1.761	1.761	700	0.280	2.041	3.40	6.939
3752 -562	Residential	1.00	1.761	1.761	675	0.270	2.031	3.40	6.905
3752 -563	Residential	1.00	1.761	1.761	1,161	0.460	2.221	3.40	7.551
3752 -564	Residential	1.00	1.761	1.761	502	0.200	1.961	3.40	6.667
3752 -565	Residential	1.00	1.761	1.761	883	0.350	2.111	3.40	7.177
3752 -566	Residential	1.00	1.761	1.761	931	0.370	2.131	3.40	7.245
3752 -567	Residential	1.00	1.761	1.761	812	0.320	2.081	3.40	7.075
3752 -568	Residential	1.00	1.761	1.761	757	0.300	2.061	3.40	7.007
3752 -569	Residential	1.00	1.761	1.761	700	0.280	2.041	3.40	6.939
3752 -570	Residential	1.00	1.761	1.761	675	0.270	2.031	3.40	6.905
3752 -571	Residential	1.00	1.761	1.761	1,161	0.460	2.221	3.40	7.551

**Yerba Buena Community Benefit District  
Special Benefit Points Assignment**

Assessor's Parcel Number	Parcel Land Use Classification	Zone Factor	Linear Street Frontage	Linear Factor	Building Square Footage	Building Factor	Total Factors	Assigned Benefit Points	Total Special Benefit Points
3752 -572	Residential	1.00	1.761	1.761	502	0.200	1.961	3.40	6.667
3752 -573	Residential	1.00	1.761	1.761	883	0.350	2.111	3.40	7.177
3752 -574	Residential	1.00	1.761	1.761	931	0.370	2.131	3.40	7.245
3752 -575	Residential	1.00	1.761	1.761	812	0.320	2.081	3.40	7.075
3752 -576	Residential	1.00	1.761	1.761	792	0.320	2.081	3.40	7.075
3752 -577	Residential	1.00	1.761	1.761	700	0.280	2.041	3.40	6.939
3752 -578	Residential	1.00	1.761	1.761	675	0.270	2.031	3.40	6.905
3752 -579	Residential	1.00	1.761	1.761	1,161	0.460	2.221	3.40	7.551
3752 -580	Residential	1.00	1.761	1.761	502	0.200	1.961	3.40	6.667
3752 -581	Residential	1.00	1.761	1.761	883	0.350	2.111	3.40	7.177
3752 -582	Residential	1.00	1.761	1.761	931	0.370	2.131	3.40	7.245
3752 -583	Residential	1.00	1.761	1.761	1,462	0.580	2.341	3.40	7.959
3752 -584	Residential	1.00	1.761	1.761	977	0.390	2.151	3.40	7.313
3752 -585	Residential	1.00	1.761	1.761	557	0.220	1.981	3.40	6.735
3752 -586	Residential	1.00	1.761	1.761	1,163	0.470	2.231	3.40	7.585
3752 -587	Residential	1.00	1.761	1.761	502	0.200	1.961	3.40	6.667
3752 -588	Residential	1.00	1.761	1.761	883	0.350	2.111	3.40	7.177
3752 -589	Residential	1.00	1.761	1.761	931	0.370	2.131	3.40	7.245
3753 -001	Non-Residential: Hotel, Retail, Office	1.00	190.000	190.000	2,000	0.800	190.800	4.00	763.200
3753 -003	Residential	1.00	25.000	25.000	3,750	1.500	26.500	3.40	90.100
3753 -004	Non-Residential: Hotel, Retail, Office	1.00	100.000	100.000	3,000	1.200	101.200	4.00	404.800
3753 -005	Undeveloped	1.00	100.000	100.000	0	0.000	100.000	0.65	65.000
3753 -006A	Undeveloped	1.00	25.000	25.000	0	0.000	25.000	0.65	16.250
3753 -007	Non-Residential: Hotel, Retail, Office	1.00	155.000	155.000	5,000	2.000	157.000	4.00	628.000
3753 -008	Non-Residential: Hotel, Retail, Office	1.00	145.833	145.833	15,106	6.040	151.873	4.00	607.492
3753 -009	Residential	1.00	59.500	59.500	9,810	3.920	63.420	3.40	215.628
3753 -010	Non-Residential: Hotel, Retail, Office	1.00	105.000	105.000	4,500	1.800	106.800	4.00	427.200
3753 -147	Undeveloped	1.00	25.000	25.000	0	0.000	25.000	0.65	16.250
3761 -002	Non-Residential: Hotel, Retail, Office	1.00	345.240	345.240	64,772	25.910	371.150	4.00	1,484.600
3761 -063	Undeveloped	1.00	325.700	325.700	0	0.000	325.700	0.65	211.705
3761 -064	Undeveloped	1.00	154.540	154.540	0	0.000	154.540	0.65	100.451
3762 -001	Non-Residential: Hotel, Retail, Office	1.00	190.000	190.000	0	0.000	190.000	4.00	760.000
3762 -003	Non-Residential: Hotel, Retail, Office	1.00	200.000	200.000	10,800	4.320	204.320	4.00	817.280
3762 -106	Non-Residential: Hotel, Retail, Office	1.00	45.000	45.000	3,600	1.440	46.440	4.00	185.760
3762 -108	Non-Residential: Hotel, Retail, Office	1.00	50.000	50.000	0	0.000	50.000	4.00	200.000
3762 -109	Non-Residential: Hotel, Retail, Office	1.00	25.000	25.000	2,000	0.800	25.800	4.00	103.200
3762 -112	Non-Residential: Hotel, Retail, Office	1.00	785.000	785.000	18,605	7.440	792.440	4.00	3,169.760
3762 -113	Non-Residential: Hotel, Retail, Office	1.00	25.000	25.000	8,484	3.390	28.390	4.00	113.560
3762 -116	Non-Residential: Hotel, Retail, Office	1.00	450.000	450.000	40,135	16.050	466.050	4.00	1,864.200



**Yerba Buena Community Benefit District  
Special Benefit Points Assignment**

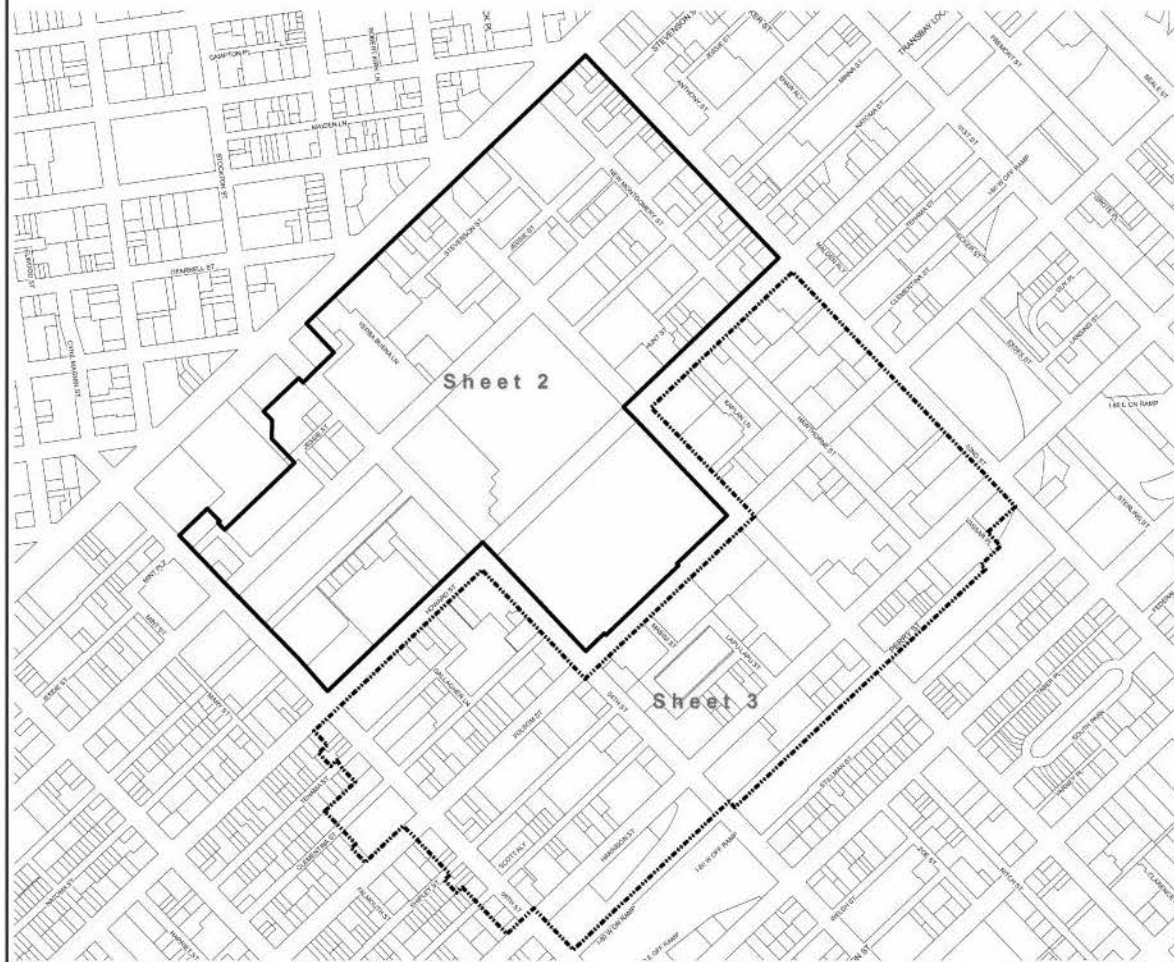
<b>Assessor's Parcel Number</b>	<b>Parcel Land Use Classification</b>	<b>Zone Factor</b>	<b>Linear Street Frontage</b>	<b>Linear Factor</b>	<b>Building Square Footage</b>	<b>Building Factor</b>	<b>Total Factors</b>	<b>Assigned Benefit Points</b>	<b>Total Special Benefit Points</b>
3762 -117	Undeveloped	1.00	80.000	80.000	0	0.000	80.000	0.65	52.000
3762 -118	Non-Residential: Hotel, Retail, Office	1.00	120.000	120.000	14,349	5.740	125.740	4.00	502.960
3763 -001	Non-Residential: Hotel, Retail, Office	1.00	160.000	160.000	65,150	26.060	186.060	4.00	744.240
3763 -078	Non-Residential: Hotel, Retail, Office	1.00	50.000	50.000	0	0.000	50.000	4.00	200.000
3763 -079	Non-Residential: Hotel, Retail, Office	1.00	25.000	25.000	0	0.000	25.000	4.00	100.000
3763 -080	Non-Residential: Hotel, Retail, Office	1.00	18.740	18.740	0	0.000	18.740	4.00	74.960
3763 -080A	Non-Residential: Hotel, Retail, Office	1.00	18.760	18.760	0	0.000	18.760	4.00	75.040
3763 -081	Non-Residential: Hotel, Retail, Office	1.00	20.000	20.000	0	0.000	20.000	4.00	80.000
3763 -093	Non-Residential: Hotel, Retail, Office	1.00	25.000	25.000	3,020	1.210	26.210	4.00	104.840
3763 -094	Non-Residential: Hotel, Retail, Office	1.00	25.000	25.000	0	0.000	25.000	4.00	100.000
3763 -095	Non-Residential: Hotel, Retail, Office	1.00	25.000	25.000	0	0.000	25.000	4.00	100.000
3763 -096	Non-Residential: Hotel, Retail, Office	1.00	45.000	45.000	0	0.000	45.000	4.00	180.000
3763 -099	Non-Residential: Hotel, Retail, Office	1.00	57.500	57.500	7,440	2.980	60.480	4.00	241.920
3763 -100	Non-Residential: Hotel, Retail, Office	1.00	75.000	75.000	6,625	2.650	77.650	4.00	310.600
3763 -101	Non-Residential: Hotel, Retail, Office	1.00	100.000	100.000	7,000	2.800	102.800	4.00	411.200
3763 -105	Non-Residential: Hotel, Retail, Office	1.00	390.000	390.000	148,076	59.230	449.230	4.00	1,796.920
3763 -116	Non-Profit / Public	1.00	475.000	475.000	115,075	46.030	521.030	0.90	468.927
<b>Totals:</b>			<b>63,062.252</b>	<b>63,062.252</b>	<b>22,523,553</b>	<b>9,009.130</b>	<b>72,071.382</b>		<b>318,947.005</b>

## **8. ASSESSMENT DIAGRAM**

An Assessment Diagram for the District is shown on the following pages. The lines and dimensions of each lot or parcel within the District are those lines and dimensions shown on the maps of the Assessor, at the time this report was prepared, and are incorporated by reference herein and made part of this Engineer's Report.

### Assessment Diagram for the assessment district known as the Yerba Buena Community Benefit District

A Property and Business Improvement District  
Established in the City and County of San Francisco, State of California,  
Under Part 7 of the California Streets and Highways Code  
("Property and Business Improvement District Law of 1994," §§36600 et seq.)  
and Article 15 of the San Francisco Business and Tax Regulations Code



(1) AN ASSESSMENT WAS LEVIED BY THE BOARD OF SUPERVISORS FOR THE CITY AND COUNTY OF SAN FRANCISCO, STATE OF CALIFORNIA, ON THE LOTS, PIECES, AND PARCELS OF LAND SHOWN ON THIS ASSESSMENT DIAGRAM. THE LEVY OF ASSESSMENT WAS APPROVED BY THE BOARD OF SUPERVISORS ON \_\_\_\_\_, 20\_\_\_\_ AND SIGNED BY THE MAYOR ON \_\_\_\_\_, 20\_\_\_\_. RESOLUTION NO. \_\_\_\_\_ THE ASSESSMENT DIAGRAM WAS FILED IN THE OFFICE OF THE CLERK OF THE BOARD OF SUPERVISORS FOR THE CITY AND COUNTY OF SAN FRANCISCO, ON \_\_\_\_\_, 20\_\_\_\_.

SAID RESOLUTION NO. \_\_\_\_\_ TOGETHER WITH THE STATUTORILY REQUIRED MANAGEMENT DISTRICT PLAN AND CERTIFIED ENGINEER'S REPORT FOR THIS DISTRICT AS ALSO APPROVED BY THE BOARD OF SUPERVISORS, ARE ON FILE WITH THE BOARD OF SUPERVISORS AND ARE SUBMITTED WITH THE ASSESSMENT DIAGRAM TO THE OFFICE OF THE ASSESSOR-RECORDER FOR THE CITY AND COUNTY OF SAN FRANCISCO FOR RECORDING. REFERENCE IS MADE TO THE MANAGEMENT DISTRICT PLAN, CERTIFIED ENGINEER'S REPORT AND ASSESSMENT DIAGRAM, FOR THE AMOUNT OF EACH ASSESSMENT LEVIED AGAINST EACH PARCEL OF LAND SHOWN ON THIS ASSESSMENT DIAGRAM.

UPON RECORDATION BY THE COUNTY ASSESSOR-RECORDER, A CONFORMED COPY OF THE ASSESSMENT DIAGRAM WILL BE FILED WITH THE CLERK OF THE BOARD OF SUPERVISORS FOR THE CITY AND COUNTY OF SAN FRANCISCO, AND A NOTICE OF ASSESSMENT WILL BE ISSUED PURSUANT TO CALIFORNIA STREETS AND HIGHWAYS CODE §§3114 AND 36627.




ANGELA CALVILLO, CLERK OF THE BOARD OF SUPERVISORS, CITY AND COUNTY OF SAN FRANCISCO


(2) THE ASSESSMENT DIAGRAM AND RESOLUTION NO. \_\_\_\_\_ TOGETHER WITH THE MANAGEMENT DISTRICT PLAN AND ENGINEER'S REPORT FOR THIS ASSESSMENT DISTRICT, THAT WERE SUBMITTED FOR RECORDING BY THE CLERK OF THE BOARD OF SUPERVISORS (SEE PARAGRAPH NO. 1, ABOVE), WERE RECORDED BY THE ASSESSOR-RECORDER FOR THE CITY AND COUNTY OF SAN FRANCISCO, STATE OF CALIFORNIA ON \_\_\_\_\_, 20\_\_\_\_. THE ASSESSMENT DIAGRAM WAS FILED IN BOOK \_\_\_\_\_ OF MAPS OF ASSESSMENT AND COMMUNITY FACILITIES DISTRICTS AT PAGE(S) \_\_\_\_\_ IN THE OFFICE OF THE ASSESSOR-RECORDER, CITY AND COUNTY OF SAN FRANCISCO, STATE OF CALIFORNIA, AT THE HOUR OF \_\_\_\_ O'CLOCK \_\_\_\_ M., ON THIS SAME DATE.


CARMEN CHU, ASSESSOR-RECORDER, CITY AND COUNTY OF SAN FRANCISCO


NOTES:  
1. FOR PARTICULARS OF THE LINES AND DIMENSIONS OF ASSESSORS PARCELS, REFERENCE IS MADE TO THE MAPS OF THE ASSESSOR OF THE CITY AND COUNTY OF SAN FRANCISCO

**Legend**

-  Zone 1
-  Zone 2
-  City Lots

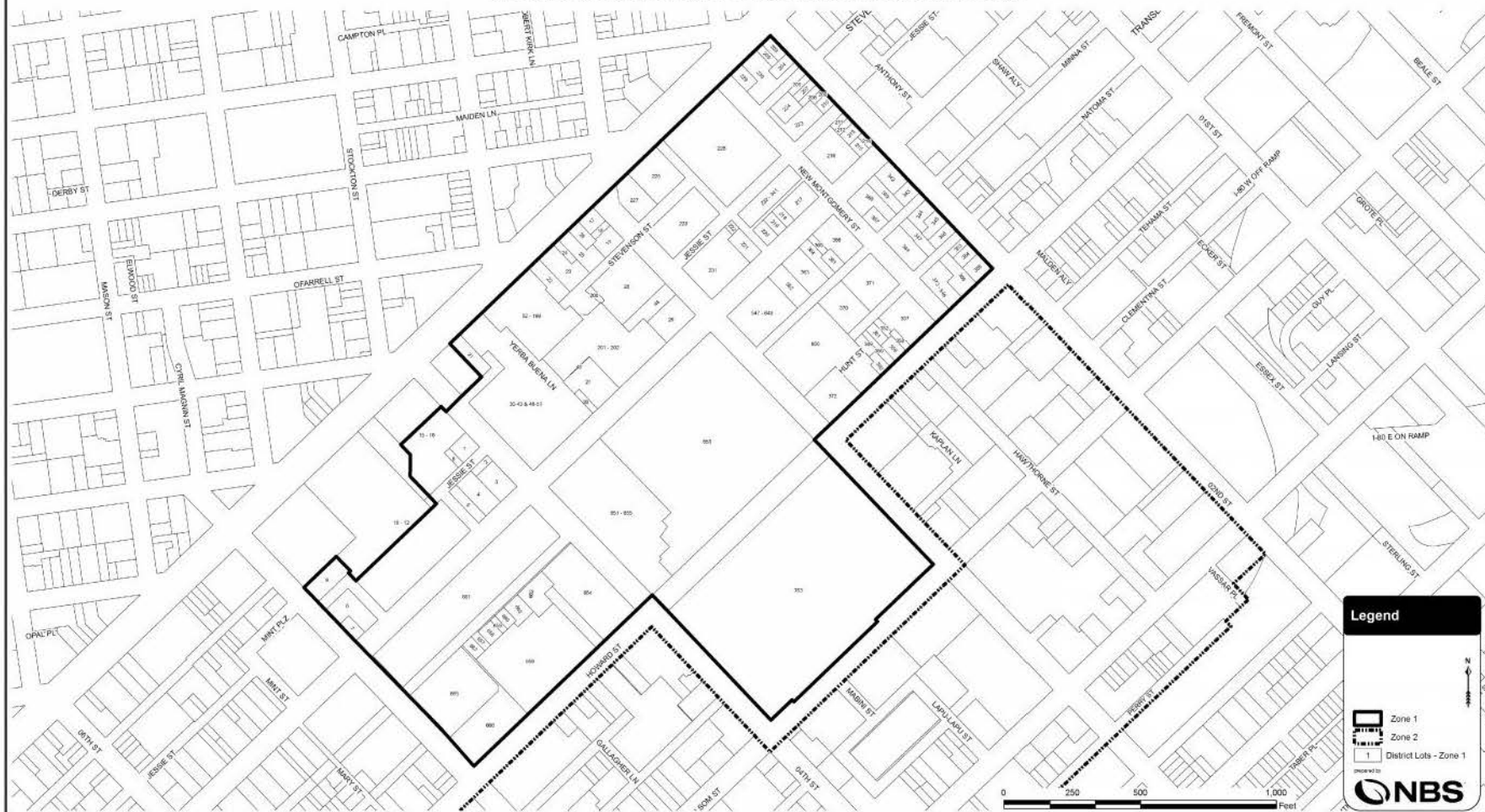






### Assessment Diagram for the assessment district known as the Yerba Buena Community Benefit District

A Property and Business Improvement District  
Established in the City and County of San Francisco, State of California,  
Under Part 7 of the California Streets and Highways Code  
("Property and Business Improvement District Law of 1994," §§36600 et seq.)  
and Article 15 of the San Francisco Business and Tax Regulations Code



### Assessment Diagram for the assessment district known as the Yerba Buena Community Benefit District

A Property and Business Improvement District  
Established in the City and County of San Francisco, State of California,  
Under Part 7 of the California Streets and Highways Code  
("Property and Business Improvement District Law of 1994," §§36600 et seq.)  
and Article 15 of the San Francisco Business and Tax Regulations Code



Assessment Diagram for the assessment district known as the Yerba Buena Community Benefit District

A Property and Business Improvement District Established in the City and County of San Francisco, State of California, Under Part 7 of the California Streets and Highways Code ("Property and Business Improvement District Law of 1994," §§36600 et seq.) and Article 15 of the San Francisco Business and Tax Regulations Code

Table with 16 columns: ASSESSMENT NO., APN, ASSESSMENT NO., APN, ASSESSMENT NO., APN, ASSESSMENT NO., APN, ASSESSMENT NO., APN, ASSESSMENT NO., APN, ASSESSMENT NO., APN, ASSESSMENT NO., APN. The table lists numerous assessment numbers and their corresponding APNs in a grid format.



## Assessment Diagram for the assessment district known as the Yerba Buena Community Benefit District

A Property and Business Improvement District  
Established in the City and County of San Francisco, State of California,  
Under Part 7 of the California Streets and Highways Code  
("Property and Business Improvement District Law of 1994," §§36600 et seq.)  
and Article 15 of the San Francisco Business and Tax Regulations Code

ASSESSMENT KEY	APN	ASSESSMENT KEY	APN
2001	2102-480	2103	2103-100
2002	2102-480	2104	2104-110
2003	2102-480	2105	2102-110
2004	2102-480	2106	2102-110
2005	2102-480	2107	2102-110
2006	2102-480	2108	2102-110
2007	2102-480	2109	2102-110
2008	2102-480	2110	2102-110
2009	2102-480	2111	2102-110
2010	2102-480	2112	2102-110
2011	2102-480	2113	2102-110
2012	2102-480	2114	2102-110
2013	2102-480	2115	2102-110
2014	2102-480	2116	2102-110
2015	2102-480	2117	2102-110
2016	2102-480	2118	2102-110
2017	2102-480	2119	2102-110
2018	2102-480	2120	2102-110
2019	2102-480	2121	2102-110
2020	2102-480	2122	2102-110
2021	2102-480	2123	2102-110
2022	2102-480		
2023	2102-480		
2024	2102-480		
2025	2102-480		
2026	2102-480		
2027	2102-480		
2028	2102-480		
2029	2102-480		
2030	2102-480		
2031	2102-480		
2032	2102-480		
2033	2102-480		
2034	2102-480		
2035	2102-480		
2036	2102-480		
2037	2102-480		
2038	2102-480		
2039	2102-480		
2040	2102-480		
2041	2102-480		
2042	2102-480		
2043	2102-480		
2044	2102-480		
2045	2102-480		
2046	2102-480		
2047	2102-480		
2048	2102-480		
2049	2102-480		
2050	2102-480		
2051	2102-480		
2052	2102-480		
2053	2102-480		
2054	2102-480		
2055	2102-480		
2056	2102-480		
2057	2102-480		
2058	2102-480		
2059	2102-480		
2060	2102-480		
2061	2102-480		
2062	2102-480		
2063	2102-480		
2064	2102-480		
2065	2102-480		
2066	2102-480		
2067	2102-480		
2068	2102-480		
2069	2102-480		
2070	2102-480		
2071	2102-480		
2072	2102-480		
2073	2102-480		
2074	2102-480		
2075	2102-480		
2076	2102-480		
2077	2102-480		
2078	2102-480		
2079	2102-480		
2080	2102-480		
2081	2102-480		
2082	2102-480		
2083	2102-480		
2084	2102-480		
2085	2102-480		
2086	2102-480		
2087	2102-480		
2088	2102-480		
2089	2102-480		
2090	2102-480		
2091	2102-480		
2092	2102-480		
2093	2102-480		
2094	2102-480		
2095	2102-480		
2096	2102-480		
2097	2102-480		
2098	2102-480		
2099	2102-480		
2100	2102-480		
2101	2102-480		
2102	2102-480		



# 9. ASSESSMENT ROLL

The assessment roll is a listing of the assessment apportioned to each lot or parcel, as shown on the last equalized roll of the Assessor. The following table summarizes the assessments for the District:

<b>Property Land Use Type</b>	<b>Parcel Count</b>	<b>Total Special Benefit Points</b>	<b>2015/16 Maximum Annual Assessment</b>
Non-Residential Property-Hotels, Retail, Office	271	229,858.750	\$2,156,075.12
Non-Residential Property-Convention Center, Museum, Cultural	15	43,095.972	404,240.23
Residential Property	1,786	38,876.432	364,660.73
Non-Profit / Public Property	28	5,614.310	52,662.27
Undeveloped Property	23	1,501.541	14,084.47
<b>Totals:</b>	<b>2,123</b>	<b>318,947.005</b>	<b>\$2,991,722.82</b>

The assessment roll for year one of the District is listed on the following pages.

**Yerba Buena Community Benefit District  
Assessment Roll**

<b>Assessor's Parcel Number</b>	<b>Site Address</b>	<b>Total Special Benefit Points</b>	<b>2015/16 Maximum Annual Assessment</b>
3705 -004	54-68 4TH ST	1,002.720	\$9,405.51
3705 -005	70-74 4TH ST	645.000	6,050.10
3705 -006	84 4TH ST	323.231	3,031.91
3705 -007	814 MISSION ST	1,041.180	9,766.27
3705 -008	816-818 MISSION ST	1,478.460	13,867.95
3705 -021	67-81 5TH ST	2,770.080	25,983.35
3705 -023	85-99 5TH ST	867.600	8,138.09
3705 -034	308-312 JESSIE ST	164.100	1,539.26
3705 -039	360 JESSIE ST	1,754.160	16,454.02
3705 -050	845 MARKET ST	2,068.446	19,402.02
3705 -051	845 MARKET ST	2,672.406	25,067.17
3705 -052	845 MARKET ST	2,472.126	23,188.54
3705 -053	845 MARKET ST	0.000	0.00
3705 -054	845 MARKET ST	0.000	0.00
3705Z-003	22 4TH ST	1,412.160	13,246.06
3705Z-004	22 4TH ST	900.000	8,442.00
3706 -001	26 3RD ST	1,121.880	10,523.23
3706 -002	28 3RD ST	150.000	1,407.00
3706 -003	32 3RD ST	1,104.240	10,357.77
3706 -014	766 MISSION ST	37.463	351.40
3706 -048	785 MARKET ST	825.612	7,744.24
3706 -061	735 MARKET ST	802.320	7,525.76
3706 -062	725-731 MARKET ST	1,273.080	11,941.49
3706 -063	721 MARKET ST	165.960	1,556.70
3706 -064	715-719 MARKET ST	1,018.500	9,553.53
3706 -065	711 MARKET ST	324.000	3,039.12
3706 -068	748 MISSION ST	164.403	1,542.10
3706 -074	50 3RD ST	4,056.000	38,045.28
3706 -093	700 MISSION ST	1,763.022	16,537.15
3706 -096	55 FOURTH ST	9,402.972	88,199.88
3706 -099	765 MARKET ST	2.880	27.01
3706 -100	765 MARKET ST	0.000	0.00
3706 -101	765 MARKET ST	0.000	0.00
3706 -102	765 MARKET ST	0.000	0.00
3706 -103	765 MARKET ST	23.940	224.56
3706 -104	765 MARKET ST	12.600	118.19
3706 -105	765 MARKET ST	1.620	15.20
3706 -106	765 MARKET ST	5.460	51.21
3706 -107	NOT AVAILABLE	0.600	5.63
3706 -108	765 MARKET ST	3.060	28.70
3706 -109	765 MARKET ST	1.020	9.57
3706 -110	765 MARKET ST	0.000	0.00
3706 -111	765 MARKET ST	0.000	0.00
3706 -114	NOT AVAILABLE	330.336	3,098.55
3706 -115	NOT AVAILABLE	0.000	0.00
3706 -119	NOT AVAILABLE	7.620	71.48
3706 -120	NOT AVAILABLE	0.000	0.00
3706 -121	NOT AVAILABLE	53.040	497.52
3706 -122	NOT AVAILABLE	3.540	33.21
3706 -123	NOT AVAILABLE	0.300	2.81
3706 -124	NOT AVAILABLE	0.000	0.00
3706 -127	765 MARKET ST #022A	10.103	94.77
3706 -128	765 MARKET ST #022B	6.176	57.93
3706 -129	765 MARKET ST #022C	6.125	57.45

**Yerba Buena Community Benefit District  
Assessment Roll**

<b>Assessor's Parcel Number</b>	<b>Site Address</b>	<b>Total Special Benefit Points</b>	<b>2015/16 Maximum Annual Assessment</b>
3706 -130	765 MARKET ST #022D	9.746	91.42
3706 -131	765 MARKET ST #022E	7.757	72.76
3706 -132	765 MARKET ST #022F	9.287	87.11
3706 -133	765 MARKET ST #022G	8.165	76.59
3706 -134	765 MARKET ST #022H	7.400	69.41
3706 -135	765 MARKET ST #023A	10.154	95.24
3706 -136	765 MARKET ST #023B	6.176	57.93
3706 -137	765 MARKET ST #023C	6.125	57.45
3706 -138	765 MARKET ST #023D	9.695	90.94
3706 -139	765 MARKET ST #023E	7.451	69.89
3706 -140	765 MARKET ST #023F	9.746	91.42
3706 -141	765 MARKET ST #023G	8.114	76.11
3706 -142	765 MARKET ST #023H	7.043	66.06
3706 -143	765 MARKET ST #024A	9.950	93.33
3706 -144	765 MARKET ST #024B	6.176	57.93
3706 -145	765 MARKET ST #024C	6.431	60.32
3706 -146	765 MARKET ST #024D	9.695	90.94
3706 -147	765 MARKET ST #024E	7.451	69.89
3706 -148	765 MARKET ST #024F	9.746	91.42
3706 -149	765 MARKET ST #024G	8.063	75.63
3706 -150	765 MARKET ST #024H	8.063	75.63
3706 -151	765 MARKET ST #025A	11.276	105.77
3706 -152	765 MARKET ST #025B	6.533	61.28
3706 -153	765 MARKET ST #025C	6.431	60.32
3706 -154	765 MARKET ST #025D	9.746	91.42
3706 -155	765 MARKET ST #025E	7.451	69.89
3706 -156	765 MARKET ST #025F	9.746	91.42
3706 -157	765 MARKET ST #025G	8.063	75.63
3706 -158	765 MARKET ST #25H	7.400	69.41
3706 -159	765 MARKET ST #026A	11.276	105.77
3706 -160	765 MARKET ST #026B	6.533	61.28
3706 -161	765 MARKET ST #026C	6.431	60.32
3706 -162	765 MARKET ST #026D	9.746	91.42
3706 -163	765 MARKET ST #026E	7.451	69.89
3706 -164	765 MARKET ST #026F	9.746	91.42
3706 -165	765 MARKET ST #026G	8.063	75.63
3706 -166	765 MARKET ST #26H	7.349	68.93
3706 -167	765 MARKET ST #027A	11.276	105.77
3706 -168	765 MARKET ST #027B	6.533	61.28
3706 -169	765 MARKET ST #027D	6.431	60.32
3706 -170	765 MARKET ST #027D	9.797	91.90
3706 -171	765 MARKET ST #027E	7.451	69.89
3706 -172	765 MARKET ST #027F	9.746	91.42
3706 -173	765 MARKET ST #027G	8.114	76.11
3706 -174	765 MARKET ST #27H	7.451	69.89
3706 -175	765 MARKET ST #028A	11.276	105.77
3706 -176	765 MARKET ST #028B	6.533	61.28
3706 -177	765 MARKET ST #028C	6.431	60.32
3706 -178	765 MARKET ST #028D	9.746	91.42
3706 -179	765 MARKET ST #028E	7.451	69.89
3706 -180	765 MARKET ST #028F	9.746	91.42
3706 -181	765 MARKET ST #028G	8.063	75.63
3706 -182	765 MARKET ST #28H	7.349	68.93
3706 -183	765 MARKET ST #029A	11.276	105.77

**Yerba Buena Community Benefit District  
Assessment Roll**

<b>Assessor's Parcel Number</b>	<b>Site Address</b>	<b>Total Special Benefit Points</b>	<b>2015/16 Maximum Annual Assessment</b>
3706 -184	765 MARKET ST #029B	6.533	61.28
3706 -185	765 MARKET ST #029C	6.431	60.32
3706 -186	765 MARKET ST #029D	9.746	91.42
3706 -187	765 MARKET ST #029E	7.451	69.89
3706 -188	765 MARKET ST #029F	9.746	91.42
3706 -189	765 MARKET ST #029G	8.063	75.63
3706 -190	765 MARKET ST #29H	7.400	69.41
3706 -191	765 MARKET ST #030A	11.276	105.77
3706 -192	765 MARKET ST #030B	6.533	61.28
3706 -193	765 MARKET ST #030C	6.431	60.32
3706 -194	765 MARKET ST #030D	9.746	91.42
3706 -195	765 MARKET ST #030E	7.451	69.89
3706 -196	765 MARKET ST #030F	9.746	91.42
3706 -197	765 MARKET ST #030G	8.063	75.63
3706 -198	765 MARKET ST #30H	7.349	68.93
3706 -199	765 MARKET ST #031A	13.316	124.90
3706 -200	765 MARKET ST #031CD	6.431	60.32
3706 -201	765 MARKET ST #031CD	9.797	91.90
3706 -202	765 MARKET ST #031E	7.451	69.89
3706 -203	765 MARKET ST #031F	9.746	91.42
3706 -204	765 MARKET ST #031G	8.063	75.63
3706 -205	765 MARKET ST #31H	7.400	69.41
3706 -206	765 MARKET ST #032A	13.265	124.43
3706 -207	765 MARKET ST #032C	6.431	60.32
3706 -208	765 MARKET ST #032D	9.746	91.42
3706 -209	765 MARKET ST #032E	7.451	69.89
3706 -210	765 MARKET ST #032F	9.746	91.42
3706 -211	765 MARKET ST #032G	8.063	75.63
3706 -212	765 MARKET ST #32H	7.400	69.41
3706 -213	765 MARKET ST #033A	13.367	125.38
3706 -214	765 MARKET ST #033C	6.431	60.32
3706 -215	765 MARKET ST #033D	9.695	90.94
3706 -216	765 MARKET ST #033E	7.451	69.89
3706 -217	765 MARKET ST #033F	9.746	91.42
3706 -218	765 MARKET ST #033G	8.063	75.63
3706 -219	765 MARKET ST #33H	7.400	69.41
3706 -220	765 MARKET ST #034A	13.367	125.38
3706 -221	765 MARKET ST #034C	6.431	60.32
3706 -222	765 MARKET ST #034D	9.797	91.90
3706 -223	765 MARKET ST #034E	7.451	69.89
3706 -224	765 MARKET ST #034F	9.746	91.42
3706 -225	765 MARKET ST #034G	8.063	75.63
3706 -226	765 MARKET ST #34H	7.400	69.41
3706 -227	765 MARKET ST #035A	13.418	125.86
3706 -228	765 MARKET ST #035C	6.431	60.32
3706 -229	765 MARKET ST #035D	9.746	91.42
3706 -230	765 MARKET ST #035E	10.103	94.77
3706 -231	765 MARKET ST #035F	9.746	91.42
3706 -232	765 MARKET ST #035G	8.063	75.63
3706 -233	765 MARKET ST #35H	7.400	69.41
3706 -234	765 MARKET ST #036A	13.367	125.38
3706 -235	765 MARKET ST #036C	6.431	60.32
3706 -236	765 MARKET ST #036D	9.797	91.90
3706 -237	765 MARKET ST #036E	7.451	69.89

**Yerba Buena Community Benefit District  
Assessment Roll**

<b>Assessor's Parcel Number</b>	<b>Site Address</b>	<b>Total Special Benefit Points</b>	<b>2015/16 Maximum Annual Assessment</b>
3706 -238	765 MARKET ST #036F	9.746	91.42
3706 -239	765 MARKET ST #036G	8.063	75.63
3706 -240	765 MARKET ST #36H	7.400	69.41
3706 -241	765 MARKET ST #37A	13.367	125.38
3706 -242	765 MARKET ST #037CD	6.431	60.32
3706 -243	765 MARKET ST #037CD	9.797	91.90
3706 -244	765 MARKET ST #037E	7.451	69.89
3706 -245	765 MARKET ST #037F	9.746	91.42
3706 -246	765 MARKET ST #037G	10.103	94.77
3706 -247	765 MARKET ST #37H	7.400	69.41
3706 -248	765 MARKET ST #PH1A	13.367	125.38
3706 -249	765 MARKET ST #PH1C&	6.431	60.32
3706 -250	765 MARKET ST #PH1C&	9.797	91.90
3706 -251	765 MARKET ST #PH1E	7.451	69.89
3706 -252	765 MARKET ST #PH1F	10.103	94.77
3706 -253	765 MARKET ST #PH1G	10.103	94.77
3706 -254	765 MARKET ST #PH1H	7.400	69.41
3706 -255	765 MARKET ST #PH2A	13.367	125.38
3706 -256	765 MARKET ST #PH2C	13.367	125.38
3706 -257	765 MARKET ST #PH2D	9.797	91.90
3706 -258	765 MARKET ST #PH2E	7.451	69.89
3706 -259	765 MARKET ST #PH2F	9.746	91.42
3706 -260	765 MARKET ST #PH2G	8.063	75.63
3706 -261	765 MARKET ST #PH2H	7.400	69.41
3706 -262	765 MARKET ST #PH3A	13.367	125.38
3706 -263	765 MARKET ST #PH3B	11.633	109.12
3706 -264	765 MARKET ST #PH3C	12.755	119.64
3706 -265	765 MARKET ST #PH3D	15.662	146.91
3706 -266	765 MARKET ST #PH3E	11.684	109.60
3706 -267	765 MARKET ST #GPHA	10.103	94.77
3706 -268	765 MARKET ST #PHGPH	11.684	109.60
3706 -269	NOT AVAILABLE	5.286	49.58
3706 -270	757 MARKET ST	2,199.612	20,632.36
3706 -271	NOT AVAILABLE	714.372	6,700.81
3706 -272	765 MARKET ST	5.286	49.58
3706 -273	747 MARKET ST	5.286	49.58
3706 -274	NOT AVAILABLE	70.775	663.87
3706 -275	NOT AVAILABLE	0.000	0.00
3706 -276	736 MISSION ST	694.596	6,515.31
3706 -277	736 MISSION ST	829.884	7,784.31
3707 -001	601-605 MARKET ST	960.180	9,006.49
3707 -002	20-28 2ND ST	329.100	3,086.96
3707 -002A	609-611 MARKET ST	219.540	2,059.29
3707 -004	36-40 2ND ST	756.360	7,094.66
3707 -005	42-46 2ND ST	204.660	1,919.71
3707 -006	48-50 2ND ST	179.400	1,682.77
3707 -007	52-54 2ND ST	151.560	1,421.63
3707 -008	60-64 2ND ST	652.740	6,122.70
3707 -009	70-72 2ND ST	588.360	5,518.82
3707 -010	76 2ND ST	163.500	1,533.63
3707 -011	84-88 2ND ST	325.320	3,051.50
3707 -012	90-96 2ND ST	517.200	4,851.34
3707 -013	602-606 MISSION ST	336.480	3,156.18
3707 -014	77 NEW MONTGOMERY ST	2,950.734	27,677.88

**Yerba Buena Community Benefit District  
Assessment Roll**

<b>Assessor's Parcel Number</b>	<b>Site Address</b>	<b>Total Special Benefit Points</b>	<b>2015/16 Maximum Annual Assessment</b>
3707 -016	90 NEW MONTGOMERY ST	2,266.734	21,261.96
3707 -018	646-650 MISSION ST	444.876	4,172.94
3707 -019	652-654 MISSION ST	446.345	4,186.72
3707 -020	658-664 MISSION ST	1,226.880	11,508.13
3707 -021	666 MISSION ST	958.230	8,988.20
3707 -032	163-165 JESSIE ST	450.600	4,226.63
3707 -035	39-63 NEW MONTGOMERY ST	2,110.320	19,794.80
3707 -044	111-127 STEVENSON ST	626.400	5,875.63
3707 -051	685 MARKET ST	3,197.580	29,993.30
3707 -052	2 NEW MONTGOMERY ST	8,848.140	82,995.55
3707 -057	691-699 MARKET ST	2,224.758	20,868.23
3707 -058	51 3RD ST	5,325.480	49,953.00
3707 -061	625-631 MARKET ST	1,041.360	9,767.96
3707 -062	33 NEW MONTGOMERY ST	2,829.270	26,538.55
3707 -063	680 MISSION ST	3,950.511	37,055.79
3707 -064	74 NEW MONTGOMERY ST #C1	41.484	389.12
3707 -065	74 NEW MONTGOMERY ST #C2	38.364	359.85
3707 -066	74 NEW MONTGOMERY ST #C3	51.684	484.80
3707 -067	74 NEW MONTGOMERY ST #201	34.088	319.75
3707 -068	74 NEW MONTGOMERY ST #202	33.782	316.88
3707 -069	74 NEW MONTGOMERY ST #203	31.895	299.18
3707 -070	74 NEW MONTGOMERY ST #204	31.691	297.26
3707 -071	74 NEW MONTGOMERY ST #205	32.507	304.92
3707 -072	74 NEW MONTGOMERY ST #206	31.691	297.26
3707 -073	74 NEW MONTGOMERY ST #207	31.589	296.30
3707 -074	74 NEW MONTGOMERY ST #208	32.201	302.05
3707 -075	74 NEW MONTGOMERY ST #209	31.640	296.78
3707 -076	74 NEW MONTGOMERY ST #210	31.946	299.65
3707 -077	74 NEW MONTGOMERY ST #211	31.946	299.65
3707 -078	74 NEW MONTGOMERY ST #212	31.691	297.26
3707 -079	74 NEW MONTGOMERY ST #213	31.895	299.18
3707 -080	74 NEW MONTGOMERY ST #214	31.742	297.74
3707 -081	74 NEW MONTGOMERY ST #215	32.099	301.09
3707 -082	74 NEW MONTGOMERY ST #216	31.742	297.74
3707 -083	74 NEW MONTGOMERY ST #217	32.660	306.35
3707 -084	74 NEW MONTGOMERY ST #218	32.456	304.44
3707 -085	74 NEW MONTGOMERY ST #301	33.272	312.09
3707 -086	74 NEW MONTGOMERY ST #302	32.966	309.22
3707 -087	74 NEW MONTGOMERY ST #303	32.048	300.61
3707 -088	74 NEW MONTGOMERY ST #304	31.691	297.26
3707 -089	74 NEW MONTGOMERY ST #305	32.303	303.00
3707 -090	74 NEW MONTGOMERY ST #306	32.252	302.52
3707 -091	74 NEW MONTGOMERY ST #307	32.099	301.09
3707 -092	74 NEW MONTGOMERY ST #308	32.609	305.87
3707 -093	74 NEW MONTGOMERY ST #309	31.640	296.78
3707 -094	74 NEW MONTGOMERY ST #310	31.997	300.13
3707 -095	74 NEW MONTGOMERY ST #311	31.640	296.78
3707 -096	74 NEW MONTGOMERY ST #312	32.456	304.44
3707 -097	74 NEW MONTGOMERY ST #313	31.895	299.18
3707 -098	74 NEW MONTGOMERY ST #314	32.252	302.52
3707 -099	74 NEW MONTGOMERY ST #315	32.456	304.44
3707 -100	74 NEW MONTGOMERY ST #316	33.170	311.13
3707 -101	74 NEW MONTGOMERY ST #317	32.915	308.74
3707 -102	74 NEW MONTGOMERY ST #401	33.119	310.66

**Yerba Buena Community Benefit District  
Assessment Roll**

<b>Assessor's Parcel Number</b>	<b>Site Address</b>	<b>Total Special Benefit Points</b>	<b>2015/16 Maximum Annual Assessment</b>
3707 -103	74 NEW MONTGOMERY ST #402	32.813	307.79
3707 -104	74 NEW MONTGOMERY ST #403	32.150	301.57
3707 -105	74 NEW MONTGOMERY ST #404	31.640	296.78
3707 -106	74 NEW MONTGOMERY ST #405	32.201	302.05
3707 -107	74 NEW MONTGOMERY ST #406	32.354	303.48
3707 -108	74 NEW MONTGOMERY ST #407	32.099	301.09
3707 -109	74 NEW MONTGOMERY ST #408	32.609	305.87
3707 -110	74 NEW MONTGOMERY ST #409	31.640	296.78
3707 -111	74 NEW MONTGOMERY ST #410	31.997	300.13
3707 -112	74 NEW MONTGOMERY ST #411	31.691	297.26
3707 -113	74 NEW MONTGOMERY ST #412	32.354	303.48
3707 -114	74 NEW MONTGOMERY ST #413	31.997	300.13
3707 -115	74 NEW MONTGOMERY ST #414	32.405	303.96
3707 -116	74 NEW MONTGOMERY ST #415	32.354	303.48
3707 -117	74 NEW MONTGOMERY ST #416	32.966	309.22
3707 -118	74 NEW MONTGOMERY ST #417	32.762	307.31
3707 -119	74 NEW MONTGOMERY ST #501	33.119	310.66
3707 -120	74 NEW MONTGOMERY ST #502	32.813	307.79
3707 -121	74 NEW MONTGOMERY ST #503	32.150	301.57
3707 -122	74 NEW MONTGOMERY ST #504	31.640	296.78
3707 -123	74 NEW MONTGOMERY ST #505	32.354	303.48
3707 -124	74 NEW MONTGOMERY ST #506	32.354	303.48
3707 -125	74 NEW MONTGOMERY ST #507	31.997	300.13
3707 -126	74 NEW MONTGOMERY ST #508	32.609	305.87
3707 -127	74 NEW MONTGOMERY ST #509	31.640	296.78
3707 -128	74 NEW MONTGOMERY ST #510	31.997	300.13
3707 -129	74 NEW MONTGOMERY ST #511	31.691	297.26
3707 -130	74 NEW MONTGOMERY ST #512	32.354	303.48
3707 -131	74 NEW MONTGOMERY ST #513	31.997	300.13
3707 -132	74 NEW MONTGOMERY ST #514	32.201	302.05
3707 -133	74 NEW MONTGOMERY ST #515	32.354	303.48
3707 -134	74 NEW MONTGOMERY ST #516	32.966	309.22
3707 -135	74 NEW MONTGOMERY ST #517	32.864	308.26
3707 -136	74 NEW MONTGOMERY ST #601	33.119	310.66
3707 -137	74 NEW MONTGOMERY ST #602	32.813	307.79
3707 -138	74 NEW MONTGOMERY ST #603	32.150	301.57
3707 -139	74 NEW MONTGOMERY ST #604	31.742	297.74
3707 -140	74 NEW MONTGOMERY ST #605	32.354	303.48
3707 -141	74 NEW MONTGOMERY ST #606	32.354	303.48
3707 -142	74 NEW MONTGOMERY ST #607	32.099	301.09
3707 -143	74 NEW MONTGOMERY ST #608	32.609	305.87
3707 -144	74 NEW MONTGOMERY ST #609	31.640	296.78
3707 -145	74 NEW MONTGOMERY ST #610	31.997	300.13
3707 -146	74 NEW MONTGOMERY ST #611	31.691	297.26
3707 -147	74 NEW MONTGOMERY ST #612	32.354	303.48
3707 -148	74 NEW MONTGOMERY ST #613	31.997	300.13
3707 -149	74 NEW MONTGOMERY ST #614	32.405	303.96
3707 -150	74 NEW MONTGOMERY ST #615	32.354	303.48
3707 -151	74 NEW MONTGOMERY ST #616	32.966	309.22
3707 -152	74 NEW MONTGOMERY ST #617	32.864	308.26
3707 -153	74 NEW MONTGOMERY ST #701	33.119	310.66
3707 -154	74 NEW MONTGOMERY ST #702	32.864	308.26
3707 -155	74 NEW MONTGOMERY ST #703	32.150	301.57
3707 -156	74 NEW MONTGOMERY ST #704	31.742	297.74

**Yerba Buena Community Benefit District  
Assessment Roll**

<b>Assessor's Parcel Number</b>	<b>Site Address</b>	<b>Total Special Benefit Points</b>	<b>2015/16 Maximum Annual Assessment</b>
3707 -157	74 NEW MONTGOMERY ST #705	32.303	303.00
3707 -158	74 NEW MONTGOMERY ST #706	32.303	303.00
3707 -159	74 NEW MONTGOMERY ST #707	32.099	301.09
3707 -160	74 NEW MONTGOMERY ST #708	32.609	305.87
3707 -161	74 NEW MONTGOMERY ST #709	31.691	297.26
3707 -162	74 NEW MONTGOMERY ST #710	31.997	300.13
3707 -163	74 NEW MONTGOMERY ST #711	31.691	297.26
3707 -164	74 NEW MONTGOMERY ST #712	32.456	304.44
3707 -165	74 NEW MONTGOMERY ST #713	31.997	300.13
3707 -166	74 NEW MONTGOMERY ST #714	32.354	303.48
3707 -167	74 NEW MONTGOMERY ST #715	32.354	303.48
3707 -168	74 NEW MONTGOMERY ST #716	33.017	309.70
3707 -169	74 NEW MONTGOMERY ST #717	32.864	308.26
3707 -170	74 NEW MONTGOMERY ST #801	33.884	317.83
3707 -171	74 NEW MONTGOMERY ST #802	33.986	318.79
3707 -172	74 NEW MONTGOMERY ST #803	33.986	318.79
3707 -173	74 NEW MONTGOMERY ST #804	34.088	319.75
3722 -001	601-609 MISSION ST	1,179.858	11,067.07
3722 -002	120-130 2ND ST	869.640	8,157.22
3722 -003	132-140 2ND ST	994.200	9,325.60
3722 -004	144-154 2ND ST	428.340	4,017.83
3722 -005	156-160 2ND ST	942.240	8,838.21
3722 -006	116 NATOMA ST	525.240	4,926.75
3722 -007	137-159 NEW MONTGOMERY ST	2,073.180	19,446.43
3722 -011	161 NATOMA ST	238.860	2,240.51
3722 -012	658 HOWARD ST	312.360	2,929.94
3722 -013	147-149 NATOMA ST	263.040	2,467.32
3722 -014	145 NATOMA ST	180.642	1,694.42
3722 -016	168-170 2ND ST	683.040	6,406.92
3722 -017	176 02ND ST	304.500	2,856.21
3722 -019	182-198 2ND ST	1,047.180	9,822.55
3722 -020	606-612 HOWARD ST	822.480	7,714.86
3722 -022	170-180 NEW MONTGOMERY ST	2,991.222	28,057.66
3722 -023	180 NEW MONTGOMERY ST	193.140	1,811.65
3722 -024	648-654 HOWARD ST	343.800	3,224.84
3722 -026	660 HOWARD ST	292.740	2,745.90
3722 -058	142 MINNA ST	307.728	2,886.49
3722 -067	663-671 MISSION ST	930.600	8,729.03
3722 -068	657 MISSION ST	1,266.960	11,884.08
3722 -069	647-649 MISSION ST	558.660	5,240.23
3722 -070	641-643 MISSION ST	162.540	1,524.63
3722 -071	100-126 NEW MONTGOMERY ST	2,500.200	23,451.88
3722 -072	111-121 NEW MONTGOMERY ST	910.500	8,540.49
3722 -073	617-623 MISSION ST	1,475.394	13,839.20
3722 -076	611 MISSION ST	591.522	5,548.48
3722 -079	148 NATOMA ST	1,707.396	16,015.37
3722 -080	140 NEW MONTGOMERY ST	3,563.778	33,428.24
3722 -081	185-187 3RD ST	2,500.380	23,453.56
3722 -083	199 NEW MONTGOMERY ST #A	11.778	110.48
3722 -084	199 NEW MONTGOMERY ST #B	12.138	113.85
3722 -085	199 NEW MONTGOMERY ST #C	11.898	111.60
3722 -086	199 NEW MONTGOMERY ST #D	11.538	108.23
3722 -087	199 NEW MONTGOMERY ST #E	12.678	118.92
3722 -088	199 NEW MONTGOMERY ST #F	12.798	120.05



**Yerba Buena Community Benefit District  
Assessment Roll**

<b>Assessor's Parcel Number</b>	<b>Site Address</b>	<b>Total Special Benefit Points</b>	<b>2015/16 Maximum Annual Assessment</b>
3722 -089	199 NEW MONTGOMERY ST #G	10.998	103.16
3722 -090	199 NEW MONTGOMERY ST #H	10.998	103.16
3722 -091	199 NEW MONTGOMERY ST #201	10.929	102.51
3722 -092	199 NEW MONTGOMERY ST #202	11.082	103.95
3722 -093	199 NEW MONTGOMERY ST #203	10.164	95.34
3722 -094	199 NEW MONTGOMERY ST #204	10.164	95.34
3722 -095	199 NEW MONTGOMERY ST #205	10.929	102.51
3722 -096	199 NEW MONTGOMERY ST #206	10.980	102.99
3722 -097	199 NEW MONTGOMERY ST #207	10.980	102.99
3722 -098	199 NEW MONTGOMERY ST #208	11.031	103.47
3722 -099	199 NEW MONTGOMERY ST #209	10.725	100.60
3722 -100	199 NEW MONTGOMERY ST #210	10.878	102.04
3722 -101	199 NEW MONTGOMERY ST #211	11.745	110.17
3722 -102	199 NEW MONTGOMERY ST #212	10.215	95.82
3722 -103	199 NEW MONTGOMERY ST #301	11.439	107.30
3722 -104	199 NEW MONTGOMERY ST #302	11.592	108.73
3722 -105	199 NEW MONTGOMERY ST #303	10.164	95.34
3722 -106	199 NEW MONTGOMERY ST #304	10.929	102.51
3722 -107	199 NEW MONTGOMERY ST #305	10.980	102.99
3722 -108	199 NEW MONTGOMERY ST #306	10.929	102.51
3722 -109	199 NEW MONTGOMERY ST #307	11.031	103.47
3722 -110	199 NEW MONTGOMERY ST #308	10.725	100.60
3722 -111	199 NEW MONTGOMERY ST #309	10.827	101.56
3722 -112	199 NEW MONTGOMERY ST #310	11.694	109.69
3722 -113	199 NEW MONTGOMERY ST #311	10.164	95.34
3722 -114	199 NEW MONTGOMERY ST #401	11.439	107.30
3722 -115	199 NEW MONTGOMERY ST #402	11.592	108.73
3722 -116	199 NEW MONTGOMERY ST #403	10.164	95.34
3722 -117	199 NEW MONTGOMERY ST #404	10.929	102.51
3722 -118	199 NEW MONTGOMERY ST #405	10.980	102.99
3722 -119	199 NEW MONTGOMERY ST #406	10.929	102.51
3722 -120	199 NEW MONTGOMERY ST #407	11.031	103.47
3722 -121	199 NEW MONTGOMERY ST #408	11.133	104.43
3722 -122	199 NEW MONTGOMERY ST #409	10.827	101.56
3722 -123	199 NEW MONTGOMERY ST #410	11.694	109.69
3722 -124	199 NEW MONTGOMERY ST #411	10.164	95.34
3722 -125	199 NEW MONTGOMERY ST #501	11.439	107.30
3722 -126	199 NEW MONTGOMERY ST #502	11.592	108.73
3722 -127	199 NEW MONTGOMERY ST #503	10.164	95.34
3722 -128	199 NEW MONTGOMERY ST #504	10.929	102.51
3722 -129	199 NEW MONTGOMERY ST #505	10.980	102.99
3722 -130	199 NEW MONTGOMERY ST #506	10.929	102.51
3722 -131	199 NEW MONTGOMERY ST #507	11.031	103.47
3722 -132	199 NEW MONTGOMERY ST #508	10.725	100.60
3722 -133	199 NEW MONTGOMERY ST #509	10.827	101.56
3722 -134	199 NEW MONTGOMERY ST #510	11.694	109.69
3722 -135	199 NEW MONTGOMERY ST #511	10.164	95.34
3722 -136	199 NEW MONTGOMERY ST #601	11.439	107.30
3722 -137	199 NEW MONTGOMERY ST #602	11.592	108.73
3722 -138	199 NEW MONTGOMERY ST #603	10.164	95.34
3722 -139	199 NEW MONTGOMERY ST #604	10.929	102.51
3722 -140	199 NEW MONTGOMERY ST #605	10.980	102.99
3722 -141	199 NEW MONTGOMERY ST #606	10.929	102.51
3722 -142	199 NEW MONTGOMERY ST #607	11.031	103.47

**Yerba Buena Community Benefit District  
Assessment Roll**

<b>Assessor's Parcel Number</b>	<b>Site Address</b>	<b>Total Special Benefit Points</b>	<b>2015/16 Maximum Annual Assessment</b>
3722 -143	199 NEW MONTGOMERY ST #608	10.725	100.60
3722 -144	199 NEW MONTGOMERY ST #609	10.827	101.56
3722 -145	199 NEW MONTGOMERY ST #610	11.694	109.69
3722 -146	199 NEW MONTGOMERY ST #611	10.164	95.34
3722 -147	199 NEW MONTGOMERY ST #701	11.439	107.30
3722 -148	199 NEW MONTGOMERY ST #702	11.592	108.73
3722 -149	199 NEW MONTGOMERY ST #703	10.164	95.34
3722 -150	199 NEW MONTGOMERY ST #704	10.929	102.51
3722 -151	199 NEW MONTGOMERY ST #705	10.980	102.99
3722 -152	199 NEW MONTGOMERY ST #706	10.929	102.51
3722 -153	199 NEW MONTGOMERY ST #707	11.031	103.47
3722 -154	199 NEW MONTGOMERY ST #708	11.133	104.43
3722 -155	199 NEW MONTGOMERY ST #709	10.827	101.56
3722 -156	199 NEW MONTGOMERY ST #710	11.694	109.69
3722 -157	199 NEW MONTGOMERY ST #711	10.164	95.34
3722 -158	199 NEW MONTGOMERY ST #801	11.439	107.30
3722 -159	199 NEW MONTGOMERY ST #802	11.592	108.73
3722 -160	199 NEW MONTGOMERY ST #803	10.164	95.34
3722 -161	199 NEW MONTGOMERY ST #804	10.929	102.51
3722 -162	199 NEW MONTGOMERY ST #805	10.980	102.99
3722 -163	199 NEW MONTGOMERY ST #806	10.929	102.51
3722 -164	199 NEW MONTGOMERY ST #807	11.031	103.47
3722 -165	199 NEW MONTGOMERY ST #808	10.725	100.60
3722 -166	199 NEW MONTGOMERY ST #809	10.827	101.56
3722 -167	199 NEW MONTGOMERY ST #810	11.694	109.69
3722 -168	199 NEW MONTGOMERY ST #811	10.164	95.34
3722 -169	199 NEW MONTGOMERY ST #901	11.439	107.30
3722 -170	199 NEW MONTGOMERY ST #902	11.592	108.73
3722 -171	199 NEW MONTGOMERY ST #903	10.164	95.34
3722 -172	199 NEW MONTGOMERY ST #904	10.929	102.51
3722 -173	199 NEW MONTGOMERY ST #905	10.980	102.99
3722 -174	199 NEW MONTGOMERY ST #906	10.929	102.51
3722 -175	199 NEW MONTGOMERY ST #907	11.031	103.47
3722 -176	199 NEW MONTGOMERY ST #908	10.725	100.60
3722 -177	199 NEW MONTGOMERY ST #909	10.827	101.56
3722 -178	199 NEW MONTGOMERY ST #910	11.694	109.69
3722 -179	199 NEW MONTGOMERY ST #911	10.164	95.34
3722 -180	199 NEW MONTGOMERY ST #1001	11.337	106.34
3722 -181	199 NEW MONTGOMERY ST #1002	11.592	108.73
3722 -182	199 NEW MONTGOMERY ST #1003	10.164	95.34
3722 -183	199 NEW MONTGOMERY ST #1004	10.929	102.51
3722 -184	199 NEW MONTGOMERY ST #1005	10.980	102.99
3722 -185	199 NEW MONTGOMERY ST #1006	10.929	102.51
3722 -186	199 NEW MONTGOMERY ST #1007	11.031	103.47
3722 -187	199 NEW MONTGOMERY ST #1008	10.674	100.12
3722 -188	199 NEW MONTGOMERY ST #1009	10.776	101.08
3722 -189	199 NEW MONTGOMERY ST #1010	11.694	109.69
3722 -190	199 NEW MONTGOMERY ST #1011	10.164	95.34
3722 -191	199 NEW MONTGOMERY ST #1101	11.337	106.34
3722 -192	199 NEW MONTGOMERY ST #1102	11.592	108.73
3722 -193	199 NEW MONTGOMERY ST #1103	10.164	95.34
3722 -194	199 NEW MONTGOMERY ST #1104	10.929	102.51
3722 -195	199 NEW MONTGOMERY ST #1105	10.980	102.99
3722 -196	199 NEW MONTGOMERY ST #1106	10.929	102.51

**Yerba Buena Community Benefit District  
Assessment Roll**

<b>Assessor's Parcel Number</b>	<b>Site Address</b>	<b>Total Special Benefit Points</b>	<b>2015/16 Maximum Annual Assessment</b>
3722 -197	199 NEW MONTGOMERY ST #1107	11.031	103.47
3722 -198	199 NEW MONTGOMERY ST #1108	10.674	100.12
3722 -199	199 NEW MONTGOMERY ST #1109	10.776	101.08
3722 -200	199 NEW MONTGOMERY ST #1110	11.694	109.69
3722 -201	199 NEW MONTGOMERY ST #1111	10.164	95.34
3722 -202	199 NEW MONTGOMERY ST #1201	11.337	106.34
3722 -203	199 NEW MONTGOMERY ST #1202	11.592	108.73
3722 -204	199 NEW MONTGOMERY ST #1203	10.164	95.34
3722 -205	199 NEW MONTGOMERY ST #1204	10.929	102.51
3722 -206	199 NEW MONTGOMERY ST #1205	10.980	102.99
3722 -207	199 NEW MONTGOMERY ST #1206	10.929	102.51
3722 -208	199 NEW MONTGOMERY ST #1207	11.031	103.47
3722 -209	199 NEW MONTGOMERY ST #1208	10.674	100.12
3722 -210	199 NEW MONTGOMERY ST #1209	10.776	101.08
3722 -211	199 NEW MONTGOMERY ST #1210	11.694	109.69
3722 -212	199 NEW MONTGOMERY ST #1211	10.164	95.34
3722 -213	199 NEW MONTGOMERY ST #1301	11.337	106.34
3722 -214	199 NEW MONTGOMERY ST #1302	11.592	108.73
3722 -215	199 NEW MONTGOMERY ST #1303	10.164	95.34
3722 -216	199 NEW MONTGOMERY ST #1304	10.929	102.51
3722 -217	199 NEW MONTGOMERY ST #1305	10.980	102.99
3722 -218	199 NEW MONTGOMERY ST #1306	10.929	102.51
3722 -219	199 NEW MONTGOMERY ST #1307	11.031	103.47
3722 -220	199 NEW MONTGOMERY ST #1308	10.674	100.12
3722 -221	199 NEW MONTGOMERY ST #1309	10.776	101.08
3722 -222	199 NEW MONTGOMERY ST #1310	11.694	109.69
3722 -223	199 NEW MONTGOMERY ST #1311	10.164	95.34
3722 -224	199 NEW MONTGOMERY ST #1401	11.337	106.34
3722 -225	199 NEW MONTGOMERY ST #1402	11.592	108.73
3722 -226	199 NEW MONTGOMERY ST #1403	10.164	95.34
3722 -227	199 NEW MONTGOMERY ST #1404	10.929	102.51
3722 -228	199 NEW MONTGOMERY ST #1405	10.980	102.99
3722 -229	199 NEW MONTGOMERY ST #1406	10.929	102.51
3722 -230	199 NEW MONTGOMERY ST #1407	11.031	103.47
3722 -231	199 NEW MONTGOMERY ST #1408	10.674	100.12
3722 -232	199 NEW MONTGOMERY ST #1409	10.776	101.08
3722 -233	199 NEW MONTGOMERY ST #1410	11.694	109.69
3722 -234	199 NEW MONTGOMERY ST #1411	10.164	95.34
3722 -235	199 NEW MONTGOMERY ST #1501	11.337	106.34
3722 -236	199 NEW MONTGOMERY ST #1502	11.592	108.73
3722 -237	199 NEW MONTGOMERY ST #1503	10.164	95.34
3722 -238	199 NEW MONTGOMERY ST #1504	10.929	102.51
3722 -239	199 NEW MONTGOMERY ST #1505	10.980	102.99
3722 -240	199 NEW MONTGOMERY ST #1506	10.929	102.51
3722 -241	199 NEW MONTGOMERY ST #1507	11.031	103.47
3722 -242	199 NEW MONTGOMERY ST #1508	10.674	100.12
3722 -243	199 NEW MONTGOMERY ST #1509	10.776	101.08
3722 -244	199 NEW MONTGOMERY ST #1510	11.694	109.69
3722 -245	199 NEW MONTGOMERY ST #1511	10.164	95.34
3722 -246	199 NEW MONTGOMERY ST #1601	11.337	106.34
3722 -247	199 NEW MONTGOMERY ST #1602	11.592	108.73
3722 -248	199 NEW MONTGOMERY ST #1603	10.164	95.34
3722 -249	199 NEW MONTGOMERY ST #1604	10.929	102.51
3722 -250	199 NEW MONTGOMERY ST #1605	10.980	102.99

**Yerba Buena Community Benefit District  
Assessment Roll**

<b>Assessor's Parcel Number</b>	<b>Site Address</b>	<b>Total Special Benefit Points</b>	<b>2015/16 Maximum Annual Assessment</b>
3722 -251	199 NEW MONTGOMERY ST #1606	10.929	102.51
3722 -252	199 NEW MONTGOMERY ST #1607	11.031	103.47
3722 -253	199 NEW MONTGOMERY ST #1608	10.674	100.12
3722 -254	199 NEW MONTGOMERY ST #1609	10.776	101.08
3722 -255	199 NEW MONTGOMERY ST #1610	11.694	109.69
3722 -256	199 NEW MONTGOMERY ST #1611	10.164	95.34
3722 -257	125 3RD ST	2,858.742	26,815.00
3722 -259	188 MINNA ST #22A	14.249	133.66
3722 -260	188 MINNA ST #22B	14.963	140.35
3722 -261	188 MINNA ST #22C	14.810	138.92
3722 -262	188 MINNA ST #22D	14.963	140.35
3722 -263	188 MINNA ST #22E	15.422	144.66
3722 -264	188 MINNA ST #22F	13.637	127.92
3722 -265	188 MINNA ST #23A	15.422	144.66
3722 -266	188 MINNA ST #23B	14.912	139.87
3722 -267	188 MINNA ST #23C	14.708	137.96
3722 -268	188 MINNA ST #23D	14.963	140.35
3722 -269	188 MINNA ST #23E	16.544	155.18
3722 -270	188 MINNA ST #23F	14.402	135.09
3722 -271	188 MINNA ST #24A	15.422	144.66
3722 -272	188 MINNA ST #24B	14.912	139.87
3722 -273	188 MINNA ST #24C	14.708	137.96
3722 -274	188 MINNA ST #24D	14.963	140.35
3722 -275	188 MINNA ST #24E	16.544	155.18
3722 -276	188 MINNA ST #24F	14.402	135.09
3722 -277	188 MINNA ST #25A	15.422	144.66
3722 -278	188 MINNA ST #25B	14.912	139.87
3722 -279	188 MINNA ST #25C	14.708	137.96
3722 -280	188 MINNA ST #25D	14.963	140.35
3722 -281	188 MINNA ST #25E	16.544	155.18
3722 -282	188 MINNA ST #25F	14.402	135.09
3722 -283	188 MINNA ST #26A	15.422	144.66
3722 -284	188 MINNA ST #26B	14.912	139.87
3722 -285	188 MINNA ST #26C	14.708	137.96
3722 -286	188 MINNA ST #26D	14.963	140.35
3722 -287	188 MINNA ST #26E	16.544	155.18
3722 -288	188 MINNA ST #26F	14.402	135.09
3722 -289	188 MINNA ST #27A	15.422	144.66
3722 -290	188 MINNA ST #27B	14.912	139.87
3722 -291	188 MINNA ST #27C	14.708	137.96
3722 -292	188 MINNA ST #27D	14.963	140.35
3722 -293	188 MINNA ST #27E	16.493	154.70
3722 -294	188 MINNA ST #27F	14.402	135.09
3722 -295	188 MINNA ST #28A	15.422	144.66
3722 -296	188 MINNA ST #28B	14.861	139.40
3722 -297	188 MINNA ST #28C	14.708	137.96
3722 -298	188 MINNA ST #28D	14.963	140.35
3722 -299	188 MINNA ST #28E	16.493	154.70
3722 -300	188 MINNA ST #28F	14.402	135.09
3722 -301	188 MINNA ST #29A	15.422	144.66
3722 -302	188 MINNA ST #29B	14.861	139.40
3722 -303	188 MINNA ST #29C	14.708	137.96
3722 -304	188 MINNA ST #29D	14.963	140.35
3722 -305	188 MINNA ST #29E	16.493	154.70

**Yerba Buena Community Benefit District  
Assessment Roll**

<b>Assessor's Parcel Number</b>	<b>Site Address</b>	<b>Total Special Benefit Points</b>	<b>2015/16 Maximum Annual Assessment</b>
3722 -306	188 MINNA ST #29F	14.402	135.09
3722 -307	188 MINNA ST #30A	15.422	144.66
3722 -308	188 MINNA ST #30B	14.861	139.40
3722 -309	188 MINNA ST #30C	14.708	137.96
3722 -310	188 MINNA ST #30D	14.963	140.35
3722 -311	188 MINNA ST #30E	16.442	154.23
3722 -312	188 MINNA ST #30F	14.402	135.09
3722 -313	188 MINNA ST #31A	15.422	144.66
3722 -314	188 MINNA ST #31B	14.810	138.92
3722 -315	188 MINNA ST #31C	14.708	137.96
3722 -316	188 MINNA ST #31D	14.963	140.35
3722 -317	188 MINNA ST #31E	16.442	154.23
3722 -318	188 MINNA ST #31F	14.402	135.09
3722 -319	188 MINNA ST #32A	15.422	144.66
3722 -320	188 MINNA ST #32B	14.810	138.92
3722 -321	188 MINNA ST #32C	14.708	137.96
3722 -322	188 MINNA ST #32D	14.963	140.35
3722 -323	188 MINNA ST #32E	16.391	153.75
3722 -324	188 MINNA ST #32F	14.402	135.09
3722 -325	188 MINNA ST #33A	15.422	144.66
3722 -326	188 MINNA ST #33B	14.759	138.44
3722 -327	188 MINNA ST #33C	14.708	137.96
3722 -328	188 MINNA ST #33D	14.963	140.35
3722 -329	188 MINNA ST #33E	16.391	153.75
3722 -330	188 MINNA ST #33F	14.402	135.09
3722 -331	188 MINNA ST #34A	15.422	144.66
3722 -332	188 MINNA ST #34B	14.759	138.44
3722 -333	188 MINNA ST #34C	14.708	137.96
3722 -334	188 MINNA ST #34D	14.963	140.35
3722 -335	188 MINNA ST #34E	16.340	153.27
3722 -336	188 MINNA ST #34F	14.402	135.09
3722 -337	188 MINNA ST #35A	15.422	144.66
3722 -338	188 MINNA ST #35B	14.708	137.96
3722 -339	188 MINNA ST #35C	14.708	137.96
3722 -340	188 MINNA ST #35D	14.963	140.35
3722 -341	188 MINNA ST #35E	16.340	153.27
3722 -342	188 MINNA ST #35F	14.402	135.09
3722 -343	188 MINNA ST #36A	17.819	167.14
3722 -344	188 MINNA ST #36B	14.657	137.48
3722 -345	188 MINNA ST #36C	14.708	137.96
3722 -346	188 MINNA ST #36D	14.963	140.35
3722 -347	188 MINNA ST #36E	17.003	159.49
3722 -348	188 MINNA ST #37A	17.819	167.14
3722 -349	188 MINNA ST #37B	14.657	137.48
3722 -350	188 MINNA ST #37C	14.708	137.96
3722 -351	188 MINNA ST #37D	14.963	140.35
3722 -352	188 MINNA ST #37E	16.952	159.01
3722 -353	188 MINNA ST #38A	17.819	167.14
3722 -354	188 MINNA ST #38B	14.606	137.00
3722 -355	188 MINNA ST #38C	14.708	137.96
3722 -356	188 MINNA ST #38D	14.963	140.35
3722 -357	188 MINNA ST #38E	16.901	158.53
3722 -358	188 MINNA ST #PHA	22.766	213.55
3722 -359	188 MINNA ST #PHB	23.888	224.07

**Yerba Buena Community Benefit District  
Assessment Roll**

<b>Assessor's Parcel Number</b>	<b>Site Address</b>	<b>Total Special Benefit Points</b>	<b>2015/16 Maximum Annual Assessment</b>
3722 -360	188 MINNA ST #PHC	20.420	191.54
3722 -367	151 3RD ST	3,802.103	35,663.73
3723 -113	763 MISSION ST	4,964.580	46,567.76
3723 -114	763 MISSION ST	1,469.100	13,780.16
3723 -115	720-760 HOWARD ST	9,657.680	90,589.04
3723 -116	763 MISSION ST	0.000	0.00
3723 -117	763 MISSION ST	0.000	0.00
3724 -018	860 HOWARD ST	3,029.250	28,414.37
3724 -035	860 HOWARD ST	184.643	1,731.95
3724 -036	860 HOWARD ST	323.752	3,036.79
3724 -037	860 HOWARD ST	124.688	1,169.57
3724 -038	345 MINNA ST	236.250	2,216.03
3724 -067	801-825 MISSION ST	13,830.240	129,727.65
3724 -068	325 MINNA ST	1,201.305	11,268.24
3724 -069	329 MINNA ST	359.625	3,373.28
3724 -070	150 4TH ST	5,455.853	51,175.90
3724 -071	155 5TH ST	3,777.660	35,434.45
3724 -072	888 HOWARD ST	3,544.500	33,247.41
3724 -073	155 5TH ST	274.002	2,570.14
3732 -003	216 5TH ST	100.000	938.00
3732 -004	224 5TH ST	100.000	938.00
3732 -005	228-230 5TH ST	400.000	3,752.00
3732 -008	252-260 5TH ST	1,456.118	13,658.39
3732 -009	900 FOLSOM ST	2,680.118	25,139.51
3732 -018	900 FOLSOM ST	85.000	797.30
3732 -149	206 5TH ST	620.000	5,815.60
3732 -150	240 5TH ST	878.118	8,236.75
3733 -008	250 4TH ST	887.360	8,323.44
3733 -014	816 FOLSOM ST	413.760	3,881.07
3733 -017	832 FOLSOM ST	143.055	1,341.86
3733 -018	840-842 FOLSOM ST	301.400	2,827.13
3733 -019	844-846 FOLSOM ST	287.080	2,692.81
3733 -020	848-850 FOLSOM ST	293.880	2,756.59
3733 -020A	854 FOLSOM ST	289.400	2,714.57
3733 -021	858 FOLSOM ST	91.668	859.85
3733 -024	868 FOLSOM ST	719.360	6,747.60
3733 -025	880-882 FOLSOM ST	206.400	1,936.03
3733 -026	884 FOLSOM ST	506.400	4,750.03
3733 -028	894 FOLSOM ST	104.000	975.52
3733 -029	896 FOLSOM ST	446.488	4,188.06
3733 -030	275 5TH ST	145.980	1,369.29
3733 -031	389 CLEMENTINA ST	106.400	998.03
3733 -034	379-381 CLEMENTINA ST	90.780	851.52
3733 -059	365 TEHAMA ST	103.200	968.02
3733 -079	881-899 HOWARD ST	3,828.000	35,906.64
3733 -080	855 HOWARD ST	211.000	1,979.18
3733 -081	851-853 HOWARD ST	631.440	5,922.91
3733 -082	843-847 HOWARD ST	193.320	1,813.34
3733 -083	841 HOWARD ST	237.104	2,224.04
3733 -084	835-837 HOWARD ST	483.296	4,533.32
3733 -088	821 HOWARD ST	224.800	2,108.62
3733 -091	363 CLEMENTINA ST	292.480	2,743.46
3733 -092	862-864 FOLSOM ST	100.468	942.39
3733 -093	266-286 4TH ST	224.250	2,103.47

**Yerba Buena Community Benefit District  
Assessment Roll**

<b>Assessor's Parcel Number</b>	<b>Site Address</b>	<b>Total Special Benefit Points</b>	<b>2015/16 Maximum Annual Assessment</b>
3733 -096	NOT AVAILABLE	0.488	4.58
3733 -098	316-318 CLEMENTINA ST	0.210	1.97
3733 -105	321 CLEMENTINA ST	181.116	1,698.87
3733 -106	360-368 CLEMENTINA ST	930.120	8,724.53
3733 -107	380 CLEMENTINA ST	318.312	2,985.77
3733 -109	240 4TH ST	50.985	478.24
3733 -110	245 5TH ST #301	46.505	436.22
3733 -111	245 5TH ST #302	46.573	436.85
3733 -112	245 5TH ST #303	46.573	436.85
3733 -113	245 5TH ST #304	46.573	436.85
3733 -114	245 5TH ST #305	46.573	436.85
3733 -115	245 5TH ST #306	46.573	436.85
3733 -116	245 5TH ST #307	46.573	436.85
3733 -117	245 5TH ST #308	46.573	436.85
3733 -118	245 5TH ST #309	46.573	436.85
3733 -119	245 5TH ST #310	46.573	436.85
3733 -120	245 5TH ST #311	46.573	436.85
3733 -121	245 5TH ST #312	46.437	435.58
3733 -122	245 5TH ST #313	46.267	433.98
3733 -123	245 5TH ST #314	46.709	438.13
3733 -124	245 5TH ST #101	46.845	439.41
3733 -125	245 5TH ST #102	46.845	439.41
3733 -126	245 5TH ST #103	46.845	439.41
3733 -127	245 5TH ST #104	46.845	439.41
3733 -128	245 5TH ST #105	46.845	439.41
3733 -129	245 5TH ST #106	46.845	439.41
3733 -130	245 5TH ST #107	46.845	439.41
3733 -131	245 5TH ST #108	46.845	439.41
3733 -132	245 5TH ST #109	46.845	439.41
3733 -133	245 5TH ST #110	46.845	439.41
3733 -134	245 5TH ST #111	13.390	125.60
3733 -135	245 5TH ST #201	46.233	433.67
3733 -136	245 5TH ST #202	46.437	435.58
3733 -137	357 TEHAMA ST #1	44.404	416.51
3733 -138	357 TEHAMA ST #2	47.192	442.66
3733 -139	357 TEHAMA ST #3	47.192	442.66
3733 -140	357 TEHAMA ST #4	47.294	443.62
3733 -141	8 GALLAGHER ST	180.506	1,693.15
3733 -142	6 GALLAGHER ST	181.288	1,700.48
3733 -145	860 FOLSOM ST #A	33.036	309.88
3733 -146	860 FOLSOM ST #B	26.823	251.60
3733 -147	860 FOLSOM ST #C	28.523	267.55
3733 -148	826 FOLSOM ST	37.688	353.51
3733 -149	826 FOLSOM ST #1	28.873	270.83
3733 -150	826 FOLSOM ST #2	28.975	271.79
3733 -151	826 FOLSOM ST #3	28.873	270.83
3733 -152	826 FOLSOM ST #4	28.907	271.15
3733 -153	826 FOLSOM ST #5	28.737	269.55
3733 -154	826 FOLSOM ST #6	28.703	269.23
3733 -155	826 FOLSOM ST #7	28.669	268.92
3733 -156	826 FOLSOM ST #8	28.703	269.23
3733 -157	826 FOLSOM ST #9	28.737	269.55
3733 -158	826 FOLSOM ST #10	28.635	268.60
3733 -159	328 TEHAMA ST	70.324	659.64

**Yerba Buena Community Benefit District  
Assessment Roll**

<b>Assessor's Parcel Number</b>	<b>Site Address</b>	<b>Total Special Benefit Points</b>	<b>2015/16 Maximum Annual Assessment</b>
3733 -160	825 HOWARD ST	55.152	517.33
3733 -161	320 CLEMENTINA ST	509.951	4,783.34
3733 -171	801 HOWARD ST	136.816	1,283.33
3733 -172	801 HOWARD ST #B	86.713	813.37
3733 -173	801 HOWARD ST #C	85.669	803.58
3733 -174	801 HOWARD ST #D	85.201	799.19
3734 -091	701-799 HOWARD ST	16,550.877	155,247.23
3735 -005	631 HOWARD ST	742.392	6,963.64
3735 -008	606 FOLSOM ST	765.960	7,184.70
3735 -009	608 FOLSOM ST	220.800	2,071.10
3735 -010	620 FOLSOM ST	597.120	5,600.99
3735 -012	95 HAWTHORNE ST	1,185.200	11,117.18
3735 -013	666 FOLSOM ST	2,800.040	26,264.38
3735 -014	682 FOLSOM ST	400.000	3,752.00
3735 -015	690-694 FOLSOM ST	1,040.000	9,755.20
3735 -016	265 3RD ST	440.000	4,127.20
3735 -017	50 HAWTHORNE ST	1,649.160	15,469.12
3735 -039	667 HOWARD ST	212.800	1,996.06
3735 -040	661-663 HOWARD ST	392.640	3,682.96
3735 -041	657 HOWARD ST	788.840	7,399.32
3735 -042	651 HOWARD ST	498.760	4,678.37
3735 -046	55 HAWTHORNE ST	824.200	7,731.00
3735 -050	633-639 HOWARD ST	216.640	2,032.08
3735 -055	240 2ND ST	1,208.172	11,332.65
3735 -059	201 3RD ST	2,024.000	18,985.12
3735 -060	247 - 255 3RD ST	2,909.520	27,291.30
3735 -062	75 HAWTHORNE ST	1,073.332	10,067.85
3735 -063	222 2ND ST	1,820.000	17,071.60
3735 -065	246 2ND ST	5.620	52.72
3735 -066	246 2ND ST #1	13.540	127.01
3735 -067	246 2ND ST #2	7.220	67.72
3735 -068	246 2ND ST #501	5.661	53.10
3735 -069	246 2ND ST #502	6.103	57.25
3735 -070	246 2ND ST #503	6.273	58.84
3735 -071	246 2ND ST #504	5.661	53.10
3735 -072	246 2ND ST #505	5.661	53.10
3735 -073	246 2ND ST #506	6.273	58.84
3735 -074	246 2ND ST #507	6.103	57.25
3735 -075	246 2ND ST #508	5.661	53.10
3735 -076	246 2ND ST #601	5.695	53.42
3735 -077	246 2ND ST #602	6.205	58.20
3735 -078	246 2ND ST #603	6.273	58.84
3735 -079	246 2ND ST #604	5.661	53.10
3735 -080	246 2ND ST #605	5.661	53.10
3735 -081	246 2ND ST #606	6.273	58.84
3735 -082	246 2ND ST #607	6.205	58.20
3735 -083	246 2ND ST #608	5.695	53.42
3735 -084	246 2ND ST #701	5.695	53.42
3735 -085	246 2ND ST #702	6.205	58.20
3735 -086	246 2ND ST #703	6.273	58.84
3735 -087	246 2ND ST #704	5.661	53.10
3735 -088	246 2ND ST #705	5.661	53.10
3735 -089	246 2ND ST #706	6.273	58.84
3735 -090	246 2ND ST #707	6.205	58.20



**Yerba Buena Community Benefit District  
Assessment Roll**

<b>Assessor's Parcel Number</b>	<b>Site Address</b>	<b>Total Special Benefit Points</b>	<b>2015/16 Maximum Annual Assessment</b>
3735 -091	246 2ND ST #708	5.695	53.42
3735 -092	246 2ND ST #801	5.695	53.42
3735 -093	246 2ND ST #802	6.205	58.20
3735 -094	246 2ND ST #803	6.273	58.84
3735 -095	246 2ND ST #804	5.661	53.10
3735 -096	246 2ND ST #805	5.661	53.10
3735 -097	246 2ND ST #806	6.273	58.84
3735 -098	246 2ND ST #807	6.205	58.20
3735 -099	246 2ND ST #808	5.695	53.42
3735 -100	246 2ND ST #901	5.695	53.42
3735 -101	246 2ND ST #902	6.205	58.20
3735 -102	246 2ND ST #903	6.273	58.84
3735 -103	246 2ND ST #904	5.661	53.10
3735 -104	246 2ND ST #905	5.661	53.10
3735 -105	246 2ND ST #906	6.273	58.84
3735 -106	246 2ND ST #907	6.205	58.20
3735 -107	246 2ND ST #908	5.695	53.42
3735 -108	246 2ND ST #1001	5.695	53.42
3735 -109	246 2ND ST #1002	6.205	58.20
3735 -110	246 2ND ST #1003	6.273	58.84
3735 -111	246 2ND ST #1004	5.661	53.10
3735 -112	246 2ND ST #1005	5.661	53.10
3735 -113	246 2ND ST #1006	6.273	58.84
3735 -114	246 2ND ST #1007	6.205	58.20
3735 -115	246 2ND ST #1008	5.695	53.42
3735 -116	246 2ND ST #1101	5.695	53.42
3735 -117	246 2ND ST #1102	6.239	58.52
3735 -118	246 2ND ST #1103	6.273	58.84
3735 -119	246 2ND ST #1104	5.661	53.10
3735 -120	246 2ND ST #1105	5.661	53.10
3735 -121	246 2ND ST #1106	6.273	58.84
3735 -122	246 2ND ST #1107	6.205	58.20
3735 -123	246 2ND ST #1108	5.695	53.42
3735 -124	246 2ND ST #1201	5.695	53.42
3735 -125	246 2ND ST #1202	6.205	58.20
3735 -126	246 2ND ST #1203	6.273	58.84
3735 -127	246 2ND ST #1204	5.661	53.10
3735 -128	246 2ND ST #1205	5.661	53.10
3735 -129	246 2ND ST #1206	6.273	58.84
3735 -130	246 2ND ST #1207	6.205	58.20
3735 -131	246 2ND ST #1208	5.695	53.42
3735 -132	246 2ND ST #1301	5.695	53.42
3735 -133	246 2ND ST #1302	6.205	58.20
3735 -134	246 2ND ST #1303	6.273	58.84
3735 -135	246 2ND ST #1304	5.661	53.10
3735 -136	246 2ND ST #1305	5.661	53.10
3735 -137	246 2ND ST #1306	6.273	58.84
3735 -138	246 2ND ST #1307	6.205	58.20
3735 -139	246 2ND ST #1308	5.695	53.42
3735 -140	246 2ND ST #1401	5.695	53.42
3735 -141	246 2ND ST #1402	6.205	58.20
3735 -142	246 2ND ST #1403	6.273	58.84
3735 -143	246 2ND ST #1404	5.661	53.10
3735 -144	246 2ND ST #1405	5.661	53.10

**Yerba Buena Community Benefit District  
Assessment Roll**

<b>Assessor's Parcel Number</b>	<b>Site Address</b>	<b>Total Special Benefit Points</b>	<b>2015/16 Maximum Annual Assessment</b>
3735 -145	246 2ND ST #1406	6.273	58.84
3735 -146	246 2ND ST #1407	6.205	58.20
3735 -147	246 2ND ST #1408	5.695	53.42
3735 -148	246 2ND ST #1501	6.579	61.71
3735 -149	246 2ND ST #1502	6.783	63.62
3735 -150	246 2ND ST #1503	6.579	61.71
3735 -151	246 2ND ST #1504	6.715	62.99
3735 -152	246 2ND ST #1601	6.579	61.71
3735 -153	246 2ND ST #1602	6.783	63.62
3735 -154	246 2ND ST #1603	6.579	61.71
3735 -155	246 2ND ST #1604	6.715	62.99
3735 -156	246 2ND ST #1701	6.477	60.75
3735 -157	246 2ND ST #1702	6.749	63.31
3735 -158	246 2ND ST #1703	6.545	61.39
3735 -159	246 2ND ST #1704	6.613	62.03
3735A-001	1 HAWTHORNE ST #C1	9.532	89.41
3735A-002	1 HAWTHORNE ST #2C	5.722	53.67
3735A-003	1 HAWTHORNE ST #2D	5.722	53.67
3735A-004	1 HAWTHORNE ST #2E	5.688	53.35
3735A-005	1 HAWTHORNE ST #2F	5.246	49.21
3735A-006	1 HAWTHORNE ST #2G	5.722	53.67
3735A-007	1 HAWTHORNE ST #2H	6.436	60.37
3735A-008	1 HAWTHORNE ST #2J	5.654	53.03
3735A-009	1 HAWTHORNE ST #3A	5.722	53.67
3735A-010	1 HAWTHORNE ST #3B	5.280	49.53
3735A-011	1 HAWTHORNE ST #3C	5.722	53.67
3735A-012	1 HAWTHORNE ST #3D	5.722	53.67
3735A-013	1 HAWTHORNE ST #3E	5.688	53.35
3735A-014	1 HAWTHORNE ST #3F	5.246	49.21
3735A-015	1 HAWTHORNE ST #3G	5.722	53.67
3735A-016	1 HAWTHORNE ST #3H	6.436	60.37
3735A-017	1 HAWTHORNE ST #3J	6.300	59.09
3735A-018	1 HAWTHORNE ST #4A	5.722	53.67
3735A-019	1 HAWTHORNE ST #4B	5.280	49.53
3735A-020	1 HAWTHORNE ST #4C	5.688	53.35
3735A-021	1 HAWTHORNE ST #4D	5.688	53.35
3735A-022	1 HAWTHORNE ST #4E	5.654	53.03
3735A-023	1 HAWTHORNE ST #4F	5.246	49.21
3735A-024	1 HAWTHORNE ST #4G	5.722	53.67
3735A-025	1 HAWTHORNE ST #4H	6.436	60.37
3735A-026	1 HAWTHORNE ST #4J	6.266	58.78
3735A-027	1 HAWTHORNE ST #5A	5.722	53.67
3735A-028	1 HAWTHORNE ST #5B	5.280	49.53
3735A-029	1 HAWTHORNE ST #5C	5.722	53.67
3735A-030	1 HAWTHORNE ST #5D	5.722	53.67
3735A-031	1 HAWTHORNE ST #5E	5.688	53.35
3735A-032	1 HAWTHORNE ST #5F	5.246	49.21
3735A-033	1 HAWTHORNE ST #5G	5.722	53.67
3735A-034	1 HAWTHORNE ST #5H	6.470	60.69
3735A-035	1 HAWTHORNE ST #5J	6.266	58.78
3735A-036	1 HAWTHORNE ST #6A	5.722	53.67
3735A-037	1 HAWTHORNE ST #6B	5.280	49.53
3735A-038	1 HAWTHORNE ST #6C	5.722	53.67
3735A-039	1 HAWTHORNE ST #6D	5.722	53.67

**Yerba Buena Community Benefit District  
Assessment Roll**

<b>Assessor's Parcel Number</b>	<b>Site Address</b>	<b>Total Special Benefit Points</b>	<b>2015/16 Maximum Annual Assessment</b>
3735A-040	1 HAWTHORNE ST #6E	5.688	53.35
3735A-041	1 HAWTHORNE ST #6F	5.246	49.21
3735A-042	1 HAWTHORNE ST #6G	5.722	53.67
3735A-043	1 HAWTHORNE ST #6H	6.470	60.69
3735A-044	1 HAWTHORNE ST #6J	6.266	58.78
3735A-045	1 HAWTHORNE ST #7A	5.824	54.63
3735A-046	1 HAWTHORNE ST #7B	5.314	49.85
3735A-047	1 HAWTHORNE ST #7C	5.722	53.67
3735A-048	1 HAWTHORNE ST #7D	5.722	53.67
3735A-049	1 HAWTHORNE ST #7E	5.688	53.35
3735A-050	1 HAWTHORNE ST #7F	5.246	49.21
3735A-051	1 HAWTHORNE ST #7G	5.756	53.99
3735A-052	1 HAWTHORNE ST #7H	6.436	60.37
3735A-053	1 HAWTHORNE ST #7J	6.266	58.78
3735A-054	1 HAWTHORNE ST #8A	5.824	54.63
3735A-055	1 HAWTHORNE ST #8B	5.314	49.85
3735A-056	1 HAWTHORNE ST #8C	5.722	53.67
3735A-057	1 HAWTHORNE ST #8D	5.722	53.67
3735A-058	1 HAWTHORNE ST #8E	5.688	53.35
3735A-059	1 HAWTHORNE ST #8F	5.246	49.21
3735A-060	1 HAWTHORNE ST #8G	5.722	53.67
3735A-061	1 HAWTHORNE ST #8H	6.436	60.37
3735A-062	1 HAWTHORNE ST #8J	6.266	58.78
3735A-063	1 HAWTHORNE ST #9A	5.824	54.63
3735A-064	1 HAWTHORNE ST #9B	5.314	49.85
3735A-065	1 HAWTHORNE ST #9C	6.334	59.41
3735A-066	1 HAWTHORNE ST #9D	5.722	53.67
3735A-067	1 HAWTHORNE ST #9E	6.266	58.78
3735A-068	1 HAWTHORNE ST #9F	6.368	59.73
3735A-069	1 HAWTHORNE ST #9G	5.790	54.31
3735A-070	1 HAWTHORNE ST #10A	5.824	54.63
3735A-071	1 HAWTHORNE ST #10B	5.314	49.85
3735A-072	1 HAWTHORNE ST #10C	6.334	59.41
3735A-073	1 HAWTHORNE ST #10D	5.722	53.67
3735A-074	1 HAWTHORNE ST #10E	6.266	58.78
3735A-075	1 HAWTHORNE ST #10F	6.436	60.37
3735A-076	1 HAWTHORNE ST #10G	5.824	54.63
3735A-077	1 HAWTHORNE ST #11A	5.824	54.63
3735A-078	1 HAWTHORNE ST #11B	5.314	49.85
3735A-079	1 HAWTHORNE ST #11C	6.368	59.73
3735A-080	1 HAWTHORNE ST #11D	5.722	53.67
3735A-081	1 HAWTHORNE ST #11E	6.266	58.78
3735A-082	1 HAWTHORNE ST #11E	6.436	60.37
3735A-083	1 HAWTHORNE ST #11G	5.824	54.63
3735A-084	1 HAWTHORNE ST #12A	5.790	54.31
3735A-085	1 HAWTHORNE ST #12B	5.314	49.85
3735A-086	1 HAWTHORNE ST #12C	6.368	59.73
3735A-087	1 HAWTHORNE ST #12D	5.722	53.67
3735A-088	1 HAWTHORNE ST #12E	6.266	58.78
3735A-089	1 HAWTHORNE ST #12F	6.436	60.37
3735A-090	1 HAWTHORNE ST #12G	5.858	54.95
3735A-091	1 HAWTHORNE ST #14A	5.790	54.31
3735A-092	1 HAWTHORNE ST #14B	5.314	49.85
3735A-093	1 HAWTHORNE ST #14C	6.368	59.73

**Yerba Buena Community Benefit District  
Assessment Roll**

<b>Assessor's Parcel Number</b>	<b>Site Address</b>	<b>Total Special Benefit Points</b>	<b>2015/16 Maximum Annual Assessment</b>
3735A-094	1 HAWTHORNE ST #14D	5.722	53.67
3735A-095	1 HAWTHORNE ST #14E	6.266	58.78
3735A-096	1 HAWTHORNE ST #14F	6.436	60.37
3735A-097	1 HAWTHORNE ST #14G	5.858	54.95
3735A-098	1 HAWTHORNE ST #15A	5.790	54.31
3735A-099	1 HAWTHORNE ST #15B	5.314	49.85
3735A-100	1 HAWTHORNE ST #15C	6.368	59.73
3735A-101	1 HAWTHORNE ST #15D	5.722	53.67
3735A-102	1 HAWTHORNE ST #15E	6.266	58.78
3735A-103	1 HAWTHORNE ST #15F	6.436	60.37
3735A-104	1 HAWTHORNE ST #15G	5.790	54.31
3735A-105	1 HAWTHORNE ST #16A	5.790	54.31
3735A-106	1 HAWTHORNE ST #16B	5.314	49.85
3735A-107	1 HAWTHORNE ST #16C	6.368	59.73
3735A-108	1 HAWTHORNE ST #16D	5.722	53.67
3735A-109	1 HAWTHORNE ST #16E	6.266	58.78
3735A-110	1 HAWTHORNE ST #16F	6.436	60.37
3735A-111	1 HAWTHORNE ST #16G	5.858	54.95
3735A-112	1 HAWTHORNE ST #17A	5.790	54.31
3735A-113	1 HAWTHORNE ST #17B	5.314	49.85
3735A-114	1 HAWTHORNE ST #17C	6.368	59.73
3735A-115	1 HAWTHORNE ST #17D	5.722	53.67
3735A-116	1 HAWTHORNE ST #17E	6.266	58.78
3735A-117	1 HAWTHORNE ST #17F	6.436	60.37
3735A-118	1 HAWTHORNE ST #17G	5.858	54.95
3735A-119	1 HAWTHORNE ST #18A	5.790	54.31
3735A-120	1 HAWTHORNE ST #18B	5.314	49.85
3735A-121	1 HAWTHORNE ST #18C	6.368	59.73
3735A-122	1 HAWTHORNE ST #18D	5.722	53.67
3735A-123	1 HAWTHORNE ST #18E	6.266	58.78
3735A-124	1 HAWTHORNE ST #18F	6.436	60.37
3735A-125	1 HAWTHORNE ST #18G	5.858	54.95
3735A-126	1 HAWTHORNE ST #19A	5.790	54.31
3735A-127	1 HAWTHORNE ST #19B	5.314	49.85
3735A-128	1 HAWTHORNE ST #19C	6.368	59.73
3735A-129	1 HAWTHORNE ST #19D	5.722	53.67
3735A-130	1 HAWTHORNE ST #19E	6.266	58.78
3735A-131	1 HAWTHORNE ST #19F	6.436	60.37
3735A-132	1 HAWTHORNE ST #19G	5.858	54.95
3735A-133	1 HAWTHORNE ST #20A	5.790	54.31
3735A-134	1 HAWTHORNE ST #20B	5.314	49.85
3735A-135	1 HAWTHORNE ST #20C	6.368	59.73
3735A-136	1 HAWTHORNE ST #20D	5.722	53.67
3735A-137	1 HAWTHORNE ST #20E	6.266	58.78
3735A-138	1 HAWTHORNE ST #20F	6.436	60.37
3735A-139	1 HAWTHORNE ST #20G	5.858	54.95
3735A-140	1 HAWTHORNE ST #21A	5.790	54.31
3735A-141	1 HAWTHORNE ST #21B	5.314	49.85
3735A-142	1 HAWTHORNE ST #21C	6.368	59.73
3735A-143	1 HAWTHORNE ST #21D	5.722	53.67
3735A-144	1 HAWTHORNE ST #21E	6.266	58.78
3735A-145	1 HAWTHORNE ST #21F	6.436	60.37
3735A-146	1 HAWTHORNE ST #21G	5.858	54.95
3735A-147	1 HAWTHORNE ST #22A	6.674	62.60

**Yerba Buena Community Benefit District  
Assessment Roll**

<b>Assessor's Parcel Number</b>	<b>Site Address</b>	<b>Total Special Benefit Points</b>	<b>2015/16 Maximum Annual Assessment</b>
3735A-148	1 HAWTHORNE ST #22C	6.368	59.73
3735A-149	1 HAWTHORNE ST #22D	5.722	53.67
3735A-150	1 HAWTHORNE ST #22E	6.266	58.78
3735A-151	1 HAWTHORNE ST #22F	6.436	60.37
3735A-152	1 HAWTHORNE ST #22G	5.858	54.95
3735A-153	1 HAWTHORNE ST #23A	6.674	62.60
3735A-154	1 HAWTHORNE ST #23C	6.368	59.73
3735A-155	1 HAWTHORNE ST #23D	5.722	53.67
3735A-156	1 HAWTHORNE ST #23E	6.266	58.78
3735A-157	1 HAWTHORNE ST #23F	6.436	60.37
3735A-158	1 HAWTHORNE ST #23G	5.858	54.95
3735A-159	1 HAWTHORNE ST #24A	6.708	62.92
3735A-160	1 HAWTHORNE ST #24B	7.218	67.70
3735A-161	1 HAWTHORNE ST #24C	7.252	68.02
3735A-162	1 HAWTHORNE ST #24D	7.218	67.70
3735A-163	1 HAWTHORNE ST #25A	6.708	62.92
3735A-164	1 HAWTHORNE ST #25B	7.218	67.70
3735A-165	1 HAWTHORNE ST #25C	7.252	68.02
3735A-166	1 HAWTHORNE ST #25D	7.218	67.70
3750 -003	350 2ND ST	1,334.000	12,512.92
3750 -008	642 HARRISON ST	1,068.680	10,024.22
3750 -009	650 HARRISON ST	829.480	7,780.52
3750 -013	674 HARRISON ST	303.680	2,848.52
3750 -050	655-659 FOLSOM ST	690.320	6,475.20
3750 -054	132-140 HAWTHORNE ST	423.632	3,973.67
3750 -073	600 HARRISON ST	2,175.840	20,409.38
3750 -078	126 HAWTHORNE ST	163.080	1,529.69
3750 -081	667 FOLSOM ST	369.360	3,464.60
3750 -082	120 HAWTHORNE ST	221.560	2,078.23
3750 -086	395 3RD ST	282.913	2,653.72
3750 -087	611 FOLSOM ST	2,784.160	26,115.42
3750 -088	601 FOLSOM ST	0.000	0.00
3750 -089	339-349 SAINT FRANCIS PL	3,807.728	35,716.49
3750 -091	633 FOLSOM ST	1,914.000	17,953.32
3750 -515	77 DOW PL #100	6.256	58.68
3750 -516	77 DOW PL #102	5.644	52.94
3750 -517	77 DOW PL #103	5.780	54.22
3750 -518	77 DOW PL #104	5.508	51.67
3750 -519	77 DOW PL #105	5.372	50.39
3750 -520	77 DOW PL #106	5.746	53.90
3750 -521	77 DOW PL #107	5.508	51.67
3750 -522	77 DOW PL #108	5.474	51.35
3750 -523	77 DOW PL #109	5.610	52.62
3750 -524	77 DOW PL #110	5.644	52.94
3750 -525	77 DOW PL #111	5.678	53.26
3750 -526	77 DOW PL #300	5.542	51.98
3750 -527	77 DOW PL #301	5.440	51.03
3750 -528	77 DOW PL #302	5.678	53.26
3750 -529	77 DOW PL #303	5.644	52.94
3750 -530	77 DOW PL #304	5.508	51.67
3750 -531	77 DOW PL #305	5.372	50.39
3750 -532	77 DOW PL #306	5.746	53.90
3750 -533	77 DOW PL #307	5.508	51.67
3750 -534	77 DOW PL #308	5.474	51.35

**Yerba Buena Community Benefit District  
Assessment Roll**

<b>Assessor's Parcel Number</b>	<b>Site Address</b>	<b>Total Special Benefit Points</b>	<b>2015/16 Maximum Annual Assessment</b>
3750 -535	77 DOW PL #309	5.610	52.62
3750 -536	77 DOW PL #310	5.644	52.94
3750 -537	77 DOW PL #311	5.814	54.54
3750 -538	77 DOW PL #500	5.542	51.98
3750 -539	77 DOW PL #501	5.440	51.03
3750 -540	77 DOW PL #502	5.678	53.26
3750 -541	77 DOW PL #503	5.644	52.94
3750 -542	77 DOW PL #504	5.508	51.67
3750 -543	77 DOW PL #505	5.372	50.39
3750 -544	77 DOW PL #506	5.746	53.90
3750 -545	77 DOW PL #507	5.508	51.67
3750 -546	77 DOW PL #508	5.474	51.35
3750 -547	77 DOW PL #509	5.610	52.62
3750 -548	77 DOW PL #510	5.644	52.94
3750 -549	77 DOW PL #511	5.814	54.54
3750 -550	77 DOW PL #700	5.542	51.98
3750 -551	77 DOW PL #701	5.440	51.03
3750 -552	77 DOW PL #702	5.678	53.26
3750 -553	77 DOW PL #703	5.644	52.94
3750 -554	77 DOW PL #704	5.508	51.67
3750 -555	77 DOW PL #705	5.372	50.39
3750 -556	77 DOW PL #706	5.746	53.90
3750 -557	77 DOW PL #707	5.508	51.67
3750 -558	77 DOW PL #708	5.474	51.35
3750 -559	77 DOW PL #709	5.610	52.62
3750 -560	77 DOW PL #710	5.644	52.94
3750 -561	77 DOW PL #711	5.814	54.54
3750 -562	77 DOW PL #900	5.304	49.75
3750 -563	77 DOW PL #901	5.440	51.03
3750 -564	77 DOW PL #902	5.678	53.26
3750 -565	77 DOW PL #903	5.644	52.94
3750 -566	77 DOW PL #904	5.508	51.67
3750 -567	77 DOW PL #905	5.168	48.48
3750 -568	77 DOW PL #906	5.406	50.71
3750 -569	77 DOW PL #907	5.508	51.67
3750 -570	77 DOW PL #908	5.474	51.35
3750 -571	77 DOW PL #909	5.610	52.62
3750 -572	77 DOW PL #910	5.610	52.62
3750 -573	77 DOW PL #911	5.440	51.03
3750 -574	77 DOW PL #1100	5.304	49.75
3750 -575	77 DOW PL #1101	5.440	51.03
3750 -576	77 DOW PL #1102	5.678	53.26
3750 -577	77 DOW PL #1103	5.644	52.94
3750 -578	77 DOW PL #1104	5.508	51.67
3750 -579	77 DOW PL #1105	5.168	48.48
3750 -580	77 DOW PL #1106	5.406	50.71
3750 -581	77 DOW PL #1107	5.508	51.67
3750 -582	77 DOW PL #1108	5.474	51.35
3750 -583	77 DOW PL #1109	5.610	52.62
3750 -584	77 DOW PL #1110	5.610	52.62
3750 -585	77 DOW PL #1111	5.440	51.03
3750 -586	77 DOW PL #1300	5.304	49.75
3750 -587	77 DOW PL #1301	5.440	51.03
3750 -588	77 DOW PL #1302	5.678	53.26

**Yerba Buena Community Benefit District  
Assessment Roll**

<b>Assessor's Parcel Number</b>	<b>Site Address</b>	<b>Total Special Benefit Points</b>	<b>2015/16 Maximum Annual Assessment</b>
3750 -589	77 DOW PL #1303	5.644	52.94
3750 -590	77 DOW PL #1304	5.508	51.67
3750 -591	77 DOW PL #1305	5.168	48.48
3750 -592	77 DOW PL #1306	5.406	50.71
3750 -593	77 DOW PL #1307	5.508	51.67
3750 -594	77 DOW PL #1308	5.474	51.35
3750 -595	77 DOW PL #1309	5.610	52.62
3750 -596	77 DOW PL #1310	5.610	52.62
3750 -597	77 DOW PL #1311	5.440	51.03
3750 -598	77 DOW PL #1312	6.392	59.96
3750 -600	631 FOLSOM ST	51.124	479.54
3750 -601	631 FOLSOM ST #00A	9.404	88.21
3750 -602	631 FOLSOM ST #00B	9.084	85.21
3750 -603	631 FOLSOM ST #02A	7.517	70.51
3750 -604	631 FOLSOM ST #02B	7.415	69.55
3750 -605	631 FOLSOM ST #02C	7.449	69.87
3750 -606	631 FOLSOM ST #02D	7.653	71.79
3750 -607	631 FOLSOM ST #02E	7.211	67.64
3750 -608	631 FOLSOM ST #02F	7.619	71.47
3750 -609	631 FOLSOM ST #03A	7.517	70.51
3750 -610	631 FOLSOM ST #03B	7.415	69.55
3750 -611	631 FOLSOM ST #03C	7.415	69.55
3750 -612	631 FOLSOM ST #03D	7.653	71.79
3750 -613	631 FOLSOM ST #03E	7.211	67.64
3750 -614	631 FOLSOM ST #03F	7.619	71.47
3750 -615	631 FOLSOM ST #04A	7.517	70.51
3750 -616	631 FOLSOM ST #04B	7.415	69.55
3750 -617	631 FOLSOM ST #04C	7.415	69.55
3750 -618	631 FOLSOM ST #04D	7.653	71.79
3750 -619	631 FOLSOM ST #04E	7.211	67.64
3750 -620	631 FOLSOM ST #04F	7.619	71.47
3750 -621	631 FOLSOM ST #05A	7.517	70.51
3750 -622	631 FOLSOM ST #05B	7.415	69.55
3750 -623	631 FOLSOM ST #05C	7.415	69.55
3750 -624	631 FOLSOM ST #05D	7.653	71.79
3750 -625	631 FOLSOM ST #05E	7.211	67.64
3750 -626	631 FOLSOM ST #05F	7.619	71.47
3750 -627	631 FOLSOM ST #06A	7.517	70.51
3750 -628	631 FOLSOM ST #06B	7.415	69.55
3750 -629	631 FOLSOM ST #06C	7.415	69.55
3750 -630	631 FOLSOM ST #06D	7.653	71.79
3750 -631	631 FOLSOM ST #06E	7.211	67.64
3750 -632	631 FOLSOM ST #06F	7.619	71.47
3750 -633	631 FOLSOM ST #07A	7.517	70.51
3750 -634	631 FOLSOM ST #07B	7.415	69.55
3750 -635	631 FOLSOM ST #07C	7.415	69.55
3750 -636	631 FOLSOM ST #07D	7.653	71.79
3750 -637	631 FOLSOM ST #07E	7.211	67.64
3750 -638	631 FOLSOM ST #07F	7.619	71.47
3750 -639	631 FOLSOM ST #08A	7.517	70.51
3750 -640	631 FOLSOM ST #08B	7.415	69.55
3750 -641	631 FOLSOM ST #08C	7.415	69.55
3750 -642	631 FOLSOM ST #08D	7.653	71.79
3750 -643	631 FOLSOM ST #08E	7.211	67.64

**Yerba Buena Community Benefit District  
Assessment Roll**

<b>Assessor's Parcel Number</b>	<b>Site Address</b>	<b>Total Special Benefit Points</b>	<b>2015/16 Maximum Annual Assessment</b>
3750 -644	631 FOLSOM ST #08F	7.619	71.47
3750 -645	631 FOLSOM ST #09A	7.517	70.51
3750 -646	631 FOLSOM ST #09B	7.415	69.55
3750 -647	631 FOLSOM ST #09C	7.415	69.55
3750 -648	631 FOLSOM ST #09D	7.653	71.79
3750 -649	631 FOLSOM ST #09E	7.211	67.64
3750 -650	631 FOLSOM ST #09F	7.619	71.47
3750 -651	631 FOLSOM ST #10A	7.517	70.51
3750 -652	631 FOLSOM ST #10B	7.415	69.55
3750 -653	631 FOLSOM ST #10C	7.415	69.55
3750 -654	631 FOLSOM ST #10D	7.653	71.79
3750 -655	631 FOLSOM ST #10E	7.211	67.64
3750 -656	631 FOLSOM ST #10F	7.619	71.47
3750 -657	631 FOLSOM ST #11A	7.517	70.51
3750 -658	631 FOLSOM ST #11B	7.415	69.55
3750 -659	631 FOLSOM ST #11C	7.415	69.55
3750 -660	631 FOLSOM ST #11D	7.653	71.79
3750 -661	631 FOLSOM ST #11E	7.211	67.64
3750 -662	631 FOLSOM ST #11F	7.619	71.47
3750 -663	631 FOLSOM ST #12A	7.517	70.51
3750 -664	631 FOLSOM ST #12B	7.415	69.55
3750 -665	631 FOLSOM ST #12C	7.415	69.55
3750 -666	631 FOLSOM ST #12D	7.653	71.79
3750 -667	631 FOLSOM ST #12E	7.211	67.64
3750 -668	631 FOLSOM ST #12F	7.619	71.47
3750 -669	631 FOLSOM ST #14A	7.517	70.51
3750 -670	631 FOLSOM ST #14B	7.415	69.55
3750 -671	631 FOLSOM ST #14C	7.415	69.55
3750 -672	631 FOLSOM ST #14D	7.653	71.79
3750 -673	631 FOLSOM ST #14E	7.211	67.64
3750 -674	631 FOLSOM ST #14F	7.619	71.47
3750 -675	631 FOLSOM ST #15A	7.517	70.51
3750 -676	631 FOLSOM ST #15B	7.415	69.55
3750 -677	631 FOLSOM ST #15C	7.415	69.55
3750 -678	631 FOLSOM ST #15D	7.653	71.79
3750 -679	631 FOLSOM ST #15E	7.211	67.64
3750 -680	631 FOLSOM ST #15F	7.619	71.47
3750 -681	631 FOLSOM ST #16A	7.517	70.51
3750 -682	631 FOLSOM ST #16B	7.415	69.55
3750 -683	631 FOLSOM ST #16C	7.415	69.55
3750 -684	631 FOLSOM ST #16D	7.653	71.79
3750 -685	631 FOLSOM ST #16E	7.211	67.64
3750 -686	631 FOLSOM ST #16F	7.619	71.47
3750 -687	631 FOLSOM ST #17A	7.517	70.51
3750 -688	631 FOLSOM ST #17B	7.415	69.55
3750 -689	631 FOLSOM ST #17C	7.415	69.55
3750 -690	631 FOLSOM ST #17D	7.653	71.79
3750 -691	631 FOLSOM ST #17E	7.211	67.64
3750 -692	631 FOLSOM ST #17F	7.619	71.47
3750 -693	631 FOLSOM ST #18A	7.517	70.51
3750 -694	631 FOLSOM ST #18B	7.415	69.55
3750 -695	631 FOLSOM ST #18C	7.415	69.55
3750 -696	631 FOLSOM ST #18D	7.653	71.79
3750 -697	631 FOLSOM ST #18E	7.211	67.64



**Yerba Buena Community Benefit District  
Assessment Roll**

<b>Assessor's Parcel Number</b>	<b>Site Address</b>	<b>Total Special Benefit Points</b>	<b>2015/16 Maximum Annual Assessment</b>
3750 -698	631 FOLSOM ST #18F	7.619	71.47
3750 -699	631 FOLSOM ST #19A	7.517	70.51
3750 -700	631 FOLSOM ST #19B	7.415	69.55
3750 -701	631 FOLSOM ST #19C	7.415	69.55
3750 -702	631 FOLSOM ST #19D	7.653	71.79
3750 -703	631 FOLSOM ST #19E	7.211	67.64
3750 -704	631 FOLSOM ST #19F	7.619	71.47
3750 -705	631 FOLSOM ST #20A	7.517	70.51
3750 -706	631 FOLSOM ST #20B	7.415	69.55
3750 -707	631 FOLSOM ST #20C	7.415	69.55
3750 -708	631 FOLSOM ST #20D	7.653	71.79
3750 -709	631 FOLSOM ST #20E	7.211	67.64
3750 -710	631 FOLSOM ST #20F	7.619	71.47
3750 -711	631 FOLSOM ST #PHA	9.251	86.77
3750 -712	631 FOLSOM ST #PHB	9.047	84.86
3750 -713	631 FOLSOM ST #PHC	9.081	85.18
3750 -714	631 FOLSOM ST #PHD	9.557	89.64
3750 -715	631 FOLSOM ST #PHE	8.639	81.03
3750 -716	631 FOLSOM ST #PHF	9.557	89.64
3751 -028	744 HARRISON ST	425.200	3,988.38
3751 -029	750 HARRISON ST	328.520	3,081.52
3751 -033	768 HARRISON ST	135.680	1,272.68
3751 -034	774 HARRISON ST	113.520	1,064.82
3751 -053	37 RIZAL ST	80.720	757.15
3751 -054	29 29V RIZAL ST	68.250	640.19
3751 -105	765 FOLSOM ST	2,531.680	23,747.16
3751 -112	765 FOLSOM ST	310.000	2,907.80
3751 -150	760 HARRISON ST	621.200	5,826.86
3751 -155	315-327 4TH ST	560.620	5,258.62
3751 -157	360 3RD ST	3,273.120	30,701.87
3751 -158	730 HARRISON ST	1,208.788	11,338.43
3751 -161	774 HARRISON ST	138.160	1,295.94
3751 -162	V CLARA ST	132.360	1,241.54
3751 -165	343-345 4TH ST	937.280	8,791.69
3751 -167	50 RIZAL ST	208.189	1,952.81
3751 -168	50 RIZAL ST	208.189	1,952.81
3751 -169	50 RIZAL ST	248.544	2,331.34
3751 -170	737 FOLSOM ST	581.265	5,452.27
3751 -173	230 FOURTH ST	162.749	1,526.59
3751 -175	300 3RD ST	170.040	1,594.98
3751 -176	350 3RD ST	61.040	572.56
3751 -177	300 3RD ST #301	8.534	80.05
3751 -178	300 3RD ST #302	8.228	77.18
3751 -179	300 3RD ST #303	7.310	68.57
3751 -180	300 3RD ST #304	7.752	72.71
3751 -181	300 3RD ST #305	8.228	77.18
3751 -182	300 3RD ST #307	8.534	80.05
3751 -183	300 3RD ST #309	7.446	69.84
3751 -184	300 3RD ST #310	7.446	69.84
3751 -185	300 3RD ST #311	7.956	74.63
3751 -186	300 3RD ST #312	7.752	72.71
3751 -187	300 3RD ST #314	7.752	72.71
3751 -188	300 3RD ST #315	7.752	72.71
3751 -189	300 3RD ST #316	7.752	72.71

**Yerba Buena Community Benefit District  
Assessment Roll**

<b>Assessor's Parcel Number</b>	<b>Site Address</b>	<b>Total Special Benefit Points</b>	<b>2015/16 Maximum Annual Assessment</b>
3751 -190	300 3RD ST #317	8.228	77.18
3751 -191	300 3RD ST #318	8.534	80.05
3751 -192	300 3RD ST #319	8.534	80.05
3751 -193	300 3RD ST #320	8.228	77.18
3751 -194	300 3RD ST #321	7.752	72.71
3751 -195	300 3RD ST #322	7.752	72.71
3751 -196	300 3RD ST #323	7.752	72.71
3751 -197	300 3RD ST #324	7.752	72.71
3751 -198	300 3RD ST #401	8.534	80.05
3751 -199	300 3RD ST #402	8.228	77.18
3751 -200	300 3RD ST #403	7.310	68.57
3751 -201	300 3RD ST #404	7.752	72.71
3751 -202	300 3RD ST #405	8.228	77.18
3751 -203	300 3RD ST #406	8.534	80.05
3751 -204	300 3RD ST #407	7.956	74.63
3751 -205	300 3RD ST #408	7.752	72.71
3751 -206	300 3RD ST #409	7.446	69.84
3751 -207	300 3RD ST #410	7.446	69.84
3751 -208	300 3RD ST #411	7.956	74.63
3751 -209	300 3RD ST #412	7.752	72.71
3751 -210	300 3RD ST #414	7.752	72.71
3751 -211	300 3RD ST #415	7.752	72.71
3751 -212	300 3RD ST #416	7.752	72.71
3751 -213	300 3RD ST #417	8.228	77.18
3751 -214	300 3RD ST #418	8.534	80.05
3751 -215	300 3RD ST #419	8.534	80.05
3751 -216	300 3RD ST #420	8.228	77.18
3751 -217	300 3RD ST #421	7.752	72.71
3751 -218	300 3RD ST #422	7.752	72.71
3751 -219	300 3RD ST #423	7.752	72.71
3751 -220	300 3RD ST #424	7.752	72.71
3751 -221	300 3RD ST #501	8.534	80.05
3751 -222	300 3RD ST #502	8.228	77.18
3751 -223	300 3RD ST #503	7.310	68.57
3751 -224	300 3RD ST #504	7.752	72.71
3751 -225	300 3RD ST #505	8.228	77.18
3751 -226	300 3RD ST #506	8.534	80.05
3751 -227	300 3RD ST #507	7.956	74.63
3751 -228	300 3RD ST #508	7.752	72.71
3751 -229	300 3RD ST #509	7.446	69.84
3751 -230	300 3RD ST #510	7.446	69.84
3751 -231	300 3RD ST #511	7.956	74.63
3751 -232	300 3RD ST #512	7.752	72.71
3751 -233	300 3RD ST #514	7.752	72.71
3751 -234	300 3RD ST #515	7.752	72.71
3751 -235	300 3RD ST #516	7.752	72.71
3751 -236	300 3RD ST #517	8.228	77.18
3751 -237	300 3RD ST #518	8.534	80.05
3751 -238	300 3RD ST #519	8.534	80.05
3751 -239	300 3RD ST #520	8.228	77.18
3751 -240	300 3RD ST #521	7.752	72.71
3751 -241	300 3RD ST #522	7.752	72.71
3751 -242	300 3RD ST #523	7.752	72.71
3751 -243	300 3RD ST #524	7.752	72.71

**Yerba Buena Community Benefit District  
Assessment Roll**

<b>Assessor's Parcel Number</b>	<b>Site Address</b>	<b>Total Special Benefit Points</b>	<b>2015/16 Maximum Annual Assessment</b>
3751 -244	300 3RD ST #601	8.534	80.05
3751 -245	300 3RD ST #602	8.228	77.18
3751 -246	300 3RD ST #603	7.310	68.57
3751 -247	300 3RD ST #604	7.752	72.71
3751 -248	300 3RD ST #605	8.228	77.18
3751 -249	300 3RD ST #606	8.534	80.05
3751 -250	300 3RD ST #607	7.956	74.63
3751 -251	300 3RD ST #608	7.752	72.71
3751 -252	300 3RD ST #609	7.446	69.84
3751 -253	300 3RD ST #610	7.446	69.84
3751 -254	300 3RD ST #611	7.956	74.63
3751 -255	300 3RD ST #612	7.752	72.71
3751 -256	300 3RD ST #614	7.752	72.71
3751 -257	300 3RD ST #615	7.752	72.71
3751 -258	300 3RD ST #616	7.752	72.71
3751 -259	300 3RD ST #617	8.228	77.18
3751 -260	300 3RD ST #618	8.738	81.96
3751 -261	300 3RD ST #619	8.534	80.05
3751 -262	300 3RD ST #620	8.228	77.18
3751 -263	300 3RD ST #621	7.752	72.71
3751 -264	300 3RD ST #622	7.752	72.71
3751 -265	300 3RD ST #623	7.752	72.71
3751 -266	300 3RD ST #624	7.752	72.71
3751 -267	300 3RD ST #701	8.534	80.05
3751 -268	300 3RD ST #702	8.228	77.18
3751 -269	300 3RD ST #703	7.310	68.57
3751 -270	300 3RD ST #704	7.752	72.71
3751 -271	300 3RD ST #705	8.228	77.18
3751 -272	300 3RD ST #706	8.534	80.05
3751 -273	300 3RD ST #707	7.956	74.63
3751 -274	300 3RD ST #708	7.752	72.71
3751 -275	300 3RD ST #709	7.446	69.84
3751 -276	300 3RD ST #710	7.446	69.84
3751 -277	300 3RD ST #711	7.956	74.63
3751 -278	300 3RD ST #712	7.752	72.71
3751 -279	300 3RD ST #714	7.752	72.71
3751 -280	300 3RD ST #715	7.752	72.71
3751 -281	300 3RD ST #716	7.752	72.71
3751 -282	300 3RD ST #717	8.228	77.18
3751 -283	300 3RD ST #718	8.534	80.05
3751 -284	300 3RD ST #719	8.534	80.05
3751 -285	300 3RD ST #720	8.228	77.18
3751 -286	300 3RD ST #721	7.752	72.71
3751 -287	300 3RD ST #722	7.752	72.71
3751 -288	300 3RD ST #723	7.752	72.71
3751 -289	300 3RD ST #724	7.752	72.71
3751 -290	300 3RD ST #801	8.534	80.05
3751 -291	300 3RD ST #802	8.228	77.18
3751 -292	300 3RD ST #803	7.310	68.57
3751 -293	300 3RD ST #804	7.752	72.71
3751 -294	300 3RD ST #805	8.228	77.18
3751 -295	300 3RD ST #806	8.534	80.05
3751 -296	300 3RD ST #807	7.956	74.63
3751 -297	300 3RD ST #808	7.752	72.71

**Yerba Buena Community Benefit District  
Assessment Roll**

<b>Assessor's Parcel Number</b>	<b>Site Address</b>	<b>Total Special Benefit Points</b>	<b>2015/16 Maximum Annual Assessment</b>
3751 -298	300 3RD ST #809	7.446	69.84
3751 -299	300 3RD ST #810	7.446	69.84
3751 -300	300 3RD ST #811	7.956	74.63
3751 -301	300 THIRD ST #812	7.752	72.71
3751 -302	300 3RD ST #814	7.752	72.71
3751 -303	300 3RD ST #815	7.752	72.71
3751 -304	300 3RD ST #816	7.752	72.71
3751 -305	300 3RD ST #817	8.228	77.18
3751 -306	300 3RD ST #818	8.534	80.05
3751 -307	300 3RD ST #819	8.534	80.05
3751 -308	300 3RD ST #820	8.228	77.18
3751 -309	300 3RD ST #821	7.752	72.71
3751 -310	300 3RD ST #822	7.752	72.71
3751 -311	300 3RD ST #823	7.752	72.71
3751 -312	300 3RD ST #824	7.752	72.71
3751 -313	300 3RD ST #901	8.534	80.05
3751 -314	300 3RD ST #902	8.228	77.18
3751 -315	300 3RD ST #903	7.310	68.57
3751 -316	300 3RD ST #904	7.752	72.71
3751 -317	300 3RD ST #905	8.228	77.18
3751 -318	300 3RD ST #906	8.534	80.05
3751 -319	300 3RD ST #907	7.956	74.63
3751 -320	300 3RD ST #908	7.752	72.71
3751 -321	300 3RD ST #909	7.446	69.84
3751 -322	300 3RD ST #910	7.446	69.84
3751 -323	300 3RD ST #911	7.956	74.63
3751 -324	300 3RD ST #912	7.752	72.71
3751 -325	300 3RD ST #914	7.752	72.71
3751 -326	300 3RD ST #915	7.752	72.71
3751 -327	300 3RD ST #916	7.752	72.71
3751 -328	300 3RD ST #917	8.228	77.18
3751 -329	300 3RD ST #918	8.534	80.05
3751 -330	300 3RD ST #919	8.534	80.05
3751 -331	300 3RD ST #920	8.228	77.18
3751 -332	300 3RD ST #921	7.752	72.71
3751 -333	300 3RD ST #922	7.752	72.71
3751 -334	300 3RD ST #923	7.752	72.71
3751 -335	300 3RD ST #924	7.752	72.71
3751 -336	300 3RD ST #1001	8.534	80.05
3751 -337	300 3RD ST #1002	8.228	77.18
3751 -338	300 3RD ST #1003	7.310	68.57
3751 -339	300 3RD ST #1004	7.752	72.71
3751 -340	300 3RD ST #1005	7.752	72.71
3751 -341	300 3RD ST #1006	8.534	80.05
3751 -342	300 3RD ST #1007	7.956	74.63
3751 -343	300 3RD ST #1008	7.752	72.71
3751 -344	300 3RD ST #1009	7.446	69.84
3751 -345	300 3RD ST #1010	7.446	69.84
3751 -346	300 3RD ST #1011	7.956	74.63
3751 -347	300 3RD ST #1012	7.956	74.63
3751 -348	300 3RD ST #1014	8.228	77.18
3751 -349	300 3RD ST #1015	8.534	80.05
3751 -350	300 3RD ST #1016	7.752	72.71
3751 -351	300 3RD ST #1101	8.534	80.05

**Yerba Buena Community Benefit District  
Assessment Roll**

<b>Assessor's Parcel Number</b>	<b>Site Address</b>	<b>Total Special Benefit Points</b>	<b>2015/16 Maximum Annual Assessment</b>
3751 -352	300 3RD ST #1102	8.228	77.18
3751 -353	300 3RD ST #1103	7.310	68.57
3751 -354	300 3RD ST #1104	7.752	72.71
3751 -355	300 3RD ST #1105	7.752	72.71
3751 -356	300 3RD ST #1106	8.534	80.05
3751 -357	300 3RD ST #1107	7.956	74.63
3751 -358	300 3RD ST #1108	7.752	72.71
3751 -359	300 3RD ST #1109	7.446	69.84
3751 -360	300 3RD ST #1110	7.446	69.84
3751 -361	300 3RD ST #1111	7.956	74.63
3751 -362	300 3RD ST #1112	7.956	74.63
3751 -363	300 3RD ST #1114	8.228	77.18
3751 -364	300 3RD ST #1115	8.534	80.05
3751 -365	300 3RD ST #1116	7.752	72.71
3751 -366	300 3RD ST #1201	8.534	80.05
3751 -367	300 3RD ST #1202	8.228	77.18
3751 -368	300 3RD ST #1203	7.310	68.57
3751 -369	300 3RD ST #1204	7.752	72.71
3751 -370	300 3RD ST #1205	7.752	72.71
3751 -371	300 3RD ST #1206	8.534	80.05
3751 -372	300 3RD ST #1207	7.956	74.63
3751 -373	300 3RD ST #1208	7.752	72.71
3751 -374	300 3RD ST #1209	7.446	69.84
3751 -375	300 3RD ST #1210	7.446	69.84
3751 -376	300 3RD ST #1211	7.956	74.63
3751 -377	300 3RD ST #1212	7.956	74.63
3751 -378	300 3RD ST #1214	8.228	77.18
3751 -379	300 3RD ST #1215	8.534	80.05
3751 -380	300 3RD ST #1216	7.752	72.71
3751 -381	300 3RD ST #1401	8.534	80.05
3751 -382	300 3RD ST #1402	8.228	77.18
3751 -383	300 3RD ST #1403	7.310	68.57
3751 -384	300 3RD ST #1404	7.752	72.71
3751 -385	300 3RD ST #1405	7.752	72.71
3751 -386	300 3RD ST #1406	8.534	80.05
3751 -387	300 3RD ST #1407	7.956	74.63
3751 -388	300 3RD ST #1408	7.752	72.71
3751 -389	300 3RD ST #1409	7.446	69.84
3751 -390	300 3RD ST #1410	7.446	69.84
3751 -391	300 3RD ST #1411	7.956	74.63
3751 -392	300 3RD ST #1412	7.752	72.71
3751 -393	300 3RD ST #1414	8.228	77.18
3751 -394	300 3RD ST #1415	8.534	80.05
3751 -395	300 3RD ST #1416	7.752	72.71
3751 -396	300 3RD ST #1501	8.534	80.05
3751 -397	300 3RD ST #1502	8.228	77.18
3751 -398	300 3RD ST #1503	8.534	80.05
3751 -399	300 3RD ST #1505	7.752	72.71
3751 -400	300 3RD ST #1506	8.534	80.05
3751 -401	300 3RD ST #1507	7.956	74.63
3751 -402	300 3RD ST #1508	7.752	72.71
3751 -403	300 3RD ST #1509	7.446	69.84
3751 -404	300 3RD ST #1510	7.446	69.84
3751 -405	300 3RD ST #1511	7.956	74.63

**Yerba Buena Community Benefit District  
Assessment Roll**

<b>Assessor's Parcel Number</b>	<b>Site Address</b>	<b>Total Special Benefit Points</b>	<b>2015/16 Maximum Annual Assessment</b>
3751 -406	300 3RD ST #1512	7.752	72.71
3751 -407	300 3RD ST #1514	8.228	77.18
3751 -408	300 3RD ST #1515	8.228	77.18
3751 -409	300 3RD ST #1516	7.752	72.71
3751 -410	788 HARRISON ST	2,580.080	24,201.15
3751 -420	766 HARRISON ST #1	4.540	42.59
3751 -421	766 HARRISON ST #2	4.300	40.33
3751 -422	766 HARRISON ST #3	4.180	39.21
3751 -423	766 HARRISON ST #4	3.700	34.71
3751 -424	766 HARRISON ST #5	5.700	53.47
3751 -425	766 HARRISON ST #201	3.417	32.05
3751 -426	766 HARRISON ST #202	3.179	29.82
3751 -427	766 HARRISON ST #203	3.179	29.82
3751 -428	766 HARRISON ST #204	3.213	30.14
3751 -429	766 HARRISON ST #205	3.281	30.78
3751 -430	766 HARRISON ST #206	3.213	30.14
3751 -431	766 HARRISON ST #207	3.213	30.14
3751 -432	766 HARRISON ST #208	3.179	29.82
3751 -433	766 HARRISON ST #209	3.213	30.14
3751 -434	766 HARRISON ST #210	3.213	30.14
3751 -435	766 HARRISON ST #211	3.213	30.14
3751 -436	766 HARRISON ST #212	3.213	30.14
3751 -437	766 HARRISON ST #213	3.145	29.50
3751 -438	766 HARRISON ST #214	3.213	30.14
3751 -439	766 HARRISON ST #301	3.213	30.14
3751 -440	766 HARRISON ST #302	3.179	29.82
3751 -441	766 HARRISON ST #303	3.213	30.14
3751 -442	766 HARRISON ST #304	3.213	30.14
3751 -443	766 HARRISON ST #305	3.281	30.78
3751 -444	766 HARRISON ST #306	3.213	30.14
3751 -445	766 HARRISON ST #307	3.213	30.14
3751 -446	766 HARRISON ST #308	3.179	29.82
3751 -447	766 HARRISON ST #309	3.213	30.14
3751 -448	766 HARRISON ST #310	3.213	30.14
3751 -449	766 HARRISON ST #311	3.213	30.14
3751 -450	766 HARRISON ST #312	3.213	30.14
3751 -451	766 HARRISON ST #313	3.179	29.82
3751 -452	766 HARRISON ST #314	3.247	30.46
3751 -453	766 HARRISON ST #401	3.213	30.14
3751 -454	766 HARRISON ST #402	3.145	29.50
3751 -455	766 HARRISON ST #403	3.213	30.14
3751 -456	766 HARRISON ST #404	3.213	30.14
3751 -457	766 HARRISON ST #405	3.281	30.78
3751 -458	766 HARRISON ST #406	3.213	30.14
3751 -459	766 HARRISON ST #407	3.213	30.14
3751 -460	766 HARRISON ST #408	3.179	29.82
3751 -461	766 HARRISON ST #409	3.213	30.14
3751 -462	766 HARRISON ST #410	3.247	30.46
3751 -463	766 HARRISON ST #411	3.213	30.14
3751 -464	766 HARRISON ST #412	3.213	30.14
3751 -465	766 HARRISON ST #413	3.179	29.82
3751 -466	766 HARRISON ST #414	3.247	30.46
3751 -467	766 HARRISON ST #501	3.213	30.14
3751 -468	766 HARRISON ST #502	3.179	29.82

**Yerba Buena Community Benefit District  
Assessment Roll**

<b>Assessor's Parcel Number</b>	<b>Site Address</b>	<b>Total Special Benefit Points</b>	<b>2015/16 Maximum Annual Assessment</b>
3751 -469	766 HARRISON ST #503	3.213	30.14
3751 -470	766 HARRISON ST #504	3.213	30.14
3751 -471	766 HARRISON ST #505	3.281	30.78
3751 -472	766 HARRISON ST #506	3.213	30.14
3751 -473	766 HARRISON ST #507	3.213	30.14
3751 -474	766 HARRISON ST #508	3.179	29.82
3751 -475	766 HARRISON ST #509	3.213	30.14
3751 -476	766 HARRISON ST #510	3.247	30.46
3751 -477	766 HARRISON ST #511	3.213	30.14
3751 -478	766 HARRISON ST #512	3.213	30.14
3751 -479	766 HARRISON ST #513	3.179	29.82
3751 -480	766 HARRISON ST #514	3.213	30.14
3751 -481	766 HARRISON ST #601	3.213	30.14
3751 -482	766 HARRISON ST #602	3.179	29.82
3751 -483	766 HARRISON ST #603	3.213	30.14
3751 -484	766 HARRISON ST #604	3.213	30.14
3751 -485	766 HARRISON ST #605	3.281	30.78
3751 -486	766 HARRISON ST #606	3.213	30.14
3751 -487	766 HARRISON ST #607	3.213	30.14
3751 -488	766 HARRISON ST #608	3.179	29.82
3751 -489	766 HARRISON ST #609	3.213	30.14
3751 -490	766 HARRISON ST #610	3.247	30.46
3751 -491	766 HARRISON ST #611	3.179	29.82
3751 -492	766 HARRISON ST #612	3.213	30.14
3751 -493	766 HARRISON ST #613	3.179	29.82
3751 -494	766 HARRISON ST #614	3.213	30.14
3751 -495	766 HARRISON ST #701	3.213	30.14
3751 -496	766 HARRISON ST #702	3.179	29.82
3751 -497	766 HARRISON ST #703	3.213	30.14
3751 -498	766 HARRISON ST #704	3.213	30.14
3751 -499	766 HARRISON ST #705	3.281	30.78
3751 -500	766 HARRISON ST #706	3.179	29.82
3751 -501	766 HARRISON ST #707	3.179	29.82
3751 -502	766 HARRISON ST #708	3.145	29.50
3751 -503	766 HARRISON ST #709	3.179	29.82
3751 -504	766 HARRISON ST #710	3.247	30.46
3751 -505	766 HARRISON ST #711	3.179	29.82
3751 -506	766 HARRISON ST #712	3.213	30.14
3751 -507	766 HARRISON ST #713	3.145	29.50
3751 -508	766 HARRISON ST #714	3.247	30.46
3751 -509	766 HARRISON ST #801	3.213	30.14
3751 -510	766 HARRISON ST #802	3.179	29.82
3751 -511	766 HARRISON ST #803	3.213	30.14
3751 -512	766 HARRISON ST #804	3.213	30.14
3751 -513	766 HARRISON ST #805	3.281	30.78
3751 -514	766 HARRISON ST #806	3.179	29.82
3751 -515	766 HARRISON ST #807	3.179	29.82
3751 -516	766 HARRISON ST #808	3.145	29.50
3751 -517	766 HARRISON ST #809	3.179	29.82
3751 -518	766 HARRISON ST #810	3.247	30.46
3751 -519	766 HARRISON ST #811	3.179	29.82
3751 -520	766 HARRISON ST #812	3.213	30.14
3751 -521	766 HARRISON ST #813	3.179	29.82
3751 -522	766 HARRISON ST #814	3.213	30.14

**Yerba Buena Community Benefit District  
Assessment Roll**

<b>Assessor's Parcel Number</b>	<b>Site Address</b>	<b>Total Special Benefit Points</b>	<b>2015/16 Maximum Annual Assessment</b>
3752 -001	300 4TH ST	117.180	1,099.15
3752 -002	310-324 4TH ST	381.840	3,581.66
3752 -003	328-330 4TH ST	412.560	3,869.81
3752 -008	360 4TH ST	101.159	948.87
3752 -009	360 4TH ST	118.297	1,109.63
3752 -010	360 4TH ST	209.169	1,962.01
3752 -011	370 4TH ST	528.160	4,954.14
3752 -011A	390 4TH ST	788.160	7,392.94
3752 -012	824 HARRISON ST.	421.668	3,955.25
3752 -014	836 HARRISON ST	103.400	969.89
3752 -015	840 HARRISON ST	412.800	3,872.06
3752 -017	846 HARRISON ST	206.800	1,939.78
3752 -018	850 HARRISON ST	180.000	1,688.40
3752 -019	870 HARRISON ST	273.190	2,562.52
3752 -023	397 5TH ST	897.176	8,415.51
3752 -024	365-371 5TH ST	647.144	6,070.21
3752 -026	171-173 CLARA ST	94.108	882.73
3752 -027	159 CLARA ST	80.570	755.75
3752 -028	155-157 CLARA ST	94.708	888.36
3752 -032	149 CLARA ST	16.250	152.43
3752 -033	147 CLARA ST	16.250	152.43
3752 -036	135 CLARA ST	218.000	2,044.84
3752 -051	162 CLARA ST	103.200	968.02
3752 -052	164-166 CLARA ST	101.440	951.51
3752 -053	168 CLARA ST	14.896	139.72
3752 -054	170-172 CLARA ST	82.100	770.10
3752 -070	173-175 SHIPLEY ST	200.000	1,876.00
3752 -076	875 FOLSOM ST	426.400	3,999.63
3752 -078	182 SHIPLEY ST	103.800	973.64
3752 -079	893 FOLSOM ST	413.440	3,878.07
3752 -080	325 5TH ST	508.040	4,765.42
3752 -081	301 5TH ST	574.440	5,388.25
3752 -083	885 FOLSOM ST	107.000	1,003.66
3752 -095	874-880 HARRISON ST	1,408.960	13,216.04
3752 -107	133 SHIPLEY ST	597.591	5,605.40
3752 -109	147 SHIPLEY ST	26.806	251.44
3752 -110	149 SHIPLEY ST	27.146	254.63
3752 -111	165 SHIPLEY ST	26.806	251.44
3752 -112	167 SHIPLEY ST	26.806	251.44
3752 -113	169 SHIPLEY ST	26.806	251.44
3752 -114	171 SHIPLEY ST	26.806	251.44
3752 -115	163 SHIPLEY ST	26.806	251.44
3752 -116	161 SHIPLEY ST	26.806	251.44
3752 -117	159 SHIPLEY ST	26.806	251.44
3752 -118	157 SHIPLEY ST	26.670	250.16
3752 -119	155 SHIPLEY ST	26.670	250.16
3752 -120	153 SHIPLEY ST	26.704	250.48
3752 -121	151 SHIPLEY ST	26.670	250.16
3752 -122	158 CLARA ST	26.670	250.16
3752 -123	156 CLARA ST	26.670	250.16
3752 -124	154 CLARA ST	26.670	250.16
3752 -125	150 CLARA ST	26.806	251.44
3752 -126	152 CLARA ST	27.350	256.54
3752 -130	1 SCOTT ALLEY	39.797	373.30



**Yerba Buena Community Benefit District  
Assessment Roll**

<b>Assessor's Parcel Number</b>	<b>Site Address</b>	<b>Total Special Benefit Points</b>	<b>2015/16 Maximum Annual Assessment</b>
3752 -131	2 SCOTT ALLEY	39.627	371.70
3752 -132	3 SCOTT ALLEY	39.491	370.43
3752 -133	4 SCOTT ALLEY	39.355	369.15
3752 -134	5 SCOTT ALLEY	39.491	370.43
3752 -135	6 SCOTT ALLEY	39.355	369.15
3752 -136	7 SCOTT ALLEY	39.491	370.43
3752 -137	8 SCOTT ALLEY	39.355	369.15
3752 -138	9 SCOTT ALLEY	39.491	370.43
3752 -139	10 SCOTT ALLEY	39.355	369.15
3752 -140	11 SCOTT ALLEY	39.491	370.43
3752 -141	12 SCOTT ALLEY	39.355	369.15
3752 -142	13 SCOTT ALLEY	39.491	370.43
3752 -143	14 SCOTT ALLEY	39.627	371.70
3752 -144	15 SCOTT ALLEY	39.627	371.70
3752 -145	16 SCOTT ALLEY	39.627	371.70
3752 -146	17 SCOTT ALLEY	39.627	371.70
3752 -147	18 SCOTT ALLEY	39.627	371.70
3752 -148	19 SCOTT ALLEY	39.627	371.70
3752 -149	20 SCOTT ALLEY	39.355	369.15
3752 -150	21 SCOTT ALLEY	39.491	370.43
3752 -151	22 SCOTT ALLEY	39.389	369.47
3752 -152	23 SCOTT ALLEY	39.491	370.43
3752 -153	25 SCOTT ALLEY	39.797	373.30
3752 -156	24 SCOTT ALLEY	24.446	229.30
3752 -157	26 SCOTT ALLEY	24.446	229.30
3752 -158	27 SCOTT ALLEY	24.650	231.22
3752 -159	28 SCOTT ALLEY	24.446	229.30
3752 -160	29 SCOTT ALLEY	24.480	229.62
3752 -161	31 SCOTT ALLEY	24.480	229.62
3752 -162	1 JENNIFER PL	35.982	337.51
3752 -163	2 JENNIFER PL	36.118	338.79
3752 -164	3 JENNIFER PL	35.676	334.64
3752 -165	4 JENNIFER PL	35.846	336.24
3752 -166	5 JENNIFER PL	35.642	334.32
3752 -167	6 JENNIFER PL	35.846	336.24
3752 -168	7 JENNIFER PL	35.676	334.64
3752 -169	8 JENNIFER PL	35.846	336.24
3752 -170	9 JENNIFER PL	35.744	335.28
3752 -171	10 JENNIFER PL	35.846	336.24
3752 -172	11 JENNIFER PL	35.676	334.64
3752 -173	12 JENNIFER PL	35.846	336.24
3752 -174	13 JENNIFER PL	35.982	337.51
3752 -175	14 JENNIFFER PL	35.846	336.24
3752 -176	15 JENNIFER PL	35.982	337.51
3752 -177	16 JENNIFER PL	35.982	337.51
3752 -178	17 JENNIFER PL	35.676	334.64
3752 -179	18 JENNIFER PL	35.982	337.51
3752 -180	19 JENNIFER PL	35.676	334.64
3752 -181	20 JENNIFER PL	35.982	337.51
3752 -182	21 JENNIFER PL	35.676	334.64
3752 -183	22 JENNIFER PL	35.846	336.24
3752 -184	23 JENNIFER PL	35.676	334.64
3752 -185	24 JENNIFER PL	35.846	336.24
3752 -186	25 JENNIFER PL	35.676	334.64

**Yerba Buena Community Benefit District  
Assessment Roll**

<b>Assessor's Parcel Number</b>	<b>Site Address</b>	<b>Total Special Benefit Points</b>	<b>2015/16 Maximum Annual Assessment</b>
3752 -187	26 JENNIFER PL	36.118	338.79
3752 -188	27 JENNIFER PL	35.676	334.64
3752 -189	28 JENNIFER PL	36.118	338.79
3752 -190	30 JENNIFER PL	35.846	336.24
3752 -191	32 JENNIFER PL	35.846	336.24
3752 -192	855 FOLSOM ST #102	12.594	118.13
3752 -193	855 FOLSOM ST #104	12.628	118.45
3752 -194	855 FOLSOM ST #106	12.662	118.77
3752 -195	855 FOLSOM ST #108	12.662	118.77
3752 -196	855 FOLSOM ST #110	12.628	118.45
3752 -197	855 FOLSOM ST #112	12.628	118.45
3752 -198	855 FOLSOM ST #114	12.492	117.17
3752 -199	855 FOLSOM ST #116	12.492	117.17
3752 -200	855 FOLSOM ST #118	12.662	118.77
3752 -201	855 FOLSOM ST #120	12.662	118.77
3752 -202	855 FOLSOM ST #122	12.662	118.77
3752 -203	855 FOLSOM ST #124	12.662	118.77
3752 -204	855 FOLSOM ST #126	12.594	118.13
3752 -205	855 FOLSOM ST #105	12.424	116.54
3752 -206	855 FOLSOM ST #107	12.458	116.86
3752 -207	855 FOLSOM ST #109	12.458	116.86
3752 -208	855 FOLSOM ST #111	12.458	116.86
3752 -209	855 FOLSOM ST #113	12.458	116.86
3752 -210	855 FOLSOM ST #115	12.458	116.86
3752 -211	855 FOLSOM ST #117	12.458	116.86
3752 -212	855 FOLSOM ST #119	12.424	116.54
3752 -213	855 FOLSOM ST #121	12.424	116.54
3752 -214	855 FOLSOM ST #123	12.458	116.86
3752 -215	855 FOLSOM ST #125	12.458	116.86
3752 -216	855 FOLSOM ST #127	12.458	116.86
3752 -217	855 FOLSOM ST #129	12.458	116.86
3752 -218	855 FOLSOM ST #131	12.458	116.86
3752 -219	855 FOLSOM ST #133	12.458	116.86
3752 -220	855 FOLSOM ST #135	12.458	116.86
3752 -221	855 FOLSOM ST #137	12.458	116.86
3752 -222	855 FOLSOM ST #139	12.458	116.86
3752 -223	855 FOLSOM ST #141	12.322	115.58
3752 -224	855 FOLSOM ST #301	12.424	116.54
3752 -225	855 FOLSOM ST #302	12.322	115.58
3752 -226	855 FOLSOM ST #303	12.526	117.49
3752 -227	855 FOLSOM ST #304	12.492	117.17
3752 -228	855 FOLSOM ST #305	12.492	117.17
3752 -229	855 FOLSOM ST #306	12.492	117.17
3752 -230	855 FOLSOM ST #307	12.492	117.17
3752 -231	855 FOLSOM ST #308	12.492	117.17
3752 -232	855 FOLSOM ST #309	12.492	117.17
3752 -233	855 FOLSOM ST #310	12.492	117.17
3752 -234	855 FOLSOM ST #311	12.492	117.17
3752 -235	855 FOLSOM ST #312	12.492	117.17
3752 -236	855 FOLSOM ST #313	12.492	117.17
3752 -237	855 FOLSOM ST #314	12.594	118.13
3752 -238	855 FOLSOM ST #315	12.594	118.13
3752 -239	855 FOLSOM ST #316	12.594	118.13
3752 -240	855 FOLSOM ST #317	12.594	118.13

**Yerba Buena Community Benefit District  
Assessment Roll**

<b>Assessor's Parcel Number</b>	<b>Site Address</b>	<b>Total Special Benefit Points</b>	<b>2015/16 Maximum Annual Assessment</b>
3752 -241	855 FOLSOM ST #318	12.594	118.13
3752 -242	855 FOLSOM ST #319	12.594	118.13
3752 -243	855 FOLSOM ST #320	12.594	118.13
3752 -244	855 FOLSOM ST #321	12.458	116.86
3752 -245	855 FOLSOM ST #322	12.594	118.13
3752 -246	855 FOLSOM ST #323	12.594	118.13
3752 -247	855 FOLSOM ST #324	12.594	118.13
3752 -248	855 FOLSOM ST #325	12.594	118.13
3752 -249	855 FOLSOM ST #326	12.594	118.13
3752 -250	855 FOLSOM ST #327	12.594	118.13
3752 -251	855 FOLSOM ST #328	12.594	118.13
3752 -252	855 FOLSOM ST #329	12.594	118.13
3752 -253	855 FOLSOM ST #330	12.594	118.13
3752 -254	855 FOLSOM ST #331	12.594	118.13
3752 -255	855 FOLSOM ST #332	12.594	118.13
3752 -256	855 FOLSOM ST #333	12.594	118.13
3752 -257	855 FOLSOM ST #334	12.594	118.13
3752 -258	855 FOLSOM ST #335	12.594	118.13
3752 -259	855 FOLSOM ST #336	12.594	118.13
3752 -260	855 FOLSOM ST #337	12.594	118.13
3752 -261	855 FOLSOM ST #338	12.594	118.13
3752 -262	855 FOLSOM ST #339	12.594	118.13
3752 -263	855 FOLSOM ST #340	12.594	118.13
3752 -264	855 FOLSOM ST #341	12.594	118.13
3752 -265	855 FOLSOM ST #342	12.594	118.13
3752 -266	855 FOLSOM ST #501	12.594	118.13
3752 -267	855 FOLSOM ST #502	12.594	118.13
3752 -268	855 FOLSOM ST #503	12.594	118.13
3752 -269	855 FOLSOM ST #504	12.594	118.13
3752 -270	855 FOLSOM ST #505	12.594	118.13
3752 -271	855 FOLSOM ST #506	12.594	118.13
3752 -272	855 FOLSOM ST #507	12.594	118.13
3752 -273	855 FOLSOM ST #508	12.594	118.13
3752 -274	855 FOLSOM ST #509	12.594	118.13
3752 -275	855 FOLSOM ST #510	12.594	118.13
3752 -276	855 FOLSOM ST #511	12.594	118.13
3752 -277	855 FOLSOM ST #512	12.594	118.13
3752 -278	855 FOLSOM ST #513	12.594	118.13
3752 -279	855 FOLSOM ST #514	12.594	118.13
3752 -280	855 FOLSOM ST #515	12.594	118.13
3752 -281	855 FOLSOM ST #516	12.594	118.13
3752 -282	855 FOLSOM ST #517	12.594	118.13
3752 -283	855 FOLSOM ST #518	12.594	118.13
3752 -284	855 FOLSOM ST #519	12.594	118.13
3752 -285	855 FOLSOM ST #520	12.594	118.13
3752 -286	855 FOLSOM ST #521	12.594	118.13
3752 -287	855 FOLSOM ST #522	12.594	118.13
3752 -288	855 FOLSOM ST #523	12.594	118.13
3752 -289	855 FOLSOM ST #524	12.594	118.13
3752 -290	855 FOLSOM ST #525	12.594	118.13
3752 -291	855 FOLSOM ST #526	12.594	118.13
3752 -292	855 FOLSOM ST #527	12.594	118.13
3752 -293	855 FOLSOM ST #528	12.594	118.13
3752 -294	855 FOLSOM ST #529	12.594	118.13

**Yerba Buena Community Benefit District  
Assessment Roll**

<b>Assessor's Parcel Number</b>	<b>Site Address</b>	<b>Total Special Benefit Points</b>	<b>2015/16 Maximum Annual Assessment</b>
3752 -295	855 FOLSOM ST #530	12.594	118.13
3752 -296	855 FOLSOM ST #531	12.594	118.13
3752 -297	855 FOLSOM ST #532	12.594	118.13
3752 -298	855 FOLSOM ST #533	13.342	125.15
3752 -299	855 FOLSOM ST #534	12.594	118.13
3752 -300	855 FOLSOM ST #535	12.594	118.13
3752 -301	855 FOLSOM ST #536	12.594	118.13
3752 -302	855 FOLOSM ST #537	12.594	118.13
3752 -303	855 FOLSOM ST #538	12.594	118.13
3752 -304	855 FOLSOM ST #539	13.342	125.15
3752 -305	855 FOLSOM ST #540	12.594	118.13
3752 -306	855 FOLSOM ST #541	12.594	118.13
3752 -307	855 FOLSOM ST #542	12.594	118.13
3752 -308	855 FOLOSM ST #701	12.594	118.13
3752 -309	855 FOLSOM ST #702	12.594	118.13
3752 -310	855 FOLSOM ST #703	12.594	118.13
3752 -311	855 FOLSOM ST #704	12.594	118.13
3752 -312	855 FOLSOM ST #705	12.594	118.13
3752 -313	855 FOLSOM ST #706	12.594	118.13
3752 -314	855 FOLSOM ST #707	12.594	118.13
3752 -315	855 FOLSOM ST #708	12.594	118.13
3752 -316	855 FOLSOM ST #709	12.594	118.13
3752 -317	855 FOLSOM ST #710	12.594	118.13
3752 -318	855 FOLSOM ST #711	12.594	118.13
3752 -319	855 FOLSOM ST #712	12.594	118.13
3752 -320	855 FOLSOM ST #713	12.594	118.13
3752 -321	855 FOLSOM ST #714	12.594	118.13
3752 -322	855 FOLSOM ST #715	12.594	118.13
3752 -323	855 FOLSOM ST #716	12.594	118.13
3752 -324	855 FOLSOM ST #717	12.594	118.13
3752 -325	855 FOLSOM ST #718	12.594	118.13
3752 -326	855 FOLSOM ST #719	13.274	124.51
3752 -327	855 FOLSOM ST #720	12.594	118.13
3752 -328	855 FOLSOM ST #721	12.594	118.13
3752 -329	855 FOLSOM ST #722	12.594	118.13
3752 -330	855 FOLSOM ST #723	12.594	118.13
3752 -331	855 FOLSOM ST #724	12.594	118.13
3752 -332	855 FOLSOM ST #725	12.594	118.13
3752 -333	855 FOLSOM ST #726	12.594	118.13
3752 -334	855 FOLSOM ST #727	12.594	118.13
3752 -335	855 FOLSOM ST #728	12.594	118.13
3752 -336	855 FOLSOM ST #729	12.594	118.13
3752 -337	855 FOLSOM ST #730	12.594	118.13
3752 -338	855 FOLSOM ST #731	12.594	118.13
3752 -339	855 FOLSOM ST #732	12.594	118.13
3752 -340	855 FOLSOM ST #733	12.594	118.13
3752 -341	855 FOLSOM ST #734	12.594	118.13
3752 -342	855 FOLSOM ST #735	12.594	118.13
3752 -343	855 FOLSOM ST #736	12.594	118.13
3752 -344	855 FOLSOM ST #737	12.594	118.13
3752 -345	855 FOLSOM ST #738	12.594	118.13
3752 -346	855 FOLSOM ST #739	12.594	118.13
3752 -347	855 FOLSOM ST #740	12.594	118.13
3752 -348	855 FOLSOM ST #741	12.594	118.13

**Yerba Buena Community Benefit District  
Assessment Roll**

<b>Assessor's Parcel Number</b>	<b>Site Address</b>	<b>Total Special Benefit Points</b>	<b>2015/16 Maximum Annual Assessment</b>
3752 -349	855 FOLSOM ST #742	12.594	118.13
3752 -350	855 FOLSOM ST #901	12.594	118.13
3752 -351	855 FOLSOM ST #902	12.594	118.13
3752 -352	855 FOLSOM ST #903	12.594	118.13
3752 -353	855 FOLSOM ST #904	12.628	118.45
3752 -354	855 FOLSOM ST #905	12.594	118.13
3752 -355	855 FOLSOM ST #906	12.628	118.45
3752 -356	855 FOLSOM ST #907	12.594	118.13
3752 -357	855 FOLSOM ST #908	12.594	118.13
3752 -358	855 FOLSOM ST #909	12.594	118.13
3752 -359	855 FOLSOM ST #910	12.594	118.13
3752 -360	855 FOLSOM ST #911	12.594	118.13
3752 -361	855 FOLSOM ST #912	12.594	118.13
3752 -362	855 FOLSOM ST #913	12.594	118.13
3752 -363	855 FOLSOM ST #914	12.594	118.13
3752 -364	855 FOLSOM ST #915	12.594	118.13
3752 -365	855 FOLSOM ST #916	12.594	118.13
3752 -366	855 FOLSOM ST #917	12.594	118.13
3752 -367	855 FOLSOM ST #918	12.594	118.13
3752 -368	855 FOLSOM ST #919	12.594	118.13
3752 -369	855 FOLSOM ST #920	12.594	118.13
3752 -370	855 FOLSOM ST #921	12.594	118.13
3752 -371	855 FOLSOM ST #922	12.594	118.13
3752 -372	855 FOLSOM ST #923	12.594	118.13
3752 -373	855 FOLSOM ST #924	12.594	118.13
3752 -374	855 FOLSOM ST #925	12.594	118.13
3752 -375	855 FOLSOM ST #926	12.594	118.13
3752 -376	855 FOLSOM ST #927	12.594	118.13
3752 -377	855 FOLSOM ST #928	12.594	118.13
3752 -378	855 FOLSOM ST #929	12.594	118.13
3752 -379	855 FOLSOM ST #930	12.594	118.13
3752 -380	855 FOLSOM ST #931	12.594	118.13
3752 -381	855 FOLSOM ST #932	12.594	118.13
3752 -382	855 FOLSOM ST #933	12.594	118.13
3752 -383	855 FOLSOM ST #934	12.594	118.13
3752 -384	855 FOLSOM ST #935	12.594	118.13
3752 -385	855 FOLSOM ST #936	12.594	118.13
3752 -386	855 FOLSOM ST #937	12.594	118.13
3752 -387	855 FOLSOM ST #938	12.594	118.13
3752 -388	855 FOLSOM ST #939	12.594	118.13
3752 -389	855 FOLSOM ST #940	12.594	118.13
3752 -390	855 FOLSOM ST #941	12.594	118.13
3752 -391	855 FOLSOM ST #942	12.594	118.13
3752 -392	855 FOLSOM ST #B-1	14.816	138.97
3752 -394	821 FOLSOM ST #101	22.780	213.68
3752 -395	821 FOLSOM ST #102	22.660	212.55
3752 -396	821 FOLSOM ST #106	15.895	149.10
3752 -397	821 FOLSOM ST #107	16.371	153.56
3752 -398	821 FOLSOM ST #108	15.691	147.18
3752 -399	821 FOLSOM ST #109	15.827	148.46
3752 -400	821 FOLSOM ST #110	15.861	148.78
3752 -401	821 FOLSOM ST #111	15.861	148.78
3752 -402	821 FOLSOM ST #112	15.861	148.78
3752 -403	821 FOLSOM ST #113	15.691	147.18

**Yerba Buena Community Benefit District  
Assessment Roll**

<b>Assessor's Parcel Number</b>	<b>Site Address</b>	<b>Total Special Benefit Points</b>	<b>2015/16 Maximum Annual Assessment</b>
3752 -404	821 FOLSOM ST #114	16.371	153.56
3752 -405	821 FOLSOM ST #115	15.895	149.10
3752 -406	821 FOLSOM ST #201	15.759	147.82
3752 -407	821 FOLSOM ST #202	16.337	153.24
3752 -408	821 FOLSOM ST #203	16.235	152.28
3752 -409	821 FOLSOM ST #204	16.371	153.56
3752 -410	821 FOLSOM ST #205	16.269	152.60
3752 -411	821 FOLSOM ST #206	16.337	153.24
3752 -412	821 FOLSOM ST #207	16.371	153.56
3752 -413	821 FOLSOM ST #208	15.793	148.14
3752 -414	821 FOLSOM ST #209	15.861	148.78
3752 -415	821 FOLSOM ST #210	15.861	148.78
3752 -416	821 FOLSOM ST #211	16.269	152.60
3752 -417	821 FOLSOM ST #212	15.861	148.78
3752 -418	821 FOLSOM ST #213	15.793	148.14
3752 -419	821 FOLSOM ST #214	16.371	153.56
3752 -420	821 FOLSOM ST #215	16.337	153.24
3752 -421	821 FOLSOM ST #216	15.759	147.82
3752 -422	821 FOLSOM ST #217	15.759	147.82
3752 -423	821 FOLSOM ST #218	16.371	153.56
3752 -424	821 FOLSOM ST #219	15.759	147.82
3752 -425	821 FOLSOM ST #301	15.759	147.82
3752 -426	821 FOLSOM ST #302	16.337	153.24
3752 -427	821 FOLSOM ST #303	16.235	152.28
3752 -428	821 FOLSOM ST #304	16.371	153.56
3752 -429	821 FOLSOM ST #305	16.269	152.60
3752 -430	821 FOLSOM ST #306	16.337	153.24
3752 -431	821 FOLSOM ST #307	16.371	153.56
3752 -432	821 FOLSOM ST #308	15.793	148.14
3752 -433	821 FOLSOM ST #309	15.861	148.78
3752 -434	821 FOLSOM ST #310	15.861	148.78
3752 -435	821 FOLSOM ST #311	16.269	152.60
3752 -436	821 FOLSOM ST #312	15.861	148.78
3752 -437	821 FOLSOM ST #313	15.793	148.14
3752 -438	821 FOLSOM ST #314	16.371	153.56
3752 -439	821 FOLSOM ST #315	16.337	153.24
3752 -440	821 FOLSOM ST #316	15.759	147.82
3752 -441	821 FOLSOM ST #317	15.759	147.82
3752 -442	821 FOLSOM ST #318	16.371	153.56
3752 -443	821 FOLSOM ST #319	15.759	147.82
3752 -444	821 FOLSOM ST #401	15.759	147.82
3752 -445	821 FOLSOM ST #402	16.337	153.24
3752 -446	821 FOLSOM ST #403	16.235	152.28
3752 -447	821 FOLSOM ST #404	16.371	153.56
3752 -448	821 FOLSOM ST #405	16.269	152.60
3752 -449	821 FOLSOM ST #406	16.337	153.24
3752 -450	821 FOLSOM ST #407	16.371	153.56
3752 -451	821 FOLSOM ST #408	15.793	148.14
3752 -452	821 FOLSOM ST #409	16.847	158.02
3752 -453	821 FOLSOM ST #412	16.847	158.02
3752 -454	821 FOLSOM ST #413	15.793	148.14
3752 -455	821 FOLSOM ST #414	16.371	153.56
3752 -456	821 FOLSOM ST #415	16.337	153.24
3752 -457	821 FOLSOM ST #416	15.759	147.82

**Yerba Buena Community Benefit District  
Assessment Roll**

<b>Assessor's Parcel Number</b>	<b>Site Address</b>	<b>Total Special Benefit Points</b>	<b>2015/16 Maximum Annual Assessment</b>
3752 -458	821 FOLSOM ST #417	15.759	147.82
3752 -459	821 FOLSOM ST #418	16.371	153.56
3752 -460	821 FOLSOM ST #419	15.759	147.82
3752 -461	821 FOLSOM ST #502	16.337	153.24
3752 -462	821 FOLSOM ST #503	16.235	152.28
3752 -463	821 FOLSOM ST #504	16.405	153.88
3752 -464	821 FOLSOM ST #505	16.269	152.60
3752 -465	821 FOLSOM ST #506	16.337	153.24
3752 -466	821 FOLSOM ST #507	16.371	153.56
3752 -467	821 FOLSOM ST #508	16.949	158.98
3752 -468	821 FOLSOM ST #513	16.949	158.98
3752 -469	821 FOLSOM ST #514	16.371	153.56
3752 -470	821 FOLSOM ST #515	16.337	153.24
3752 -471	821 FOLSOM ST #516	16.235	152.28
3752 -472	821 FOLSOM ST #518	16.371	153.56
3752 -473	821 FOLSOM ST #519	16.235	152.28
3752 -501	829-831 FOLSOM ST	31.964	299.82
3752 -502	829 FOLSOM ST	11.084	103.97
3752 -521	829 FOLSOM ST #200	7.109	66.68
3752 -522	829 FOLSOM ST #202	6.973	65.41
3752 -523	829 FOLSOM ST #204	6.905	64.77
3752 -524	829 FOLSOM ST #206	6.905	64.77
3752 -525	829 FOLSOM ST #210	6.939	65.09
3752 -526	829 FOLSOM ST #212	6.837	64.13
3752 -527	829 FOLSOM ST #214	7.313	68.60
3752 -528	829 FOLSOM ST #216	6.939	65.09
3752 -529	829 FOLSOM ST #218	7.211	67.64
3752 -530	829 FOLSOM ST #300	7.109	66.68
3752 -531	829 FOLSOM ST #302	7.007	65.73
3752 -532	829 FOLSOM ST #304	6.939	65.09
3752 -533	829 FOLSOM ST #306	6.905	64.77
3752 -534	829 FOLSOM ST #308	6.633	62.22
3752 -535	829 FOLSOM ST #310	6.939	65.09
3752 -536	829 FOLSOM ST #312	6.837	64.13
3752 -537	829 FOLSOM ST #314	7.279	68.28
3752 -538	829 FOLSOM ST #316	6.939	65.09
3752 -539	829 FOLSOM ST #318	7.177	67.32
3752 -540	829 FOLSOM ST #400	7.109	66.68
3752 -541	829 FOLSOM ST #402	7.007	65.73
3752 -542	829 FOLSOM ST #404	6.939	65.09
3752 -543	829 FOLSOM ST #406	6.905	64.77
3752 -544	829 FOLSOM ST #408	6.633	62.22
3752 -545	829 FOLSOM ST #410	6.939	65.09
3752 -546	829 FOLSOM ST #412	6.837	64.13
3752 -547	829 FOLSOM ST #414	7.279	68.28
3752 -548	829 FOLSOM ST #416	6.939	65.09
3752 -549	829 FOLSOM ST #418	7.177	67.32
3752 -550	829 FOLSOM ST #500	7.075	66.36
3752 -551	829 FOLSOM ST #502	7.007	65.73
3752 -552	829 FOLSOM ST #504	6.939	65.09
3752 -553	829 FOLSOM ST #506	6.905	64.77
3752 -554	829 FOLSOM ST #508	6.633	62.22
3752 -555	829 FOLSOM ST #510	6.939	65.09
3752 -556	829 FOLSOM ST #512	6.667	62.54

**Yerba Buena Community Benefit District  
Assessment Roll**

<b>Assessor's Parcel Number</b>	<b>Site Address</b>	<b>Total Special Benefit Points</b>	<b>2015/16 Maximum Annual Assessment</b>
3752 -557	829 FOLSOM ST #516	7.177	67.32
3752 -558	829 FOLSOM ST #518	7.245	67.96
3752 -559	829 FOLSOM ST #600	7.075	66.36
3752 -560	829 FOLSOM ST #602	7.007	65.73
3752 -561	829 FOLSOM ST #604	6.939	65.09
3752 -562	829 FOLSOM ST #606	6.905	64.77
3752 -563	829 FOLSOM ST #610	7.551	70.83
3752 -564	829 FOLSOM ST #612	6.667	62.54
3752 -565	829 FOLSOM ST #616	7.177	67.32
3752 -566	829 FOLSOM ST #618	7.245	67.96
3752 -567	829 FOLSOM ST #700	7.075	66.36
3752 -568	829 FOLSOM ST #702	7.007	65.73
3752 -569	829 FOLSOM ST #704	6.939	65.09
3752 -570	829 FOLSOM ST #706	6.905	64.77
3752 -571	829 FOLSOM ST #710	7.551	70.83
3752 -572	829 FOLSOM ST #712	6.667	62.54
3752 -573	829 FOLSOM ST #716	7.177	67.32
3752 -574	829 FOLSOM ST #718	7.245	67.96
3752 -575	829 FOLSOM ST #800	7.075	66.36
3752 -576	829 FOLSOM ST #802	7.075	66.36
3752 -577	829 FOLSOM ST #804	6.939	65.09
3752 -578	829 FOLSOM ST #806	6.905	64.77
3752 -579	829 FOLSOM ST #810	7.551	70.83
3752 -580	829 FOLSOM ST #812	6.667	62.54
3752 -581	829 FOLSOM ST #816	7.177	67.32
3752 -582	829 FOLSOM ST #818	7.245	67.96
3752 -583	829 FOLSOM ST #900	7.959	74.66
3752 -584	829 FOLSOM ST #902	7.313	68.60
3752 -585	829 FOLSOM ST #906	6.735	63.17
3752 -586	829 FOLSOM ST #910	7.585	71.15
3752 -587	829 FOLSOM ST #912	6.667	62.54
3752 -588	829 FOLSOM ST #916	7.177	67.32
3752 -589	829 FOLSOM ST #918	7.245	67.96
3753 -001	300 5TH ST	763.200	7,158.82
3753 -003	324 5TH ST	90.100	845.14
3753 -004	202-204 SHIPLEY ST	404.800	3,797.02
3753 -005	205-207 SHIPLEY ST	65.000	609.70
3753 -006A	348-350 5TH ST	16.250	152.43
3753 -007	360 5TH ST	628.000	5,890.64
3753 -008	372-378 5TH ST	607.492	5,698.27
3753 -009	388 5TH ST	215.628	2,022.59
3753 -010	396-398 5TH ST	427.200	4,007.14
3753 -147	342 5TH ST	16.250	152.43
3761 -002	851 HARRISON ST	1,484.600	13,925.55
3761 -063	NOT AVAILABLE	211.705	1,985.79
3761 -064	851 HARRISON ST	100.451	942.23
3762 -001	400 3RD ST	760.000	7,128.80
3762 -003	428 3RD ST	817.280	7,666.09
3762 -106	120 PERRY ST	185.760	1,742.43
3762 -108	126-128 PERRY ST	200.000	1,876.00
3762 -109	130-132 PERRY ST	103.200	968.02
3762 -112	425 4TH ST	3,169.760	29,732.35
3762 -113	759 HARRISON ST	113.560	1,065.19
3762 -116	735 HARRISON ST	1,864.200	17,486.20



**Yerba Buena Community Benefit District  
Assessment Roll**

<b>Assessor's Parcel Number</b>	<b>Site Address</b>	<b>Total Special Benefit Points</b>	<b>2015/16 Maximum Annual Assessment</b>
3762 -117	725 HARRISON ST	52.000	487.76
3762 -118	715 HARRISON ST	502.960	4,717.76
3763 -001	400-416 2ND ST	744.240	6,980.97
3763 -078	38-42 PERRY ST	200.000	1,876.00
3763 -079	44-46 PERRY ST	100.000	938.00
3763 -080	48 PERRY ST	74.960	703.12
3763 -080A	52-54 PERRY ST	75.040	703.88
3763 -081	56 PERRY ST	80.000	750.40
3763 -093	689 HARRISON ST	104.840	983.40
3763 -094	685 HARRISON ST	100.000	938.00
3763 -095	679-681 HARRISON ST	100.000	938.00
3763 -096	677 HARRISON ST	180.000	1,688.40
3763 -099	665 HARRISON ST	241.920	2,269.21
3763 -100	657 HARRISON ST	310.600	2,913.43
3763 -101	653 HARRISON ST	411.200	3,857.06
3763 -105	645 HARRISON ST	1,796.920	16,855.11
3763 -116	401 3RD ST	468.927	4,398.54
<b>Totals:</b>		<b>318,947.005</b>	<b>\$2,991,722.82</b>

## 10. REFERENCES

- Bent, E. (2008). *Modal Choices and Spending Patterns of Travelers to Downtown San Francisco: Impacts of Congestion Pricing on Retail Trade*. San Francisco County Transportation Authority.
- Davis, K. (2012). *Complete Streets Spark Economic Development*. Retrieved from Smart Growth America website: <http://www.smartgrowthamerica.org/complete-streets/complete-streets-fundamentals/factsheets/economic-revitalization>
- Ellicott, S., & Pagan, L. (2012). *Impact Analysis of San Francisco's Property & Business Improvement Districts (CBDs/BIDs)*. San Francisco Office of Economic and Workforce Development.
- San Francisco Planning Department. (May, 2011). *San Francisco Neighborhoods Socio-Economic Profiles: American Community Survey 2005-2009*. Retrieved from <http://www.sf-planning.org/index.aspx?page=2471#s>.
- U.S Department of Transportation. Federal Highway Administration. (n.d). *Safety Benefits of Walkways, Sidewalks, and Paved Shoulders*. Retrieved from <http://safety.fhwa.dot.gov>.
- U.S Department of Transportation. Federal Highway Administration. (2011). *Summary of Travel Trends: 2009 National Household Travel Survey*. (Report No. FHWA-PL-11-022). Retrieved from <http://nhts.ornl.gov/>.
- Victoria Transport Policy Institute. (2011). *Community Livability. Helping to Create Attractive, Safe, Cohesive Communities*. Retrieved from <http://www.vtpi.org/tm/tm97.htm>.