

BOARD of SUPERVISORS



City Hall  
1 Dr. Carlton B. Goodlett Place, Room 244  
San Francisco 94102-4689  
Tel. No. 554-5184  
Fax No. 554-5163  
TDD/TTY No. 554-5227

---

---

## MEMORANDUM

---

---

Date: September 25, 2019  
To: Douglas Legg, Acting Assessor-Recorder, Office of the Assessor-Recorder  
From: *AC* Angela Calvillo, Clerk of the Board  
Subject: Street and Public Service Easement Vacation Order - Mission Rock Project  
(File No. 190654)

---

On September 10, 2019, the Board of Supervisors finally passed Ordinance No. 209-19, sponsored by Mayor Breed and Supervisor Haney and approved by Mayor Breed on September 20, 2019.

A certified copy of the Ordinance is being forwarded to you, pursuant to Streets and Highways Code, Section 8325, to be recorded without acknowledgment, certificate of acknowledgment, or further proof in the office of the recorder of the county in which the property is located.

If you have any questions or concerns, please contact Erica Major, Assistant Clerk, at (415) 554-4441 or by email at: [Erica.Major@sfgov.org](mailto:Erica.Major@sfgov.org).

c: Holly Lung, Office of the Assessor-Recorder



City and County of San Francisco
Certified Copy
Ordinance

City Hall
1 Dr. Carlton B. Goodlett Place
San Francisco, CA 94102-4689

190654 [ Street and Public Service Easement Vacation Order - Mission Rock Project ]

Sponsors: Mayor; Haney

Ordinance ordering the street vacation of the entirety of Seawall Lot 337 (located east of Third Street between China Basin Channel and Mission Rock Street, including China Basin Park) and portions of Terry A. Francois Boulevard along with public service easements in connection with the Mission Rock Project; reserving various temporary rights in favor of the City and PG&E, subject to conditions specified in this Ordinance; authorizing official acts in connection with this Ordinance, as defined herein; adopting findings under the California Environmental Quality Act; and making findings of consistency with the General Plan, and the eight priority policies of Planning Code, Section 101.1.

9/3/2019 Board of Supervisors - PASSED ON FIRST READING

Ayes: 11 - Brown, Fewer, Haney, Mandelman, Mar, Peskin, Ronen, Safai, Stefani, Walton and Yee

9/10/2019 Board of Supervisors - FINALLY PASSED

Ayes: 11 - Brown, Fewer, Haney, Mandelman, Mar, Peskin, Ronen, Safai, Stefani, Walton and Yee

9/20/2019 Mayor - APPROVED

STATE OF CALIFORNIA
CITY AND COUNTY OF SAN FRANCISCO

CLERK'S CERTIFICATE

I do hereby certify that the foregoing Ordinance is a full, true, and correct copy of the original thereof on file in this office.

IN WITNESS WHEREOF, I have hereunto set my hand and affixed the official seal of the City and County of San Francisco.

September 24, 2019

Date

Handwritten signature of Angela Calvillo

Angela Calvillo
Clerk of the Board

1 [Street and Public Service Easement Vacation Order - Mission Rock Project]

2  
3 **Ordinance ordering the street vacation of the entirety of Seawall Lot 337 (located east**  
4 **of Third Street between China Basin Channel and Mission Rock Street, including China**  
5 **Basin Park) and portions of Terry A. Francois Boulevard along with public service**  
6 **easements in connection with the Mission Rock Project; reserving various temporary**  
7 **rights in favor of the City and PG&E, subject to conditions specified in this Ordinance;**  
8 **authorizing official acts in connection with this Ordinance, as defined herein; adopting**  
9 **findings under the California Environmental Quality Act; and making findings of**  
10 **consistency with the General Plan, and the eight priority policies of Planning Code,**  
11 **Section 101.1.**

12 NOTE: **Unchanged Code text and uncodified text** are in plain Arial font.  
13 **Additions to Codes** are in *single-underline italics Times New Roman font*.  
14 **Deletions to Codes** are in *strikethrough italics Times New Roman font*.  
15 **Board amendment additions** are in double-underlined Arial font.  
16 **Board amendment deletions** are in ~~strikethrough Arial font~~.  
17 **Asterisks (\* \* \* \*)** indicate the omission of unchanged Code  
18 subsections or parts of tables.

19 Be it ordained by the People of the City and County of San Francisco:

20 Section 1. Findings.

21 (a) California Streets and Highways Code Sections 8300 et seq., and San  
22 Francisco Public Works Code Section 787(a) set forth the procedures that the City and  
23 County of San Francisco (the "City") follows to vacate public streets and public service  
24 easements.

25 (b) On July 16, 2019, the City adopted Resolution No. 331-19 (the "Resolution of  
Intention"), declaring the intention of the Board of Supervisors to vacate (1) the entirety of

1 Seawall Lot 337 (located east of Third Street between China Basin Channel and Mission Rock  
2 Street, including China Basin Park); (2) portions of Terry A. Francois Boulevard adjacent to  
3 Seawall Lot 337; and (3) public service easements located on Seawall Lot 337 and portions of  
4 Terry A. Francois Boulevard adjacent to Seawall 337 (collectively, the "Vacation Area"). A  
5 copy of said Resolution is on file with the Clerk of the Board in File No. 190652, and is  
6 incorporated here by reference.

7 (c) The Vacation Area is shown in Public Works ("PW") SUR Map No. 2019-002,  
8 sheets 1 through 3. Copies of said maps are on file with the Clerk of the Board in File No.  
9 190654 and are incorporated herein by reference.

10 (d) The Clerk of the Board of Supervisors did transmit to the Director of Public  
11 Works (the "Director") a certified copy of the Resolution of Intention, and the Director did  
12 cause notice of adoption of such resolution to be posted in the manner required by law as  
13 demonstrated by the affidavit of posting on file with the Clerk of the Board in File No. 190654.

14 (e) When such matter was considered as scheduled by the Board of Supervisors at  
15 its regular meeting in the Legislative Chambers of City Hall, San Francisco, as specified in the  
16 Resolution of Intention, on September 3, at 3:00 p.m., the Board of Supervisors heard public  
17 testimony about the vacation of the Vacation Area.

18 (f) The vacation of the Vacation Area is necessary to implement the Mission Rock  
19 mixed-use development project ("Project"), pursuant to the Development Agreement between  
20 the City and Seawall Lot 337 Associates, LLC, approved by the City with the enactment of  
21 Ordinance No. 33-18 on March 6, 2018, and the Disposition and Development Agreement  
22 between the City, by and through the San Francisco Port Commission ("Port"), and Seawall  
23 Lot 337 Associates, LLC, approved by the City on February 23, 2018 by Resolution No. 42-  
24 18.  
25

1 (g) On May 28, 2019, by SFPUC Resolution No. 19-0100, the San Francisco Public  
2 Utilities Commission determined the City's interest in any easements located in the Vacation  
3 Area to be excess. A copy of said Resolution is on file with the Clerk of the Board in File No.  
4 190654, and incorporated herein by reference.

5 (h) This vacation does not limit the Port's ability, as the property owner, to allow  
6 public access to Pier 48, Pier 50, or the waterfront, prior to the dedication and acceptance of  
7 future Terry Francois Boulevard, which will establish permanent rights of public access  
8 consistent with the future alignment of Terry Francois Boulevard.

9 (i) The Director prepared PW's Order No. 201299, dated June 4, 2019, (PW  
10 "Order") regarding the vacations and other actions contemplated herein. In the PW Order, the  
11 Director found that: (1) the City, acting through the Port, owns all of the property in and  
12 adjacent to the Vacation Area; (2) the Port has consented to the proposed vacations; (3) the  
13 proposed street vacations do not deprive any private landowner of access to the built public  
14 street grid; (4) the Vacation Area is currently no longer necessary for the City's present or  
15 prospective public street and sidewalk purposes; (5) due to public convenience and necessity,  
16 the public service easements and the in-place public utilities located within the public service  
17 easements are no longer necessary for public purposes, and therefore, the public service  
18 easements should be vacated, subject to the reservation of certain temporary rights set forth  
19 in this ordinance; and (6) in accordance with California Streets and Highways Code Sections  
20 892 and 8314, the rights-of-way and parts thereof proposed for vacation are currently no  
21 longer useful as a non-motorized transportation facility, as defined in Streets and Highways  
22 Code Section 887. A copy of the PW Order No. 201299, is on file with the Clerk of the Board  
23 in File No. 190654, and incorporated herein by reference.

24 (j) The Director also determined that the public interest, convenience, and  
25 necessity require that the City reserve from the vacation of the Vacation Area rights for City

1 utilities located in, upon, or over the areas identified as CITY-1 and CITY-2 (each an “Existing  
2 City Facility”) in PW SUR Map. No. 2019-002, to the extent necessary to maintain, operate,  
3 repair, and remove lines of pipe, conduits, cables, wires, poles, and other convenient  
4 structures, equipment and fixtures for the operation of City utilities. The Director  
5 recommended that such rights should terminate, in whole or in part, upon the earliest of the  
6 following, as applied to each Existing City Facility: (1) the City’s acceptance of a new  
7 dedicated public street (or streets) in the same location in which such Existing City Facilities  
8 are located, or (2) the Director’s determination that the area being served by the Existing City  
9 Facility no longer requires such service.

10 (k) The Director further determined that the public interest, convenience, and  
11 necessity require that the City reserve from the vacation of the Vacation Area temporary non-  
12 exclusive rights in favor of PG&E for certain in-place, and functioning, electric and gas  
13 facilities, located in, upon, or over the areas identified as PG&E-1, PG&E-2, PG&E-3, PG&E-  
14 4, PG&E-5, PG&E-6, and PG&E-7 (each an “Existing PG&E Facility”) on PW SUR Map No.  
15 2019-002, to the extent necessary to maintain, operate, repair, and remove existing lines of  
16 pipe, conduits, cables, wires, poles, and other convenient structures, equipment, and fixtures  
17 for the operation of the Existing PG&E Facilities. The Director recommended that such rights  
18 should terminate, in whole or in part, upon the earliest of the following, as applied to each  
19 individual Existing PG&E Facility: (1) the City’s acceptance of a new dedicated public street  
20 (or streets) in the same location in which such Existing PG&E Facility is located, or (2) the  
21 determination by the Director, in consultation with the Port, that the area served by an Existing  
22 PG&E Facility no longer requires such service and either (A) PG&E has removed or  
23 abandoned the relevant Existing PG&E Facility or (B) following a request to terminate service,  
24 PG&E has failed to remove or abandon said facilities within 90 days of a written request from  
25 the Director.

1 (l) Based on the findings in the PW Order, the Director recommended that the  
2 Board of Supervisors adopt the legislation to vacate the Vacation Area as shown on SUR Map  
3 No. 2019-002. The Board of Supervisors adopts as its own, the recommendations of the  
4 Director in PW Order No 201299, concerning the vacation of the Vacation Area, reservation of  
5 temporary rights for public utilities, and other actions in furtherance thereof.

6 (m) On October 5, 2017, the Planning Commission, by Motion No. 20017, certified  
7 the Final Environmental Impact Report ("Final EIR") for the Mission Rock Project as being  
8 accurate, complete, and in compliance with the California Environmental Quality Act  
9 (California Public Resources Code Sections 21000 et seq.), the CEQA Guidelines, and  
10 Chapter 31 of the Administrative Code. At the same hearing, the Planning Commission, by  
11 Resolution No. 20018, adopted findings with respect to the approval of the Project ("CEQA  
12 Findings"). These CEQA Findings include the rejection of alternatives, a statement of  
13 overriding considerations, and a mitigation monitoring and reporting program among other  
14 administrative record documents.

15 (n) The Board of Supervisors in Resolution No. 36-18, adopted by the City on  
16 February 23, 2018, adopted these CEQA Findings as its own. Copies of said motion,  
17 resolutions, and ordinance are on file with the Clerk of the Board of Supervisors in File No.  
18 171286, and are incorporated herein by reference.

19 (o) The Board of Supervisors further finds: (1) the actions proposed for approval  
20 under this ordinance were contemplated as part of the Final EIR and present no substantial  
21 changes to the Project that will require major revisions in the Final EIR due to the involvement  
22 of new significant environmental effects or a substantial increase in the severity of previously  
23 identified significant effects; (2) the actions proposed for approval under this ordinance  
24 present no substantial changes with respect to the circumstances under which the Project  
25 was approved that will require major revisions to the Final EIR due to the involvement of new

1 significant environmental effects or a substantial increase in the severity of previously  
2 identified significant effects; (3) no new information of substantial importance, which was not  
3 known and could not have been known in the exercise of reasonable diligence at the time the  
4 Final EIR was certified, has become available which indicates that: (A) the Project will have  
5 significant effects not discussed in the Final EIR, (B) significant environmental effects will be  
6 substantially more severe than shown in the Final EIR, (C) mitigation measures or alternatives  
7 found not to be feasible would in fact be feasible, and would substantially reduce one or more  
8 significant effects of the Project, or (D) mitigation measures or alternatives which are  
9 considerably different from those in the Final EIR would substantially reduce one or more  
10 significant effects on the environment.

11 (p) As a consequence of the above findings, the Board of Supervisors relies on the  
12 CEQA Findings adopted in Resolution No. 36-18 for purposes of the actions in this ordinance.

13 (q) In a letter dated January 30, 2019, the City Planning Department determined  
14 that the proposed vacation and other actions contemplated herein are consistent with the  
15 General Plan and with the Eight Priority Policies of City Planning Code Section 101.1. A copy  
16 of said letter is on file with the Clerk of the Board in File No. 190654, and is incorporated by  
17 reference herein. The Board of Supervisors adopts as its own the consistency findings in the  
18 letter.

19  
20 Section 2. Ordering Street and Public Service Easement Vacation.

21 (a) The Board of Supervisors approves the recommendations and findings in PW  
22 Order No. 201299 and hereby vacates the Vacation Area, as shown on PW SUR Map No.  
23 2019-002, pursuant to California Streets and Highways Code Sections 8300 et seq. and  
24 Public Works Code Section 787(a), and upon satisfaction of the terms, conditions, and  
25 reservations as set forth in this ordinance.



1 (b) The Board of Supervisors finds that the Vacation Area is unnecessary for  
2 present or prospective public use, subject to the conditions described in this ordinance.

3 (c) The public interest, convenience, and necessity require that the vacation be  
4 done as declared in this ordinance.

5 (d) On recordation of this ordinance, the vacation shall be effective without any  
6 further action by the Board. No quitclaim deeds are required to effectuate the vacation.

7  
8 Section 3. Reservation of Temporary Rights for Public Utilities.

9 (a) The vacation of the Vacation Area is subject to the reservation of temporary  
10 rights for the Existing City Facilities located in, upon, or over the areas identified as CITY-1  
11 and CITY-2 in PW SUR Map. No. 2019-002, to the extent necessary to maintain, operate,  
12 repair, and remove existing lines of pipe, conduits, cables, wires, poles, and other convenient  
13 structures, equipment, and fixtures for the operation of existing City utilities. These temporary  
14 rights shall terminate, in whole or in part, upon the earliest of the following, as applied to each  
15 Existing City Facility: (1) the City's acceptance of a new dedicated public street (or streets) in  
16 place of any of the property in which such Existing City Facilities are located or (2) the  
17 Director's determination that the area being served by the Existing City Facilities no longer  
18 requires such service. Upon the Port (or other fee title holder) demonstrating that one of the  
19 aforementioned conditions has been satisfied, the City shall record a notice against the  
20 subject property stating that the temporary right has terminated, in whole or in part, as  
21 applicable.

22 (b) The vacation of the Vacation Area is subject to the additional reservation of  
23 temporary non-exclusive rights for the Existing PG&E Facilities located in, upon, or over the  
24 areas identified as PGE-1 through PGE-7 on SUR Map No. 2019-002, to the extent necessary  
25 to maintain, operate, repair, and remove existing lines of pipe, conduits, cables, wires, poles,

1 and other convenient structures, equipment and fixtures for the operation of the Existing  
2 PG&E Facilities. These temporary rights shall terminate, in whole or in part, upon the earliest  
3 of the following as applied to each individual Existing PG&E Facility: (1) the City's acceptance  
4 of a new dedicated public street (or streets) in the same location in which such Existing PG&E  
5 Facilities are located, or (2) the determination by the Director, in consultation with the Port,  
6 that the area served by the Existing PG&E Facility no longer requires such service and either  
7 (A) PG&E has removed or abandoned the relevant Existing PG&E Facility or (B) following a  
8 request to terminate service, PG&E has failed to remove or abandon said facilities within 90  
9 days of a written request from the Director. Upon the Port (or other fee title holder)  
10 demonstrating that one of the aforementioned conditions has been satisfied, the City shall  
11 record a notice of termination against the subject property stating that the temporary right has  
12 terminated, in whole or in part, as applicable.

13 (c) Except as specifically provided in this ordinance, no easements or other rights  
14 are reserved for any public utility facilities that are in place in the Vacation Area and any rights  
15 based upon any such public utility facilities shall be extinguished upon the effectiveness of the  
16 vacation hereunder.


17  
18 Section 4. Official Acts in Connection with the Ordinance.

19 (a) The Board of Supervisor authorizes the Clerk of the Board, the Port Executive  
20 Director, the Director of the Real Estate Division, the County Surveyor, the General Manager  
21 of the Public Utilities Commission and the Director of Public Works to take any and all actions  
22 which they or the City Attorney may deem necessary or advisable to effectuate the purpose  
23 and intent of this ordinance, including, without limitation, the filing of this ordinance in the  
24 Official Records of the City and County of San Francisco, confirmation of the satisfaction of  
25 the conditions to the effectiveness of the vacation of the Vacation Area, and execution and

1 delivery of any evidence of the same, which shall be conclusive as to the satisfaction of the  
2 conditions.

3  
4 Section 5. Effective Date. This ordinance shall become effective 30 days after  
5 enactment. Enactment occurs when the Mayor signs the ordinance, the Mayor returns the  
6 ordinance unsigned or does not sign the ordinance within ten days of receiving it, or the Board  
7 of Supervisors overrides the Mayor's veto of the ordinance.

8  
9 APPROVED AS TO FORM:  
10 DENNIS J. HERRERA, City Attorney

11  
12 By:   
13 AUSTIN M. YANG  
14 Deputy City Attorney

15 n:\legana\as2019\1800029\01364821.docx



**City and County of San Francisco**  
**Tails**  
**Ordinance**

City Hall  
1 Dr. Carlton B. Goodlett Place  
San Francisco, CA 94102-4689

**File Number:** 190654

**Date Passed:** September 10, 2019

Ordinance ordering the street vacation of the entirety of Seawall Lot 337 (located east of Third Street between China Basin Channel and Mission Rock Street, including China Basin Park) and portions of Terry A. Francois Boulevard along with public service easements in connection with the Mission Rock Project; reserving various temporary rights in favor of the City and PG&E, subject to conditions specified in this Ordinance; authorizing official acts in connection with this Ordinance, as defined herein; adopting findings under the California Environmental Quality Act; and making findings of consistency with the General Plan, and the eight priority policies of Planning Code, Section 101.1.

July 08, 2019 Land Use and Transportation Committee - REFERRED WITHOUT RECOMMENDATION

September 03, 2019 Board of Supervisors - PASSED ON FIRST READING

Ayes: 11 - Brown, Fewer, Haney, Mandelman, Mar, Peskin, Ronen, Safai, Stefani, Walton and Yee

September 10, 2019 Board of Supervisors - FINALLY PASSED

Ayes: 11 - Brown, Fewer, Haney, Mandelman, Mar, Peskin, Ronen, Safai, Stefani, Walton and Yee

File No. 190654

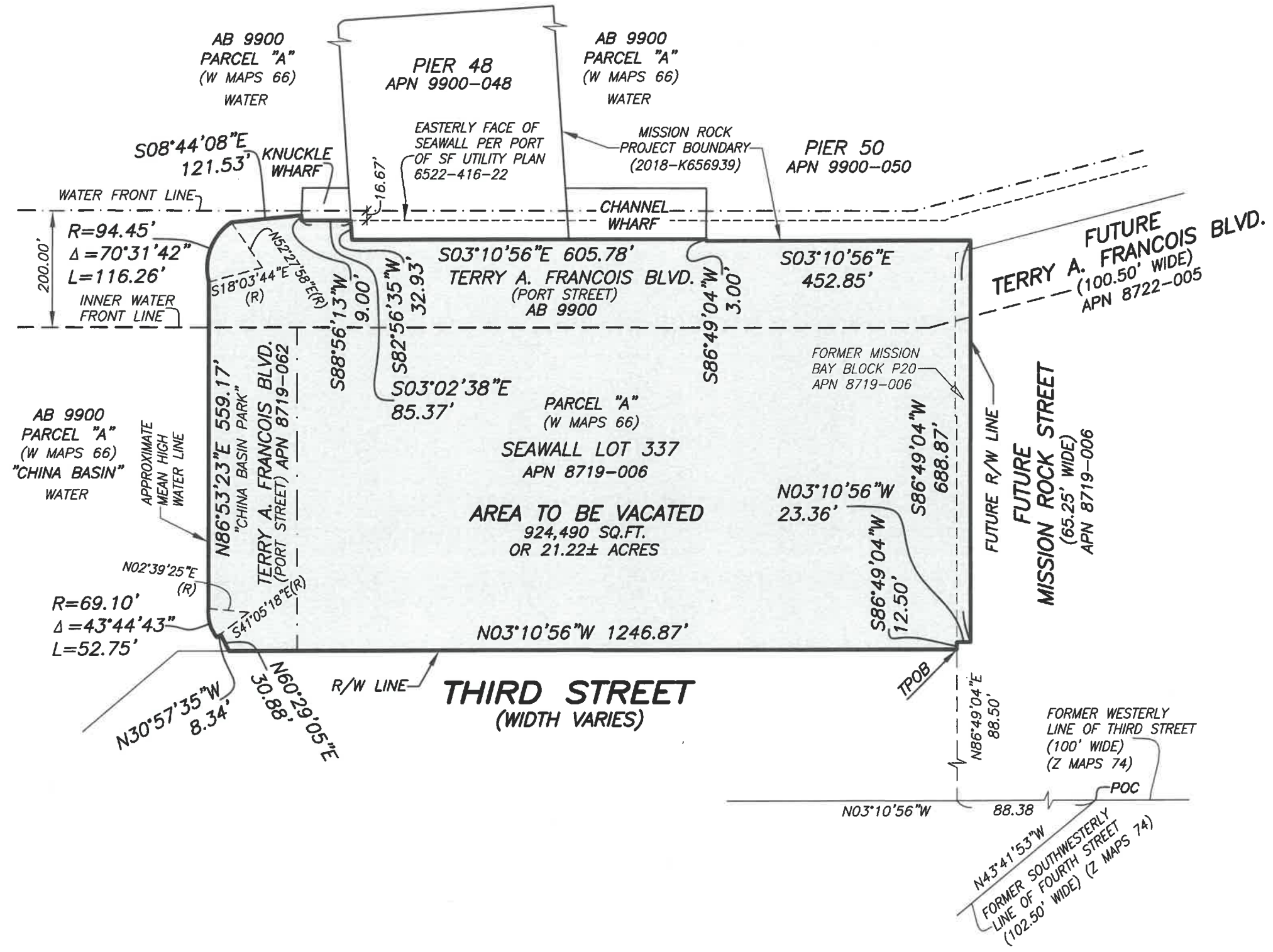
I hereby certify that the foregoing Ordinance was FINALLY PASSED on 9/10/2019 by the Board of Supervisors of the City and County of San Francisco.

Angela Calvillo  
Clerk of the Board

London N. Breed  
Mayor

9.20.19

Date Approved



**LEGEND**

- R/W RIGHT OF WAY
- POC POINT OF COMMENCEMENT
- TPOB TRUE POINT OF BEGINNING
- APN ASSESSOR'S PARCEL NUMBER
- (R) RADIAL LINE


AREA TO BE VACATED

**BASIS OF BEARINGS**

THE BASIS OF BEARINGS IS THE THIRD STREET MONUMENT LINE TAKEN TO BE N03°10'56"W AS SHOWN ON THAT CERTAIN "FINAL MAP" FILED FOR RECORD ON MAY 31, 2005, IN BOOK BB OF MAPS, AT PAGES 6-10 INCLUSIVE, IN THE OFFICE OF THE RECORDER OF THE CITY AND COUNTY OF SAN FRANCISCO.

**NOTE**

DIMENSIONS ARE IN FEET AND DECIMALS THEREOF.



GRAPHIC SCALE



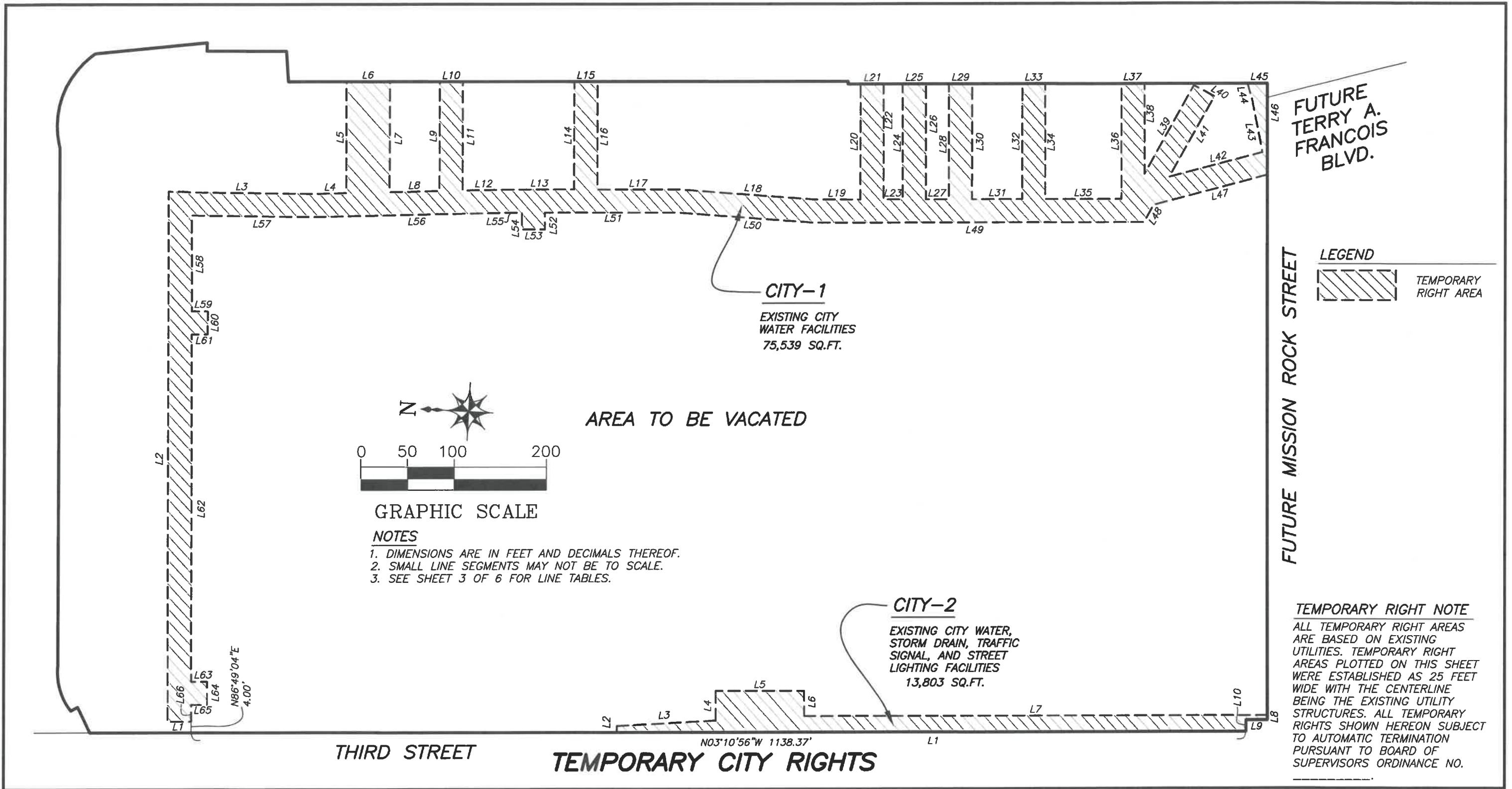
DATE: 5-31-19



APPROVED:   
 \_\_\_\_\_  
 BRUCE R. STORRS  
 CITY & COUNTY SURVEYOR

6/3/19  
 \_\_\_\_\_  
 DATE


<b>CITY AND COUNTY OF SAN FRANCISCO PUBLIC WORKS</b>			
SUBDIVISION AND MAPPING			
MAP TITLE: STREET AND EASEMENT VACATION AREA AT MISSION ROCK			
FILE: SUR 2019-002	SHEET 1 OF 6	SCALE: 1"=200'	REVISION



- NOTES**
1. DIMENSIONS ARE IN FEET AND DECIMALS THEREOF.
  2. SMALL LINE SEGMENTS MAY NOT BE TO SCALE.
  3. SEE SHEET 3 OF 6 FOR LINE TABLES.

**TEMPORARY RIGHT NOTE**  
 ALL TEMPORARY RIGHT AREAS ARE BASED ON EXISTING UTILITIES. TEMPORARY RIGHT AREAS PLOTTED ON THIS SHEET WERE ESTABLISHED AS 25 FEET WIDE WITH THE CENTERLINE BEING THE EXISTING UTILITY STRUCTURES. ALL TEMPORARY RIGHTS SHOWN HEREON SUBJECT TO AUTOMATIC TERMINATION PURSUANT TO BOARD OF SUPERVISORS ORDINANCE NO. \_\_\_\_\_.



**APPROVED:**  
  
 \_\_\_\_\_  
**BRUCE R. STORRS**  
 CITY & COUNTY SURVEYOR

**DATE**  
 6/3/19

<b>CITY AND COUNTY OF SAN FRANCISCO PUBLIC WORKS</b> SUBDIVISION AND MAPPING			
<b>MAP TITLE</b> STREET AND EASEMENT VACATION AREA AT MISSION ROCK			
<b>FILE:</b> SUR 2019-002	<b>SHEET</b> 2 OF 6	<b>SCALE:</b> 1"=100'	<b>REVISION</b>

**CITY-1**

Course	Bearing	Distance
L1	N 03-10-56 W	25.00
L2	N 86-49-04 E	581.18
L3	S 02-26-28 E	156.72
L4	S 04-25-37 E	35.17
L5	N 86-49-04 E	120.45
L6	S 03-10-56 E	46.61
L7	S 86-49-04 W	119.44
L8	S 04-25-37 E	53.72
L9	N 86-49-04 E	118.27
L10	S 03-10-56 E	25.00
L11	S 86-49-04 W	117.73
L12	S 04-25-37 E	45.94
L13	S 03-10-56 E	75.11
L14	N 86-49-04 E	116.73
L15	S 03-10-56 E	25.00
L16	S 86-49-04 W	116.73
L17	S 03-10-56 E	87.81
L18	S 01-07-55 W	146.04
L19	S 03-10-56 E	50.60
L20	N 86-49-04 E	124.72
L21	S 03-10-56 E	25.00
L22	S 86-49-04 W	124.72
L23	S 03-10-56 E	20.47
L24	N 86-49-04 E	124.72
L25	S 03-10-56 E	25.00
L26	S 86-49-04 W	124.72
L27	S 03-10-56 E	24.69
L28	N 86-49-04 E	124.72
L29	S 03-10-56 E	25.00
L30	S 86-49-04 W	124.72
L31	S 03-10-56 E	54.05
L32	N 86-49-04 E	124.72
L33	S 03-10-56 E	25.00

Course	Bearing	Distance
L34	S 86-49-04 W	124.72
L35	S 03-10-56 E	82.29
L36	N 86-49-04 E	124.72
L37	S 03-10-56 E	25.00
L38	S 86-49-04 W	97.60
L39	S 64-00-18 E	109.48
L40	S 25-59-42 W	25.00
L41	N 64-00-18 W	99.17
L42	S 17-50-35 E	107.87
L43	N 75-35-16 E	57.26
L44	N 71-28-20 E	17.96
L45	S 03-10-56 E	17.69
L46	S 86-49-04 W	98.86
L47	N 17-50-35 W	127.18
L48	N 64-00-18 W	21.39
L49	N 03-10-56 W	357.57
L50	N 01-07-55 E	146.04
L51	N 03-10-56 W	143.68
L52	S 86-49-04 W	18.00
L53	N 03-10-56 W	25.00
L54	N 86-49-04 E	18.00
L55	N 03-10-56 W	18.02
L56	N 04-25-37 W	206.61
L57	N 02-26-28 W	131.83
L58	S 86-49-04 W	103.97
L59	S 03-10-56 E	17.00
L60	S 86-49-04 W	25.00
L61	N 03-10-56 W	17.00
L62	S 86-49-04 W	383.62
L63	S 03-10-56 E	17.00
L64	S 86-49-04 W	25.00
L65	N 03-10-56 W	17.00
L66	S 86-49-04 W	18.26

**CITY-2**

Course	Bearing	Distance
L1	N 03-10-56 W	678.98
L2	N 86-49-04 E	6.90
L3	S 06-20-15 E	106.49
L4	N 86-49-50 E	32.02
L5	S 03-10-40 E	96.08
L6	S 86-49-32 W	27.27
L7	S 03-10-58 E	499.92
L8	S 86-49-04 W	5.00
L9	N 03-10-56 W	23.36
L10	S 86-49-04 W	12.50

**LINE TABLES FOR TEMPORARY CITY RIGHTS**



APPROVED:

*[Signature]*

**BRUCE R. STORRS**  
CITY & COUNTY SURVEYOR

*6/3/2019*

DATE

**CITY AND COUNTY OF SAN FRANCISCO PUBLIC WORKS**  
SUBDIVISION AND MAPPING

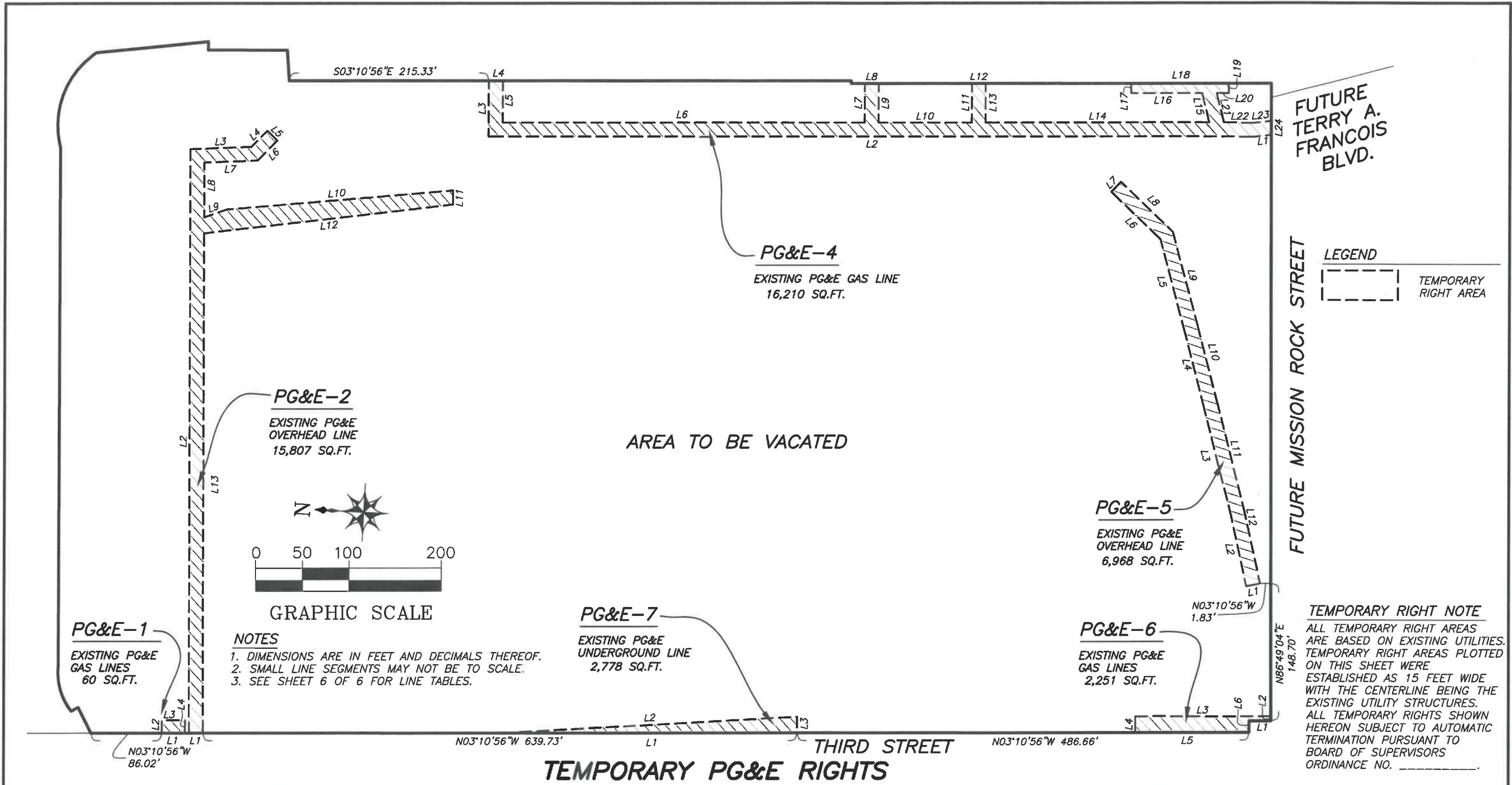
MAP TITLE **STREET AND EASEMENT VACATION AREA AT MISSION ROCK**

FILE: **SUR 2019-002**

SHEET **3 OF 6**

**NO SCALE**

REVISION

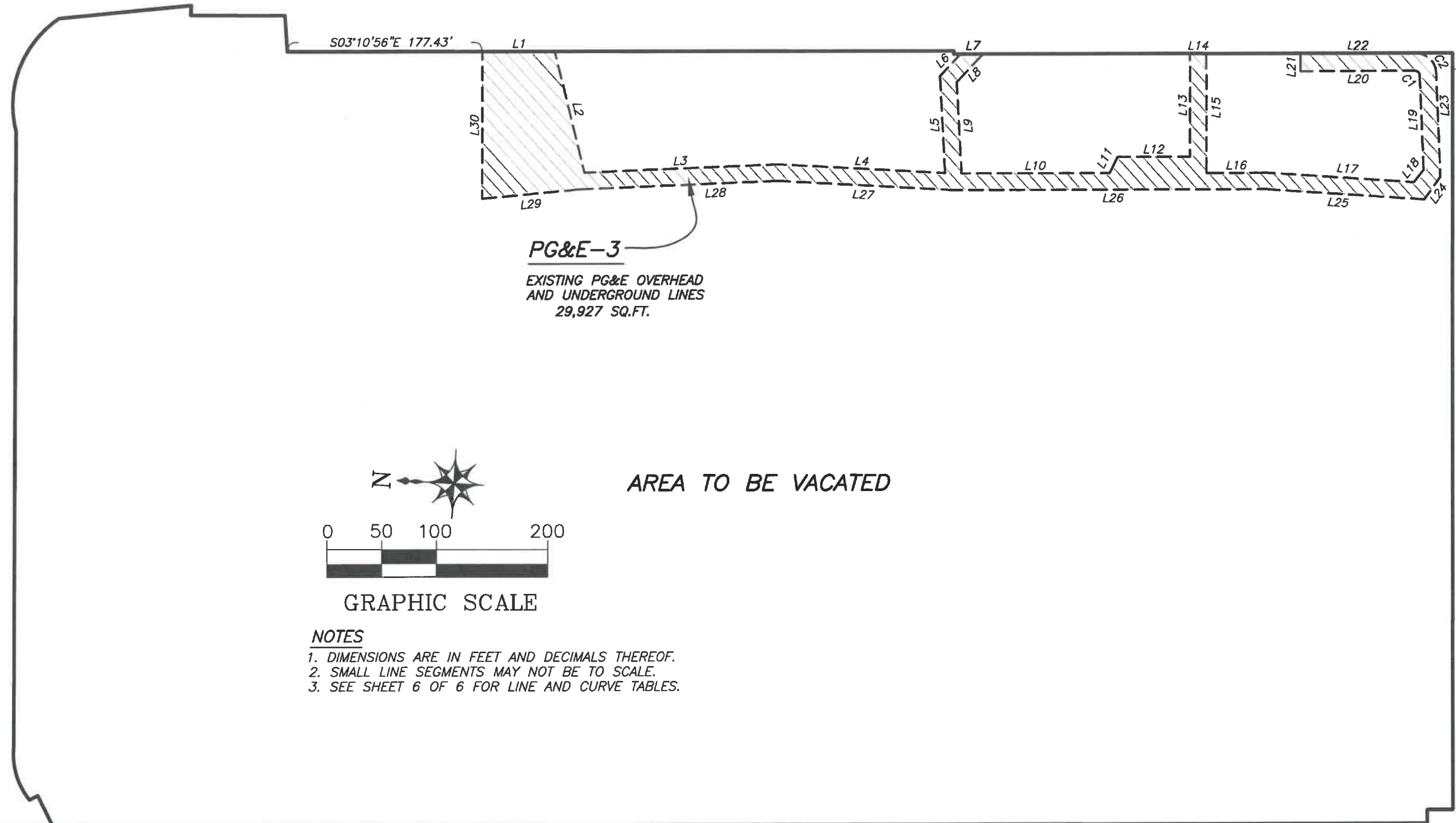


**APPROVED:**  
  
 \_\_\_\_\_  
**BRUCE R. STORRS**  
 CITY & COUNTY SURVEYOR

**DATE**  
 6/3/19

<b>CITY AND COUNTY OF SAN FRANCISCO PUBLIC WORKS</b> SUBDIVISION AND MAPPING			
<b>MAP TITLE</b> STREET AND EASEMENT VACATION AREA AT MISSION ROCK			
<b>FILE:</b> SUR 2019-002	<b>SHEET</b> 4 OF 6	<b>SCALE:</b> 1"=100'	<b>REVISION</b>



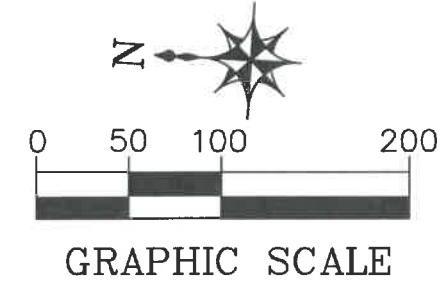


FUTURE  
TERRY A.  
FRANCOIS  
BLVD.

FUTURE MISSION ROCK STREET

**LEGEND**  
 TEMPORARY RIGHT AREA

AREA TO BE VACATED



- NOTES**
1. DIMENSIONS ARE IN FEET AND DECIMALS THEREOF.
  2. SMALL LINE SEGMENTS MAY NOT BE TO SCALE.
  3. SEE SHEET 6 OF 6 FOR LINE AND CURVE TABLES.

**TEMPORARY RIGHT NOTE**  
 ALL TEMPORARY RIGHT AREAS ARE BASED ON EXISTING UTILITIES. TEMPORARY RIGHT AREAS PLOTTED ON THIS SHEET WERE ESTABLISHED AS 15 FEET WIDE WITH THE CENTERLINE BEING THE EXISTING UTILITY STRUCTURES. ALL TEMPORARY RIGHTS SHOWN HEREON SUBJECT TO AUTOMATIC TERMINATION PURSUANT TO BOARD OF SUPERVISORS ORDINANCE NO. \_\_\_\_\_.

**THIRD STREET  
TEMPORARY PG&E RIGHTS**



**APPROVED:**  
  
 \_\_\_\_\_  
 BRUCE R. STORRS  
 CITY & COUNTY SURVEYOR

6/13/19  
 \_\_\_\_\_  
 DATE

CITY AND COUNTY OF SAN FRANCISCO PUBLIC WORKS SUBDIVISION AND MAPPING			
MAP TITLE STREET AND EASEMENT VACATION AREA AT MISSION ROCK			
FILE: SUR 2019-002	SHEET 5 OF 6	SCALE: 1"=100'	REVISION

**PG&E-1**

Course	Bearing	Distance
L1	N 03-10-56 W	15.00
L2	N 87-00-00 E	4.00
L3	S 03-10-56 E	15.00
L4	S 87-00-00 W	4.00

**PG&E-2**

Course	Bearing	Distance
L1	N 03-10-56 W	15.00
L2	N 86-49-04 E	630.09
L3	S 05-25-46 E	66.02
L4	S 48-54-41 E	24.27
L5	S 41-05-19 W	15.00
L6	N 48-54-41 W	30.25
L7	N 05-27-42 W	57.59
L8	S 86-49-04 W	59.01
L9	S 22-16-56 E	26.00
L10	S 07-59-06 E	244.85
L11	S 86-51-35 W	15.19
L12	N 09-45-33 W	270.33
L13	S 86-49-04 W	539.48

**PG&E-3**

Course	Bearing	Distance
L1	S 03-10-56 E	65.33
L2	S 72-59-19 W	113.56
L3	S 05-31-10 E	176.56
L4	S 00-07-33 E	151.58
L5	N 83-46-37 E	88.15
L6	S 50-03-03 E	27.58
L7	S 03-10-56 E	20.55
L8	N 50-03-03 W	35.23
L9	S 83-46-37 W	82.99
L10	S 03-10-56 E	134.43
L11	S 66-38-38 E	16.48
L12	S 03-10-56 E	65.92
L13	N 86-49-04 E	93.84
L14	S 03-10-56 E	15.00
L15	S 86-49-04 W	108.58
L16	S 03-10-56 E	55.28
L17	S 00-39-01 W	132.90
L18	S 55-45-30 E	14.18
L19	N 84-28-11 E	85.93
L20	N 03-10-56 W	103.12
L21	N 86-49-04 E	16.51
L22	S 03-10-56 E	103.03
L23	S 84-27-20 W	94.54
L24	N 57-33-35 W	25.14
L25	N 00-38-45 E	142.70
L26	N 03-10-56 W	284.78
L27	N 00-07-33 W	159.43
L28	N 05-31-10 W	181.58
L29	N 08-41-46 W	87.77
L30	N 86-49-04 E	133.92

	Radius	Delta	Length	Radial In	Radial Out
C1	4.00	87-39-07	6.12	N 05-31-49 W	N 86-49-04 E
C2	19.00	87-42-21	29.08	S 86-44-59 W	S 05-32-40 E

**PG&E-4**

L1	N 08-58-46 W	18.76
L2	N 03-10-56 W	824.63
L3	N 86-49-04 E	60.59
L4	S 03-10-56 E	15.00
L5	S 86-49-04 W	45.59
L6	S 03-10-56 E	389.90
L7	N 86-49-04 E	42.59
L8	S 03-10-56 E	15.03
L9	S 86-49-04 W	42.59
L10	S 03-10-56 E	100.51
L11	N 86-49-04 E	42.59
L12	S 03-10-56 E	15.00
L13	S 86-49-04 W	42.59
L14	S 03-10-56 E	241.36
L15	N 73-46-19 E	32.94
L16	N 03-10-56 W	76.73
L17	N 86-49-04 E	10.50
L18	S 03-10-56 E	104.91
L19	S 86-49-04 W	10.50
L20	N 03-10-56 W	12.78
L21	S 73-46-19 W	32.94
L22	S 03-10-56 E	32.43
L23	S 09-13-24 E	18.77
L24	S 86-49-04 W	15.08

**PG&E-5**

Course	Bearing	Distance
L1	N 15-16-37 W	15.00
L2	N 74-43-23 E	79.29
L3	N 72-57-50 E	120.23
L4	N 72-34-21 E	85.22
L5	N 72-04-39 E	101.26
L6	N 40-31-17 E	73.93
L7	S 49-28-43 E	15.00
L8	S 40-31-17 W	78.17
L9	S 72-04-39 W	105.56
L10	S 72-34-21 W	85.34
L11	S 72-57-50 W	120.52
L12	S 74-43-23 W	79.52

**PG&E-6**

Course	Bearing	Distance
L1	S 03-10-56 E	23.36
L2	N 86-49-04 E	5.00
L3	N 03-10-56 W	145.34
L4	S 86-49-04 W	17.50
L5	S 03-10-56 E	121.98
L6	N 86-49-04 E	12.50

**PG&E-7**

Course	Bearing	Distance
L1	N 03-10-56 W	317.46
L2	S 06-20-15 E	317.94
L3	S 86-49-04 W	17.50

**LINE AND CURVE TABLES FOR TEMPORARY PG&E RIGHTS**



APPROVED:

*Bruce R. Storrs*

**BRUCE R. STORRS**  
CITY & COUNTY SURVEYOR

*6/3/19*

DATE

**CITY AND COUNTY OF SAN FRANCISCO PUBLIC WORKS**  
SUBDIVISION AND MAPPING

MAP TITLE **STREET AND EASEMENT VACATION AREA AT MISSION ROCK**

FILE: **SUR 2019-002**

**SHEET 6 OF 6**

**NO SCALE**

REVISION