
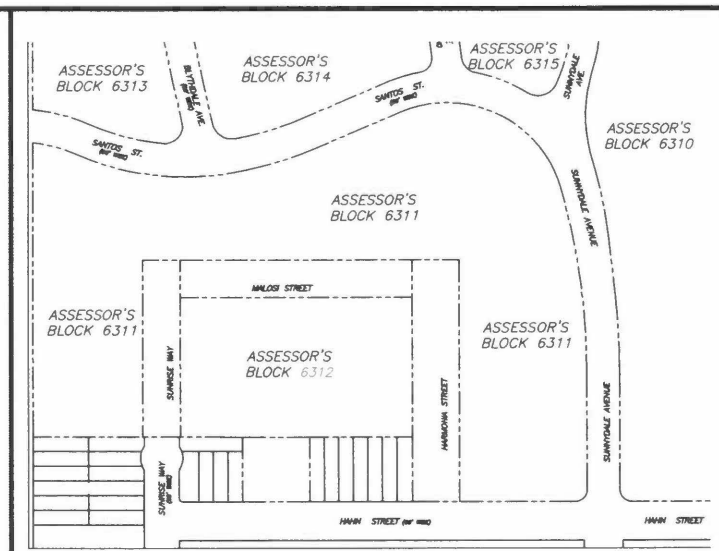
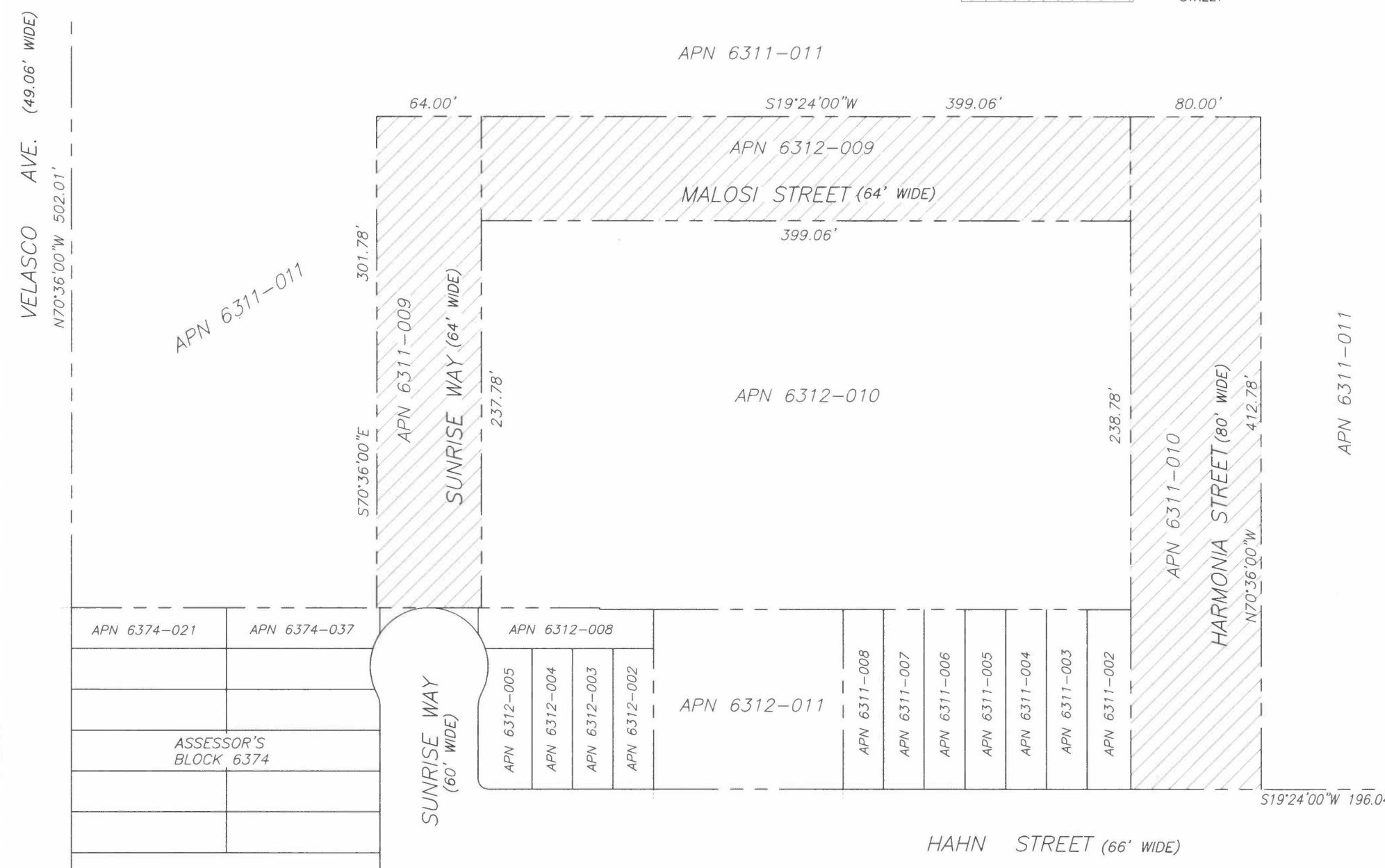


**LEGEND**

APN XXXX-XXX ASSESSORS BLOCK AND LOT NUMBER  
 PROPERTY LINE  
 AREA TO BE DEDICATED AS A PUBLIC STREET



**VICINITY MAP**  
NOT TO SCALE

**CITY AND COUNTY SURVEYOR'S STATEMENT:**

APPROVED AS TO FORM THIS 7th DAY OF June, 2022

BY: *William E. Blackwell Jr.*



WILLIAM E. BLACKWELL JR. L.S. 8251  
ACTING CITY & COUNTY SURVEYOR

THIS MAP COMPRISING OF 2 SHEETS, IS APPROVED AND MADE OFFICIAL AND THE PARCELS SHOWN HEREON ARE DECLARED TO BE AN OPEN PUBLIC STREET, DEDICATED TO PUBLIC USE TO BE KNOWN BY THE NAME AS SHOWN ON THIS MAP BY ORDINANCE NO. M19-140, OF THE BOARD OF SUPERVISORS ADOPTED THE 24TH DAY OF SEPTEMBER, 2019.

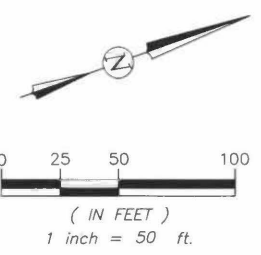
RIGHT OF WAY DEDICATION DEEDED TO THE CITY AND COUNTY OF SAN FRANCISCO BY \_\_\_\_\_ DEED RECORDED \_\_\_\_\_ IN BOOK \_\_\_\_\_ AND PAGE \_\_\_\_\_

**RECORDER'S STATEMENT**

FILED THIS \_\_\_\_\_ DAY OF \_\_\_\_\_ AT \_\_\_\_\_ M., IN BOOK \_\_\_\_\_ OF SURVEY MAPS, AT PAGES \_\_\_\_\_, INCLUSIVE,

AT THE REQUEST OF SFPW-BUREAU OF STREET USE AND MAPPING.

SIGNED: \_\_\_\_\_ COUNTY RECORDER CITY AND COUNTY OF SAN FRANCISCO STATE OF CALIFORNIA



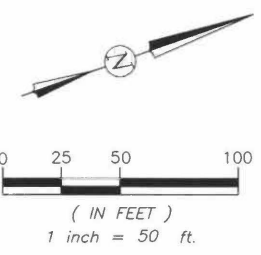
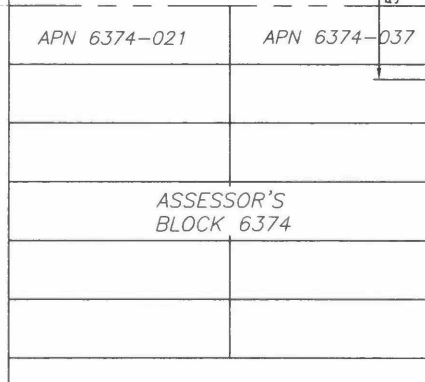
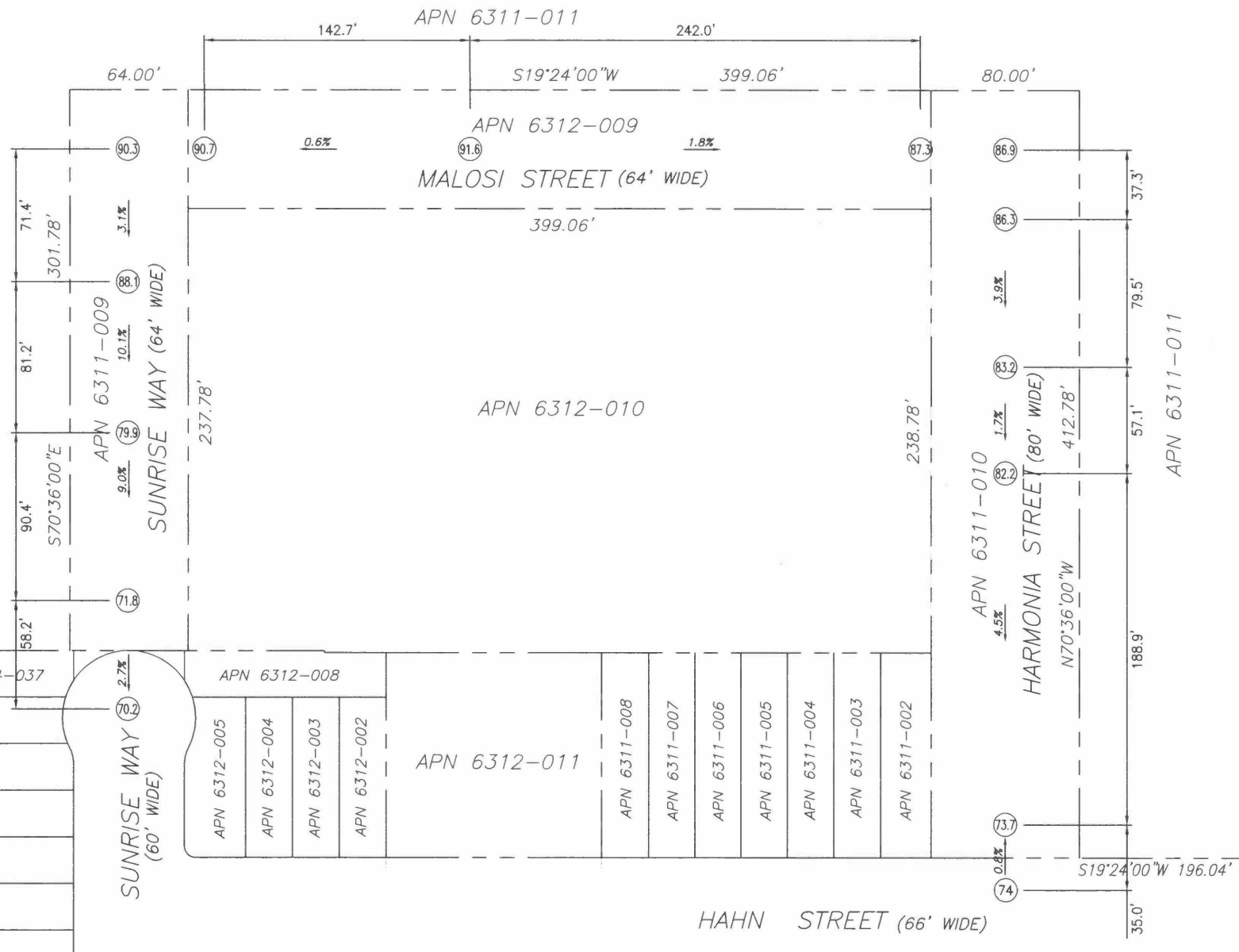
**CITY AND COUNTY OF SAN FRANCISCO  
SAN FRANCISCO PUBLIC WORKS**

MAP SHOWING DEDICATION AND OPENING OF SUNRISE WAY, MALOSI STREET, AND HARMONIA STREET

FILE: A-17-215	SHEET 1 OF 2	SCALE: 1" = 50'	REVISION
----------------	--------------	-----------------	----------

VELASCO AVE. (49.06' WIDE)  
 N70°36'00"W 502.01'

APN 6311-011



**CITY AND COUNTY OF SAN FRANCISCO**  
**SAN FRANCISCO PUBLIC WORKS**

MAP SHOWING DEDICATION AND OPENING OF SUNRISE WAY, MALOSI STREET, AND HARMONIA STREET

FILE: A-17-215	SHEET 2 OF 2	SCALE: 1" = 50'	REVISION
----------------	--------------	-----------------	----------