

FILE NO. 050403

RESOLUTION NO. 303-05

1 [Parking Regulations.]

2
3 **Resolution enacting and rescinding parking regulations at various locations.**

4
5 RESOLVED, That, in accordance with the provisions of the California Vehicle
6 Code and the San Francisco Traffic Code, the following regulations governing the
7 parking of vehicles are hereby enacted or rescinded as designated below:

8 **RESIDENTIAL PERMIT PARKING AREA "V" (2-HOUR TIME LIMIT, 8 AM - 6 PM,**
9 **MONDAY THROUGH FRIDAY) - ESTABLISH**

10 Eastwood Drive, both sides, between Miramar Avenue and San Ramon Way
11 (Unit block).

12 **NO PARKING ANYTIME - RESCIND**
13 **TOW-AWAY, NO PARKING ANYTIME - ESTABLISH**

14 Putman Street, east side, between Crescent and Tompkins Avenues.

15 **NO PARKING ANYTIME - RESCIND**
16 **TOW-AWAY, NO PARKING ANYTIME - ESTABLISH**

17 Stevenson Street, south side, between 2nd and New Montgomery Streets.

18 **ONE HOUR PARKING TIME LIMIT, 7 AM TO 6 PM, MONDAY THROUGH**
19 **SATURDAY - ESTABLISH**
20 **PERPENDICULAR (90-DEGREE ANGLE) PARKING - ESTABLISH**

21 Alabama Street, west side, from 15th Street to 100 feet northerly.

22 **TOW-AWAY, NO PARKING ANYTIME - ESTABLISH**

23 Key Avenue, both sides, south of the south property line of ⁹³⁸946 Key Avenue and
24 along southern terminus.

25 **NO PARKING ANYTIME - ESTABLISH**

Prentiss Street, east side, from Chapman Street to 100 feet northerly.

1 **DIAGONAL (45-DEGREE ANGLE) PARKING - ESTABLISH**

2 Castro Street, east side, between 25th and Jersey Streets (6-month trial).

3 **PARKING METER AREA NO. 1, 30-MINUTE PARKING TIME LIMIT - RESCIND**
4 **PARKING METER AREA NO. 1, 2-HOUR PARKING TIME LIMIT - ESTABLISH**

5 Washington Street, both sides, from The Embarcadero to Davis Street.

6 **PARKING METER AREA NO. 1, 30 MINUTE PARKING TIME LIMIT - RESCIND**
7 **PARKING METER AREA NO. 1, 2-HOUR PARKING TIME LIMIT - ESTABLISH**

8 Drumm Street, from Washington to Clay Streets.

9 **PARKING METER AREA NO. 1, 30 MINUTE PARKING TIME LIMIT - RESCIND**
10 **PARKING METER AREA NO. 1, 2-HOUR PARKING TIME LIMIT - ESTABLISH**

11 Clay Street, from Drumm Street to Davis Street.

12 **TOW-AWAY, NO PARKING ANYTIME - EXTENSION**

13 1300 block of DeHaro Street, west side of median wall, from the projection of the
14 northerly boundary line of #1351-1355 DeHaro Street to 4 feet northerly
15 (4-foot extension).

16 **RESIDENTIAL PERMIT PARKING AREA "I" (2-HOUR TIME LIMIT, 9 AM - 8 PM,
MONDAY THROUGH SATURDAY) - ESTABLISH**

17 Shotwell Street, both sides, between 25th and 26th Streets (1100 block)
18 (increases the time limit from 1-Hour to 2 Hours).

19 **TOW-AWAY NO STOPPING, 4 PM - 6 PM, MONDAY THROUGH FRIDAY, TAXI**
20 **ZONE, ALL OTHER TIMES - RESCIND**
21 **NO PARKING, TAXI ZONE - ESTABLISH**

22 4th Street, west side, from Minna Street to 150 feet southerly.

23 **TOW-AWAY, NO PARKING ANYTIME - ESTABLISH**

24 Harriet Street, south side, from Brannan Street property line to 30 feet easterly.

1 **TOW AWAY NO STOPPING, 3 PM TO 6 PM, MONDAY THROUGH FRIDAY -**
2 **RESCIND**

3 Fremont Street, east side, from 219 feet to 349 feet north of Howard Street.

4 **NO PARKING ANYTIME - ESTABLISH**

5 Somerset Street, west side, from Campbell Avenue to 100-feet southerly.

6 **TOW-AWAY, NO STOPPING ANYTIME, 4 PM TO 6 PM, MONDAY THROUGH**
7 **FRIDAY - RESCIND**

8 Turk Street, north side, between Van Ness Avenue and Franklin Street.

9 **TOW-AWAY, NO STOPPING ANYTIME – ESTABLISH**

10 Missouri Street, west side, from 80 feet to 130 feet north of 23rd Street.

11 **TOW-AWAY, NO STOPPING ANYTIME - ESTABLISH**

12 O'Farrell Street, south side, from 58 feet west of Van Ness Avenue to 100 feet
13 westerly (to establish a 100-foot bus zone bulb with 12-foot taper at the
14 west end).

15 **RESIDENTIAL PERMIT PARKING AREA "Z" (2-HOUR TIME LIMIT, 8 AM - 6 PM,**
16 **MONDAY THROUGH FRIDAY) - ESTABLISH**

17 23rd Street, both sides, between Chattanooga and Church Streets (3700 block).

18 **UNMETERED MOTORCYCLE PARKING - ESTABLISH**

19 Laguna Honda Boulevard, west side, between the two driveways of 300 Laguna
20 Honda Boulevard (a 12.5-foot zone, accommodating three unmetered
motorcycle parking spaces); and

21 1067 Broadway, south side, from 2 feet to 5 feet west of driveway (3-foot space,
22 accommodating one motorcycle parking space).

23 **PERPENDICULAR (90-DEGREE ANGLE) PARKING – ESTABLISH**

24 University Street, east side, from Olmstead Street to north terminus (legislates
25 existing conditions);

1 ~~Golby Street, west side, from Olmstead Street to north terminus (legislates~~
2 ~~existing conditions);~~

3 Vermont Street, east side, between 23rd Street and 280 feet south of 24th Street
4 (legislates existing conditions);

5 Florida Street, east side, from 15th Street to Treat Avenue (legislates existing
6 conditions); and

7 Egbert Street, north side, from Newhall Street to 485 feet easterly (legislates
8 existing conditions).

9 **TOW-AWAY, NO STOPPING ANYTIME, 4 PM TO 6 PM, MONDAY THROUGH**
10 **FRIDAY - ESTABLISH**

11 California Street, north side, from 55 feet west of Van Ness Avenue to 89 feet
12 east of Franklin Street.


13 **NO PARKING ANYTIME - ESTABLISH**

14 Quesada Avenue, south side, from Newhall Street to 20 feet easterly.

15 **GREEN ZONE, 6 PM TO 11 PM, DAILY- ESTABLISH**

16 8th Street, east side, from 32 feet to 98 feet north of Howard Street, at parking
17 meters #157, 155, and 153.

18 Categorically exempt from Environmental
19 Review Class 1(c)(9) changes in the traffic and
20 parking regulations where such changes do not
21 establish a higher speed limit or result in more
22 than a negligible increase in the use of the
23 street.

24  3-4-05
25 Gerald Robbins Date
Department of Parking and Traffic



City and County of San Francisco

City Hall
1 Dr. Carlton B. Goodlett Place
San Francisco, CA 94102-4689

Tails

Resolution

File Number: 050403

Date Passed:

Resolution enacting and rescinding parking regulations at various locations.

RESIDENTIAL PERMIT PARKING AREA "V" (2-HOUR TIME LIMIT, 8 AM - 6 PM, MONDAY THROUGH FRIDAY) - ESTABLISH

Eastwood Drive, both sides, between Miramar Avenue and San Ramon Way (Unit block).

NO PARKING ANYTIME - RESCIND

TOW-AWAY, NO PARKING ANYTIME - ESTABLISH

Putman Street, east side, between Crescent and Tompkins Avenues.

NO PARKING ANYTIME - RESCIND

TOW-AWAY, NO PARKING ANYTIME - ESTABLISH

Stevenson Street, south side, between 2nd and New Montgomery Streets.

ONE HOUR PARKING TIME LIMIT, 7 AM TO 6 PM, MONDAY THROUGH SATURDAY - ESTABLISH

PERPENDICULAR (90-DEGREE ANGLE) PARKING - ESTABLISH

Alabama Street, west side, from 15th Street to 100 feet northerly.

TOW-AWAY, NO PARKING ANYTIME - ESTABLISH

Key Avenue, both sides, south of the south property line of 938 Key Avenue and along southern terminus.

NO PARKING ANYTIME - ESTABLISH

Prentiss Street, east side, from Chapman Street to 100 feet northerly.

DIAGONAL (45-DEGREE ANGLE) PARKING - ESTABLISH

Castro Street, east side, between 25th and Jersey Streets (6-month trial).

PARKING METER AREA NO. 1, 30-MINUTE PARKING TIME LIMIT - RESCIND

PARKING METER AREA NO. 1, 2-HOUR PARKING TIME LIMIT - ESTABLISH

Washington Street, both sides, from The Embarcadero to Davis Street.

PARKING METER AREA NO. 1, 30 MINUTE PARKING TIME LIMIT - RESCIND

PARKING METER AREA NO. 1, 2-HOUR PARKING TIME LIMIT - ESTABLISH

Drumm Street, from Washington to Clay Streets.

PARKING METER AREA NO. 1, 30 MINUTE PARKING TIME LIMIT - RESCIND

PARKING METER AREA NO. 1, 2-HOUR PARKING TIME LIMIT - ESTABLISH

Clay Street, from Drumm Street to Davis Street.

TOW-AWAY, NO PARKING ANYTIME - EXTENSION

1300 block of DeHaro Street, west side of median wall, from the projection of the northerly boundary line of #1351-1355 DeHaro Street to 4 feet northerly (4-foot extension).

RESIDENTIAL PERMIT PARKING AREA "I" (2-HOUR TIME LIMIT, 9 AM - 8 PM, MONDAY THROUGH SATURDAY) - ESTABLISH

Shotwell Street, both sides, between 25th and 26th Streets (1100 block) (increases the time limit from

1-Hour to 2 Hours).

TOW-AWAY NO STOPPING, 4 PM - 6 PM, MONDAY THROUGH FRIDAY, TAXI ZONE, ALL OTHER TIMES - RESCIND
NO PARKING, TAXI ZONE - ESTABLISH
4th Street, west side, from Minna Street to 150 feet southerly.

TOW-AWAY, NO PARKING ANYTIME - ESTABLISH
Harriet Street, south side, from Brannan Street property line to 30 feet easterly.

TOW AWAY NO STOPPING, 3 PM TO 6 PM, MONDAY THROUGH FRIDAY - RESCIND
Fremont Street, east side, from 219 feet to 349 feet north of Howard Street.

NO PARKING ANYTIME - ESTABLISH
Somerset Street, west side, from Campbell Avenue to 100-feet southerly.

TOW-AWAY, NO STOPPING ANYTIME, 4 PM TO 6 PM, MONDAY THROUGH FRIDAY - RESCIND
Turk Street, north side, between Van Ness Avenue and Franklin Street.

TOW-AWAY, NO STOPPING ANYTIME – ESTABLISH
Missouri Street, west side, from 80 feet to 130 feet north of 23rd Street.

TOW-AWAY, NO STOPPING ANYTIME - ESTABLISH
O'Farrell Street, south side, from 58 feet west of Van Ness Avenue to 100 feet westerly (to establish a 100-foot bus zone bulb with 12-foot taper at the west end).

RESIDENTIAL PERMIT PARKING AREA "Z" (2-HOUR TIME LIMIT, 8 AM - 6 PM, MONDAY THROUGH FRIDAY) - ESTABLISH
23rd Street, both sides, between Chattanooga and Church Streets (3700 block).

UNMETERED MOTORCYCLE PARKING - ESTABLISH
Laguna Honda Boulevard, west side, between the two driveways of 300 Laguna Honda Boulevard (a 12.5-foot zone, accommodating three unmetered motorcycle parking spaces); and
1067 Broadway, south side, from 2 feet to 5 feet west of driveway (3-foot space, accommodating one motorcycle parking space).

PERPENDICULAR (90-DEGREE ANGLE) PARKING – ESTABLISH
University Street, east side, from Olmstead Street to north terminus (legislates existing conditions);
Vermont Street, east side, between 23rd Street and 280 feet south of 24th Street (legislates existing conditions);
Florida Street, east side, from 15th Street to Treat Avenue (legislates existing conditions); and
Egbert Street, north side, from Newhall Street to 485 feet easterly (legislates existing conditions).

TOW-AWAY, NO STOPPING ANYTIME, 4 PM TO 6 PM, MONDAY THROUGH FRIDAY - ESTABLISH
California Street, north side, from 55 feet west of Van Ness Avenue to 89 feet east of Franklin Street.

NO PARKING ANYTIME - ESTABLISH
Quesada Avenue, south side, from Newhall Street to 20 feet easterly.

GREEN ZONE, 6 PM TO 11 PM, DAILY- ESTABLISH
8th Street, east side, from 32 feet to 98 feet north of Howard Street, at parking meters #157, 155, and 153.

April 26, 2005 Board of Supervisors — ADOPTED


Ayes: 11 - Alioto-Pier, Ammiano, Daly, Dufty, Elsbernd, Ma, Maxwell,
McGoldrick, Mirkarimi, Peskin, Sandoval

File No. 050403


I hereby certify that the foregoing Resolution
was ADOPTED on April 26, 2005 by the
Board of Supervisors of the City and County
of San Francisco.

MAY 06 2005

Date Approved



for Gloria L. Young
Clerk of the Board



Mayor Gavin Newsom