

File No. 111027

Board Item No.

47

COMMITTEE/BOARD OF SUPERVISORS

AGENDA PACKET CONTENTS LIST

Board of Supervisors Meeting

Date: September 27, 2011

Cmte Board

- | | | |
|--------------------------|--------------------------|--|
| <input type="checkbox"/> | X | Motion |
| <input type="checkbox"/> | <input type="checkbox"/> | Resolution |
| <input type="checkbox"/> | <input type="checkbox"/> | Ordinance |
| <input type="checkbox"/> | <input type="checkbox"/> | Legislative Digest |
| <input type="checkbox"/> | <input type="checkbox"/> | Budget Analyst Report |
| <input type="checkbox"/> | <input type="checkbox"/> | Legislative Analyst Report |
| <input type="checkbox"/> | <input type="checkbox"/> | Youth Commission Report |
| <input type="checkbox"/> | <input type="checkbox"/> | Introduction Form (for hearings) |
| <input type="checkbox"/> | X | Department/Agency Cover Letter and/or Report |
| <input type="checkbox"/> | <input type="checkbox"/> | MOU |
| <input type="checkbox"/> | <input type="checkbox"/> | Grant Information Form |
| <input type="checkbox"/> | <input type="checkbox"/> | Grant Budget |
| <input type="checkbox"/> | <input type="checkbox"/> | Subcontract Budget |
| <input type="checkbox"/> | <input type="checkbox"/> | Contract/Agreement |
| <input type="checkbox"/> | <input type="checkbox"/> | Award Letter |
| <input type="checkbox"/> | <input type="checkbox"/> | Application |
| <input type="checkbox"/> | <input type="checkbox"/> | Public Correspondence |

OTHER (Use back side if additional space is needed)

Completed by: Annette Lonich

Date: September 16, 2011

An asterisked item represents the cover sheet to a document that exceeds 25 pages.
The complete document is in the file.

1 [Final Map 6395 – 2829 California Street and 1933 Divisadero Street]
2

3 **Motion approving Final Map 6395, a 13 Residential Unit and 3 Commercial Unit Mixed-**
4 **Use Condominium Project, located at 2829 California Street and 1933 Divisadero Street**
5 **being a subdivision of Lot Nos. 003 and 028 in Assessors Block No. 1028; and adopting**
6 **findings pursuant to the General Plan and City Planning Code Section 101.1.**

7
8
9 MOVED, That the certain map entitled "FINAL MAP 6395", comprising 2 sheets,
10 approved August 3, 2011, by Department of Public Works Order No. 179, 472 is hereby
11 approved and said map is adopted as an Official Final Map 6395; and be it


12 FURTHER MOVED, That the San Francisco Board of Supervisors adopts as its own
13 and incorporates by reference herein as though fully set forth the findings made by the City
14 Planning Department, by its letter dated April 14, 2011, that the proposed subdivision is
15 consistent with the objectives and policies of the General Plan and the Eight Priority Policies
16 of Section 101.1 of the Planning Code; and be it

17 FURTHER MOVED, That the San Francisco Board of Supervisors hereby authorizes
18 the Director of the Department of Public Works to enter all necessary recording information on
19 the Final Map and authorizes the Clerk of the Board of Supervisors to execute the Clerk's
20 Statement as set forth herein; and be it

21 FURTHER MOVED, That approval of this map is also conditioned upon compliance by
22 the subdivider with all applicable provisions of the San Francisco Subdivision Code and
23 amendments thereto.
24
25


1
2
3
4
5
6
7
8
9
10
11
12
13
14
15
16
17
18
19
20
21
22
23
24
25

RECOMMENDED:




Edward D. Reiskin
Director of Public Works

DESCRIPTION APPROVED:



Bruce R. Storrs, PLS
City and County Surveyor



Edwin M. Lee, Mayor

Edward D. Reiskin, Director



Department of Public Works
BUREAU OF STREET-USE & MAPPING

875 Stevenson Street, Room 410, S.F., CA 94103

Bruce R. Storrs, City and County Surveyor

DPW Order No: 179,472
CITY AND COUNTY OF SAN FRANCISCO
DEPARTMENT OF PUBLIC WORKS

APPROVING FINAL MAP 6395, 2829 CALIFORNIA STREET AND 1933 DIVISADERO STREET, A 13 RESIDENTIAL UNIT AND 3 COMMERCIAL UNIT MIXED-USE CONDOMINIUM PROJECT, BEING A SUBDIVISION OF LOTS 003, 028 IN ASSESSORS BLOCK NO. 1028.

A 13 RESIDENTIAL UNIT AND 3 COMMERCIAL UNIT MIXED-USE CONDOMINIUM PROJECT

The City Planning Department in its letter dated April 14, 2011, stated that the subdivision is in conformity with the General Plan and the Priority Policies of City Planning Code Section 101.1.

The Director of Public Works, the Advisory Agency, acting in concurrence with other City agencies, has determined that said Final Map complies with all subdivision requirements related thereto. Pursuant to the California Subdivision Map Act and the San Francisco Subdivision Code, the Director recommends that the Board of Supervisors approve the aforementioned Final Map.

Transmitted herewith are the following:

1. Four (4) paper copies of the Motion approving said map – one (1) copy in electronic format.
2. One (1) mylar signature sheet and one (1) paper set of the "Final Map 6395", each comprising 2 sheets.
3. One (1) copy of the Tax Certificate from the Office of the Treasurer and Tax Collector certifying that there are no liens against the property for taxes or special assessments collected as taxes.
4. One (1) copy of the letter dated April 14, 2011, from the City Planning Department verifying conformity of the subdivision with the General Plan and the Priority Policies set forth in City Planning Code Section 101.1.

It is recommended that the Board of Supervisors adopt this legislation.

RECOMMENDED:

Bruce R. Storrs, PLS
City and County Surveyor, DPW

cc: File (2)
Board of Supervisors (signed)
Tax Collector's Office

APPROVED:

Edward D. Reiskin
Director of Public Works

APPROVED: August 3, 2011

EDWARD D. REISKIN, DIRECTOR



Edwin M. Lee, Mayor
Edward D. Reiskin, Director
Fuad S. Sweiss, PE, PLS,
City Engineer & Deputy Director of Engineering



Phone: (415) 554-5827
Fax: (415) 554-5324
www.sfdpw.org
Subdivision.Mapping@sfdpw.org

Department of Public Works
Office of the City and County Surveyor
875 Stevenson Street, Room 410
San Francisco, CA 94103

Bruce R. Storrs, City and County Surveyor

Date: April 12, 2011

Department of City Planning
1650 Mission Street, Suite 400
San Francisco, CA 94103

Attention: Mr. Scott F. Sanchez

Project ID: 6395			
Project Type: 16 Units Multi Use			
Address#	StreetName	Block	Lot
2829	CALIFORNIA ST	1028	028
1933	DIVISADERO ST	1028	003
Tentative Map Referral			

Pursuant to Section 1325 of the City and County of San Francisco Subdivision Code and Section 4.105 of the 1996 City Charter, a print of the above referenced Map is submitted for your review, CEQA and General Plan conformity determination. Under the provisions of the Subdivision Map Act and the City and County of San Francisco Subdivision Code, your Department must respond to the Bureau of Street-Use and Mapping within 30 days of the receipt of the application or CEQA Determination per SMA 664521(c). Under these same state and local codes, DPW is required to approve, conditionally approve, or disapprove the above referenced map within 50 days of the receipt of the application or CEQA Determination per SMA 664521(c). Failure to do so constitutes automatic approval. Thank you for your timely review of this Map.

Enclosures:

- Print of Parcel Map
- List "B"
- Proposition "M" Findings
- Photos

Sincerely,

Bruce R. Storrs, P.L.S.
City and County Surveyor

The subject Tentative Map has been reviewed by the Planning Department and does comply with applicable provisions of the Planning Code. On balance, the Tentative Map is consistent with the General Plan and the Priority Policies of Planning Code Section 101.1 based on the attached findings. The subject referral is exempt from environmental review per Class 1 California Environmental Quality Act Guidelines.

The subject Tentative Map has been reviewed by the Planning Department and does comply with applicable provisions of the Planning Code subject to the following conditions (Any requested documents should be sent in with a copy of this letter to Scott F. Sanchez at the above address):

The subject Tentative Map has been reviewed by the Planning Department and does not comply with applicable provisions of the Planning Code. Due to the following reasons (Any requested documents should be sent in with a copy of this letter to Scott F. Sanchez at the above address):

DATE

4/14/11

PLANNING DEPARTMENT

Mr. Scott F. Sanchez, ~~Acting~~ Zoning Administrator

Office of the Treasurer & Tax Collector
City and County of San Francisco

Property Tax & Licensing
George Putris, Tax Administrator



José Cisneros, Treasurer

I, George W. Putris, Tax Administrator of the City and County San Francisco, State of California, do hereby certify that according to the records of my office, there are no liens against the subdivision designated on the map entitled:

Block No. 1028 Lot No. 003

for unpaid City & County property taxes or special assessments collected as taxes.

A handwritten signature in black ink, appearing to read "George W. Putris".

George W. Putris

Tax Administrator

Dated this 13th day of July 2011

Office of the Treasurer & Tax Collector
City and County of San Francisco

Property Tax & Licensing
George Putris, Tax Administrator



José Cisneros, Treasurer

I, George W. Putris, Tax Administrator of the City and County San Francisco, State of California, do hereby certify that according to the records of my office, there are no liens against the subdivision designated on the map entitled:

Block No. 1028 Lot No. 028

Address: 2829 California St.

for unpaid City & County property taxes or special assessments collected as taxes.

A handwritten signature in black ink, appearing to read "George W. Putris".

George W. Putris

Tax Administrator

Dated this 13th day of July 2011

