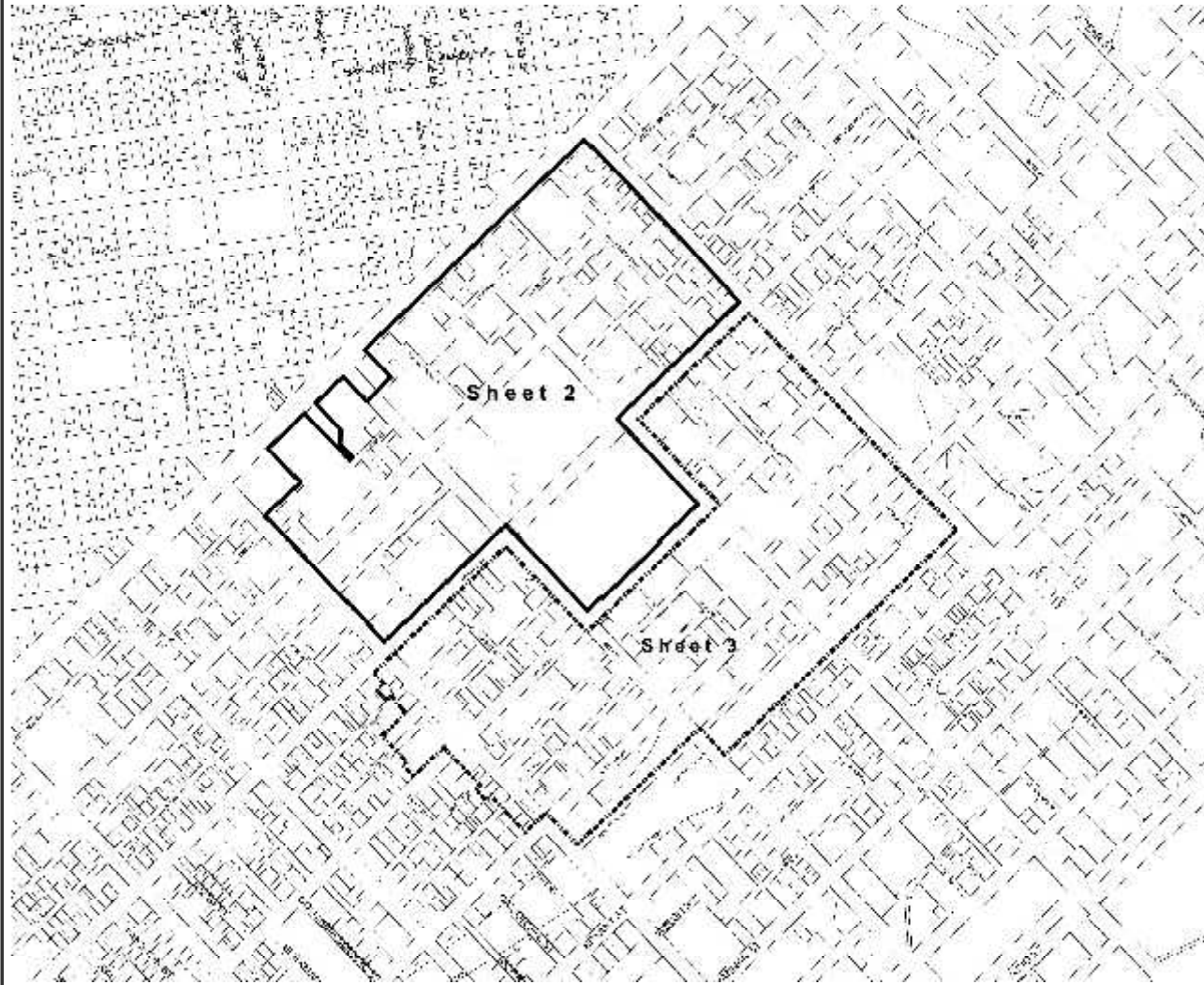


# Assessment Diagram for the assessment district known as the Yerba Buena Community Benefit District

A Property and Business Improvement District  
Established in the City and County of San Francisco, State of California,  
Under Part 7 of the California Streets and Highways Code  
("Property and Business Improvement District Law of 1994," §§36600 et seq.)  
and Article 15 of the San Francisco Business and Tax Regulations Code



(1) AN ASSESSMENT WAS LEVIED BY THE BOARD OF SUPERVISORS FOR THE CITY AND COUNTY OF SAN FRANCISCO, STATE OF CALIFORNIA, ON THE LOTS, PIECES, AND PARCELS OF LAND SHOWN ON THIS ASSESSMENT DIAGRAM, THE LEVY OF ASSESSMENT WAS APPROVED BY THE BOARD OF SUPERVISORS ON \_\_\_\_\_, 20\_\_\_\_ AND SIGNED BY THE MAYOR ON \_\_\_\_\_, 20\_\_\_\_. RESOLUTION NO. \_\_\_\_\_, THE ASSESSMENT DIAGRAM WAS FILED IN THE OFFICE OF THE CLERK OF THE BOARD OF SUPERVISORS FOR THE CITY AND COUNTY OF SAN FRANCISCO, ON \_\_\_\_\_, 20\_\_\_\_.

SAID RESOLUTION NO. \_\_\_\_\_ TOGETHER WITH THE STATUTORILY REQUIRED MANAGEMENT DISTRICT PLAN AND CERTIFIED ENGINEER'S REPORT FOR THIS DISTRICT AS ALSO APPROVED BY THE BOARD OF SUPERVISORS, ARE ON FILE WITH THE BOARD OF SUPERVISORS AND ARE SUBMITTED WITH THE ASSESSMENT DIAGRAM TO THE OFFICE OF THE ASSESSOR-RECORDER FOR THE CITY AND COUNTY OF SAN FRANCISCO FOR RECORDING. REFERENCE IS MADE TO THE MANAGEMENT DISTRICT PLAN, CERTIFIED ENGINEER'S REPORT AND ASSESSMENT DIAGRAM, FOR THE AMOUNT OF EACH ASSESSMENT LEVIED AGAINST EACH PARCEL OF LAND SHOWN ON THIS ASSESSMENT DIAGRAM.

UPON RECORDATION BY THE COUNTY ASSESSOR-RECORDER, A CONFORMED COPY OF THE ASSESSMENT DIAGRAM WILL BE FILED WITH THE CLERK OF THE BOARD OF SUPERVISORS FOR THE CITY AND COUNTY OF SAN FRANCISCO, AND A NOTICE OF ASSESSMENT WILL BE ISSUED PURSUANT TO CALIFORNIA STREETS AND HIGHWAYS CODE §§3114 AND 36627.




ANGELA CALVILLO, CLERK OF THE BOARD OF SUPERVISORS, CITY AND COUNTY OF SAN FRANCISCO

(2) THE ASSESSMENT DIAGRAM AND RESOLUTION NO. \_\_\_\_\_ TOGETHER WITH THE MANAGEMENT DISTRICT PLAN AND ENGINEER'S REPORT FOR THIS ASSESSMENT DISTRICT, THAT WERE SUBMITTED FOR RECORDING BY THE CLERK OF THE BOARD OF SUPERVISORS (SEE PARAGRAPH NO. 1, ABOVE), WERE RECORDED BY THE ASSESSOR-RECORDER FOR THE CITY AND COUNTY OF SAN FRANCISCO, STATE OF CALIFORNIA ON \_\_\_\_\_, 20\_\_\_\_. THE ASSESSMENT DIAGRAM WAS FILED IN BOOK \_\_\_\_\_ OF MAPS OF ASSESSMENT AND COMMUNITY FACILITIES DISTRICTS AT PAGE(S) \_\_\_\_\_, IN THE OFFICE OF THE ASSESSOR-RECORDER, CITY AND COUNTY OF SAN FRANCISCO, STATE OF CALIFORNIA, AT THE HOUR OF \_\_\_\_ O'CLOCK \_\_\_\_ M., ON THIS SAME DATE.

CARMEN CHU, ASSESSOR-RECORDER, CITY AND COUNTY OF SAN FRANCISCO

NOTES:  
1. FOR PARTICULARS OF THE LINES AND DIMENSIONS OF ASSESSORS PARCELS, REFERENCE IS MADE TO THE MAPS OF THE ASSESSOR OF THE CITY AND COUNTY OF SAN FRANCISCO

**Legend**

-  Zone 1
-  Zone 2
-  City Lots

presented by **NBS**



### Assessment Diagram for the assessment district known as the Yerba Buena Community Benefit District

A Property and Business Improvement District  
Established in the City and County of San Francisco, State of California,  
Under Part 7 of the California Streets and Highways Code  
("Property and Business Improvement District Law of 1994," §§36600 et seq.)  
and Article 15 of the San Francisco Business and Tax Regulations Code



#### Legend

Zone 1

Zone 2

1 District Lots - Zone 1




presented by **NBS**

### Assessment Diagram for the assessment district known as the Yerba Buena Community Benefit District

A Property and Business Improvement District  
Established in the City and County of San Francisco, State of California,  
Under Part 7 of the California Streets and Highways Code  
("Property and Business Improvement District Law of 1994," §§36600 et seq.)  
and Article 15 of the San Francisco Business and Tax Regulations Code



**Legend**

-  Zone 1
-  Zone 2
-  District Lots - Zone 2

presented by **NBS**



Assessment Diagram  
for the assessment district known as the  
Yerba Buena Community Benefit District

A Property and Business Improvement District  
Established in the City and County of San Francisco, State of California,  
Under Part 7 of the California Streets and Highways Code  
("Property and Business Improvement District Law of 1994," §§36600 et seq.)  
and Article 15 of the San Francisco Business and Tax Regulations Code

Table with columns: ASSESSMENT NO, APN, ASSESSMENT NO, APN, ASSESSMENT NO, APN, ASSESSMENT NO, APN, ASSESSMENT NO, APN, ASSESSMENT NO, APN, ASSESSMENT NO, APN, ASSESSMENT NO, APN, ASSESSMENT NO, APN. Rows list APN ranges from 1001 to 1100 across 16 columns.

## Assessment Diagram for the assessment district known as the Yerba Buena Community Benefit District

A Property and Business Improvement District  
Established in the City and County of San Francisco, State of California,  
Under Part 7 of the California Streets and Highways Code  
("Property and Business Improvement District Law of 1994," §§36600 et seq.)  
and Article 15 of the San Francisco Business and Tax Regulations Code

ASSESSMENT NO	APN	ASSESSMENT NO	APN
2001	3752-460	2101	3762-106
2002	3752-461	2102	3762-108
2003	3752-462	2103	3762-109
2004	3752-463	2104	3762-112
2005	3752-464	2105	3762-113
2006	3752-465	2106	3762-116
2007	3752-466	2107	3762-117
2008	3752-467	2108	3762-118
2009	3752-468	2109	3763-001
2010	3752-469	2110	3763-078
2011	3752-470	2111	3763-079
2012	3752-471	2112	3763-080
2013	3752-472	2113	3763-080A
2014	3752-473	2114	3763-081
2015	3752-501	2115	3763-093
2016	3752-502	2116	3763-094
2017	3752-521	2117	3763-095
2018	3752-522	2118	3763-096
2019	3752-523	2119	3763-099
2020	3752-524	2120	3763-100
2021	3752-525	2121	3763-101
2022	3752-526	2122	3763-105
2023	3752-527	2123	3763-116
2024	3752-528	2124	3763-004
2025	3752-529	2125	3763-112
2026	3752-530		
2027	3752-531		
2028	3752-532		
2029	3752-533		
2030	3752-534		
2031	3752-535		
2032	3752-536		
2033	3752-537		
2034	3752-538		
2035	3752-539		
2036	3752-540		
2037	3752-541		
2038	3752-542		
2039	3752-543		
2040	3752-544		
2041	3752-545		
2042	3752-546		
2043	3752-547		
2044	3752-548		
2045	3752-549		
2046	3752-550		
2047	3752-551		
2048	3752-552		
2049	3752-553		
2050	3752-554		
2051	3752-555		
2052	3752-556		
2053	3752-557		
2054	3752-558		
2055	3752-559		
2056	3752-560		
2057	3752-561		
2058	3752-562		
2059	3752-563		
2060	3752-564		
2061	3752-565		
2062	3752-566		
2063	3752-567		
2064	3752-568		
2065	3752-569		
2066	3752-570		
2067	3752-571		
2068	3752-572		
2069	3752-573		
2070	3752-574		
2071	3752-575		
2072	3752-576		
2073	3752-577		
2074	3752-578		
2075	3752-579		
2076	3752-580		
2077	3752-581		
2078	3752-582		
2079	3752-583		
2080	3752-584		
2081	3752-585		
2082	3752-586		
2083	3752-587		
2084	3752-588		
2085	3752-589		
2086	3753-001		
2087	3753-003		
2088	3753-004		
2089	3753-206		
2090	3763-008A		
2091	3753-007		
2092	3753-008		
2093	3753-009		
2094	3753-010		
2095	3761-001		
2096	3761-002		
2097	3761-003		
2098	3761-004		
2099	3762-001		
2100	3762-003		