

Attachment A

**SoMa West
Community Benefit District**

Engineer's Report



San Francisco, California
October 2018
Amended March 2019

Prepared by:
Kristin Lowell Inc.

Prepared under Article XIID of the California State Constitution and the State of California Property and Business Improvement District Law of 1994 and augmented by Article 15 of the San Francisco Business and Tax Regulations Code to authorize a Community Benefit District

TABLE OF CONTENTS

ENGINEER'S STATEMENT	1
ENGINEER'S REPORT:	
SECTION A: Legislative and Judicial Review	2
SECTION B: Improvements and Activities	5
SECTION C: Benefitting Parcels	7
SECTION D: Proportional Benefits	12
SECTION E: Special and General Benefits	14
SECTION F: Cost Estimate	19
SECTION G: Apportionment Method	21
SECTION H: Assessment Roll	25

ENGINEER'S STATEMENT

This Report is prepared pursuant to Article XIID of the California State Constitution (Proposition 218) and the State of California Property and Business Improvement District Law of 1994 and augmented by Article 15 of the San Francisco Business and Tax Regulations Code.

The SoMa West Community Benefit District ("SoMa West CBD") will provide activities that are either currently not provided or are above and beyond what the City of San Francisco provides. These activities will specially benefit each individual assessable parcel in the SoMa West CBD. Every individual assessed parcel within the SoMa West CBD receives special benefit from the activities identified under Section B of this Report. Only those individual assessed parcels within the SoMa West CBD receive the special benefit of these proposed activities; parcels contiguous to and outside the SoMa West CBD and the public at large may receive a general benefit, as outlined in Section E. The cost to provide general benefits, if any, will be funded from sources other than special assessments.

The duration of the proposed SoMa West CBD is fifteen (15) years, commencing January 1, 2020. An estimated budget for the SoMa West CBD improvements and activities is set forth in Section D. Assessments will be subject to an annual increase per year between 0% and the percent increase in the CPI. Any increase will be determined by the Owners' Association. Funding for the SoMa West CBD improvements and activities shall be derived from a property-based assessment of each specially benefitted parcel in the SoMa West CBD. A detailed description of the methodology for determining the proportional special benefit each individual assessable parcel receives from the service and the assessment for each parcel is set forth in Section F.

I hereby certify to the best of my professional knowledge that each of the identified assessable parcels located within the SoMa West CBD will receive a special benefit over and above the benefits conferred to those parcels outside of the SoMa West CBD boundary and to the public at large and that that no parcel's assessment will exceed the reasonable cost of the proportional special benefits conferred on that parcel.



Respectfully submitted,

A handwritten signature in blue ink that reads "Terrance E. Lowell".

Terrance E. Lowell, P.E.

SECTION A: LEGISLATIVE AND JUDICIAL REVIEW

Property and Business Improvement District Law of 1994

Streets and Highways Code Section 36600 et seq. (the "1994 Act"), as augmented by Article 15 of the San Francisco Business and Tax Regulations Code, authorizes the City to levy assessments upon the real property for the purposes of providing improvements and activities that specially benefit each individual assessed parcel in the SoMa West CBD. The purpose of the SoMa West CBD is to encourage commerce, investment, business activities and improve residential serving uses. In order to meet these goals, CBDs typically fund activities and improvements, such as, enhanced safety and cleaning and enhancing the environment. Unlike other assessment districts which fund the construction of public capital improvements or maintenance thereof, CBDs provide activities and improvements "to promote the economic revitalization and physical maintenance of the business districts of its cities in order to create jobs, attract new businesses, and prevent the erosion of the business districts." (Streets and Highways Code Section 36601(b)). The improvements and activities funded through the SoMa West CBD are over and above those already provided by the City within the SoMa West CBD's boundaries. Each of the SoMa West CBD activities or improvements is intended to increase building occupancy and lease rates, to encourage new business development, attract residential serving businesses and services, and improve the quality of life for its residents.

Specifically, the 1994 Act defines "Improvements" and "Activities" as follows:

"Improvement" means "the acquisition, construction, installation, or maintenance of any tangible property with an estimated useful life of five years..."¹

"Activities" means, but is not limited to, all of the following:

- (a) Promotion of public events which benefit businesses or real property in the district.*
- (b) Furnishing of music in any public place within the district.*
- (c) Promotion of tourism within the district.*
- (d) Marketing and economic development, including retail retention and recruitment.*
- (e) Providing safety, sanitation, graffiti removal, street and sidewalk cleaning, and other municipal services supplemental to those normally provided by the municipality.*
- (f) Activities which benefit businesses and real property located in the district.²*

Article XIID of the State Constitution

In 1996, California voters approved Proposition 218, codified in part as Article XIID of the State Constitution. Among other requirements, Article XIID changes the way local agencies enact local taxes and levy assessments on real property. It states, in relevant part, that:

(a) An agency which proposes to levy an assessment shall identify all parcels which will have a special benefit conferred upon them and upon which an assessment will be imposed. The proportionate special benefit derived by each identified parcel shall be determined in relationship to the entirety of the capital cost of a public improvement, the

¹ California Streets and Highways Code, Section 36610.

² California Streets and Highways Code, Section 36613.

maintenance and operation expenses of a public improvement, or the cost of the property related service being provided. No assessment shall be imposed on any parcel which exceeds the reasonable cost of the proportional special benefit conferred on that parcel. Only special benefits are assessable, and an agency shall separate the general benefits from the special benefits conferred on a parcel. Parcels within a district that are owned or used by any agency, the State of California or the United States shall not be exempt from assessment unless the agency can demonstrate by clear and convincing evidence that those publicly owned parcels in fact receive no special benefit.

(b) All assessments shall be supported by a detailed engineer's report prepared by a registered professional engineer certified by the State of California.³

"Special benefit" means a particular and distinct benefit over and above general benefits conferred on real property located in the district or to the public at large. General enhancement of property value does not constitute "special benefit."⁴

Judicial Guidance

Since the enactment of Article XIID, the courts have rendered opinions regarding various aspects of Article XIID. Notable portions of cases that apply to assessment districts in general and this SoMa West CBD in particular are noted below.

"The engineer's report describes the services to be provided by the [district]; (1) security, (2) streetscape maintenance (e.g., street sweeping, gutter cleaning, graffiti removal), and (3) marketing, promotion, and special events. They are all services over and above those already provided by the City within the boundaries of the [district]. And they are particular and distinct benefits to be provided only to the properties within the [district], not to the public at large—they 'affect the assessed property in a way that is particular and distinct from [their] effect on other parcels and that real property in general and the public at large do not share."⁵

"...separating the general from the special benefits of a public improvement project and estimating the quantity of each in relation to the other is essential if an assessment is to be limited to the special benefits."⁶

"...the agency must determine or approximate the percentage of the total benefit conferred by the service or improvement that will be enjoyed by the general public and deduct that percentage of the total cost of the service or improvement from the special assessment levied against the specially benefitted property owners."⁷

"...even minimal general benefits must be separated from special benefits and quantified so that the percentage of the cost of services and improvements representing general

³ Section 4, Article XIID of the State Constitution.

⁴ Section 2 (i), Article XIID of the State Constitution.

⁵ Dahms v. Downtown Pomona Property and Business Improvement District (2009) 174 Cal.App. 4th 708, 722.

⁶ Beutz v. County of Riverside (2010) 184 Cal. App. 4th 1516, 1532.

⁷ Golden Hill Neighborhood Association, Inc. v. City of San Diego (2011) 199 Cal.App. 4th 416, 438.

*benefits, however slight, can be deducted from the amount of the cost assessed against specially benefitting properties.*⁸

The contents of this Engineer's Report are prepared in compliance with the above noted authorizing legislation, the State Constitution and judicial opinions.

⁸ *Golden Hill Neighborhood Association, Inc. v. City of San Diego* (2011) 199 Cal.App. 4th 416, 439.

SECTION B: IMPROVEMENTS AND ACTIVITIES

The SoMa West CBD Steering Committee collectively determined the priority for improvements and activities that the SoMa West CBD will deliver. The primary needs as determined by the property owners are Environmental Enhancements, such as Clean and Safe programs; Economic Enhancements, such as marketing and business support. Specifically, the SoMa West CBD shall provide the following activities.

Clean, Safe and Beautiful

Safe Team Program

The Safety Program will provide security services for the individual parcels located within the District in the form of patrolling bicycle personnel, walking patrols and/or vehicle patrols. Additionally, a security camera program will be explored. The purpose of the Safe Team Program is to prevent, deter and report illegal activities taking place on the streets, sidewalks, storefronts, parking lots and public alleys. The presence of the Safe Team Program is intended to deter such illegal activities as vandalism, graffiti, narcotic use or sales, public urination, trespassing, drinking in public, prostitution, illegal panhandling, unpermitted vending, and illegal dumping. The Program will supplement, not replace, other ongoing police, security and patrol efforts within the District. The Safe Team Program will only provide its services within the District boundaries. The special benefit to parcels from these services is increased commercial activity which directly relates to increased building occupancy and customer usage. A District that is perceived as unsafe deters pedestrian and commercial activity.

Clean and Beautiful Program

In order to consistently deal with cleaning issues, a Clean and Beautiful Program will provide a multi-dimensional approach consisting of the following elements. The clean team will only provide service to properties within District boundaries. The special benefit to parcels from these services is increased commercial activity which directly relates to increases in lease rates and customer usage. Services may include, but are not limited to, the following:

- **Sidewalk Cleaning:** Uniformed, radio equipped personnel sweep litter, debris and refuse from sidewalks and gutters of the District. District personnel may pressure wash the sidewalks. Paper signs and handbills that are taped or glued on property, utility boxes, poles and telephones are removed. Clean sidewalks support an increase in commerce and provides a special benefit to each individually assessed parcel in the district.
- **Sidewalk Pressure Washing:** District personnel may pressure wash the sidewalks. Clean sidewalks support an increase in commerce and provides a special benefit to each individually assessed parcel in the district.
- **Trash Collection:** Collector truck personnel collect trash from sidewalk trash receptacles as needed. They are also dispatched to collect stolen shopping carts and large bulky items illegally dumped in the District.
- **Graffiti Removal:** Painters remove graffiti by painting, using solvent and pressure washing. The District maintains a zero-tolerance graffiti policy. An effort is made to remove all tags within 24 hours on weekdays.

- **Landscape Maintenance:** Weeding of District tree wells and sidewalk cracks.
- **Public Space Activation:** A program to activate public spaces in the District may be developed.
- **Art in Public Places Program:** A program of temporary and permanent art, including performing art, may be developed.

The Clean Team will only provide service to assessed parcels within District boundaries. The special benefit to assessed parcels from these services is increased commercial activity, which directly relates to increased building occupancy and customer usage. Dirty and unclean sidewalks deter pedestrians and commercial activity.

Marketing and Advocacy

In order to communicate the changes that are taking place in the SoMa West Community Benefit District and to enhance the positive perception of SoMa West parcels, a professionally developed marketing and communication program will be created. This is a special benefit because it works to improve the positive perception of the District. Decisions on where to shop, eat, work and live are largely based on a perception of the place. The special benefit to District assessed parcels from these services is increased commercial activity which directly relates to increases in lease rates and enhanced commerce.

The following are some of the programs being considered, but are not limited to, the following:

- Destination Marketing
- Branding
- Events
- Media Relations
- Advocacy
- Community Grants
- Website
- District Stakeholder Communications

Administration

The improvements and activities are managed by a professional staff that requires centralized administrative support. Administration staff oversees the District's services which are delivered seven days a week. Administration staff actively works on behalf of the District parcels to ensure that City and County services and policies support the District. Included in this item are office expenses, professional services, organizational expenses such as insurance, the cost to conduct a yearly financial review. District funds from Administration may be used for establishing and/or renewing the District.

A well-managed District provides necessary Community Benefit District program oversight and guidance that produces higher quality and more efficient programs. Administration staff implement the programs and services of the District. The special benefit to assessed parcels from these services is increased commercial activity, which directly relates to increased building occupancy and enhanced commerce.

Contingency/Reserve/City Fees

An operating reserve is budgeted as a contingency for any payment of delinquencies, uncollectible assessments, Community Benefit District renewal efforts, and/or unforeseen budget adjustments. District funds from Contingency/Reserve/City Fees may be used for establishing and/or renewing the District.

SECTION C: BENEFITTING PARCELS

Overall Boundary

Article XIID Section 4(a) of the State Constitution requires that the authorizing agency "Identify all parcels which will have a special benefit conferred upon them and upon which an assessment will be imposed."

The SoMa West Community Benefit District consists of approximately 100 whole or partial blocks and approximately 2,700 parcels in the area south of Market Street. In general, the District is bounded by 5th Street and 6th Street on the east, Minna Street and Folsom Street on the north, South Van Ness Avenue and the U.S. Highway 101 Freeway on the west, and Townsend Street on the south. The District abuts two existing Community Benefit Districts; the Central Market Community Benefit District and Yerba Buena Community Benefit District.

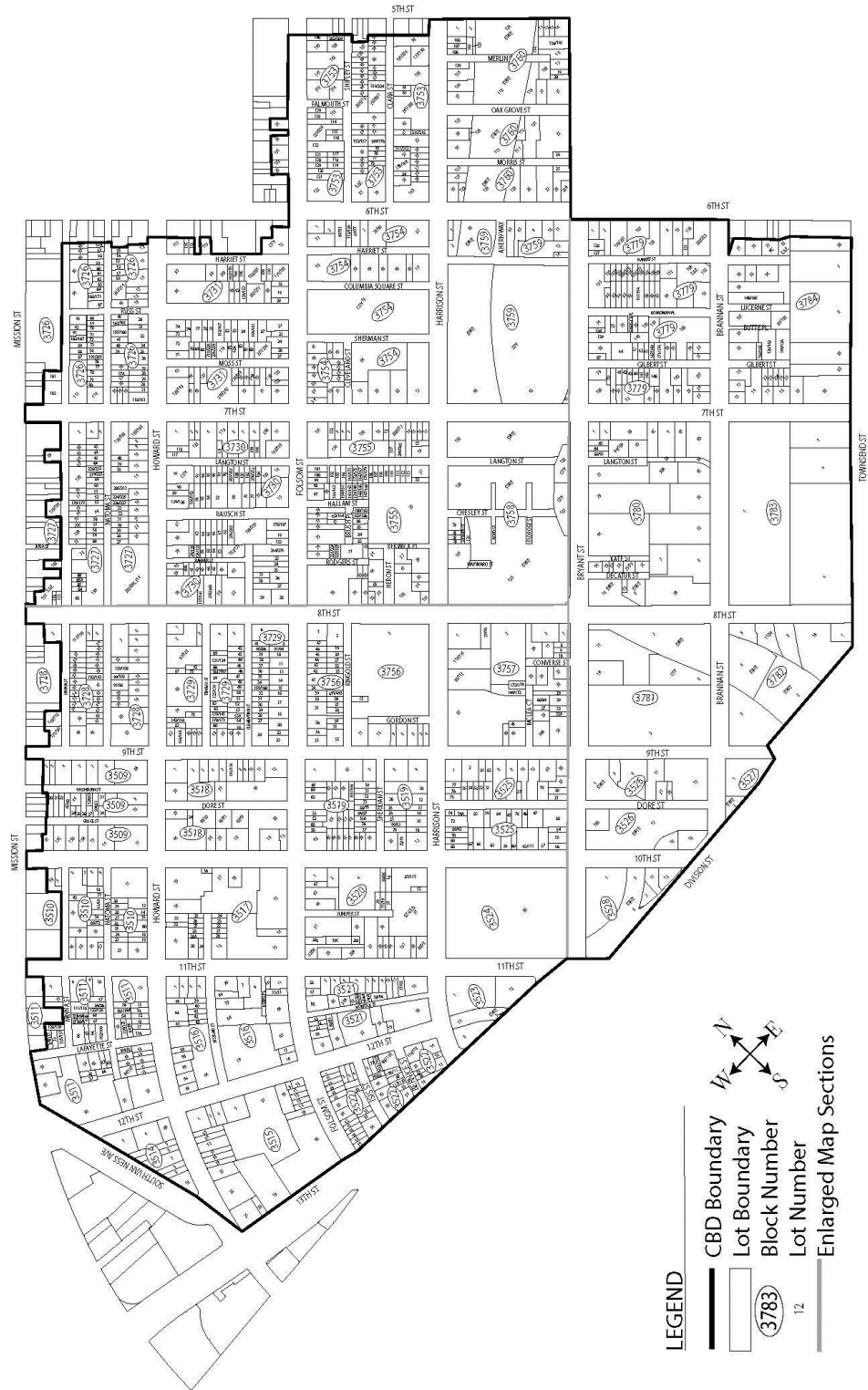
The District includes all parcels within the boundaries of:

- South Van Ness Avenue from Mission Street to U.S. Highway 101 Freeway (east side only)
- U.S. Highway 101 Freeway from Van Ness Street to 9th Street (north side only)
- Townsend Street from 9th Street to 6th Street (north side only)
- 6th Street from Brannan Street to Interstate 80 Freeway (west side only)
- Interstate 80 Freeway from 6th Street to 5th Street (north side only)
- 5th Street from Interstate 80 Freeway to Harrison Street (west side only)
- APN's 3753-056, 3753-057, 3753-101, 3753-146, 3753-302, 3753-303, 3753-304 between Harrison Street and Folsom Street
- APN's along Folsom Street including: 3732-024, 3732-026, 3732-028, 3732-151, 3732-152
- APN's 3731-012, 3731-113, 3731-116, 3731-117, 3726-012, 3726-055, 3726-57A, 3726-098 between Howard Street and Minna Street
- APN's along Minna Street, Grace Street and Washburn Street between 6th Street and Lafayette Street including: 3726-101, 3726-103, 3727-089, 3727-095, 3727-108, 3727-113, 3727-114, 3727-135, 3728-002, 3728-105 to 3728-116, 3728-171 to 3728-191, 3509-002, 3509-020, 3509-041, 3510-003, 3510-059, 3511-003, 3511-073, 3511-128 to 3511-130, 3511-119 to 3511-121, 3511-078, 3511-135 to 3511-137
- Mission Street from Lafayette Street to South Van Ness Avenue (south side only)

The District boundary is illustrated by the map on the following 4 pages.

PROPOSED BOUNDARIES OF
 SOMA WEST COMMUNITY BENEFIT DISTRICT,
 SAN FRANCISCO, STATE OF CALIFORNIA
 SHEET 1 OF 4

A Property and Business Improvement District
 Established in the City and County of San Francisco, State of California,
 Under Part 7 of the California STLs and Highways Code
 (Property and Business Improvement District Law of 1994,"§§26600 et seq.)
 and Article 15 of the San Francisco Business and Tax Regulations Code



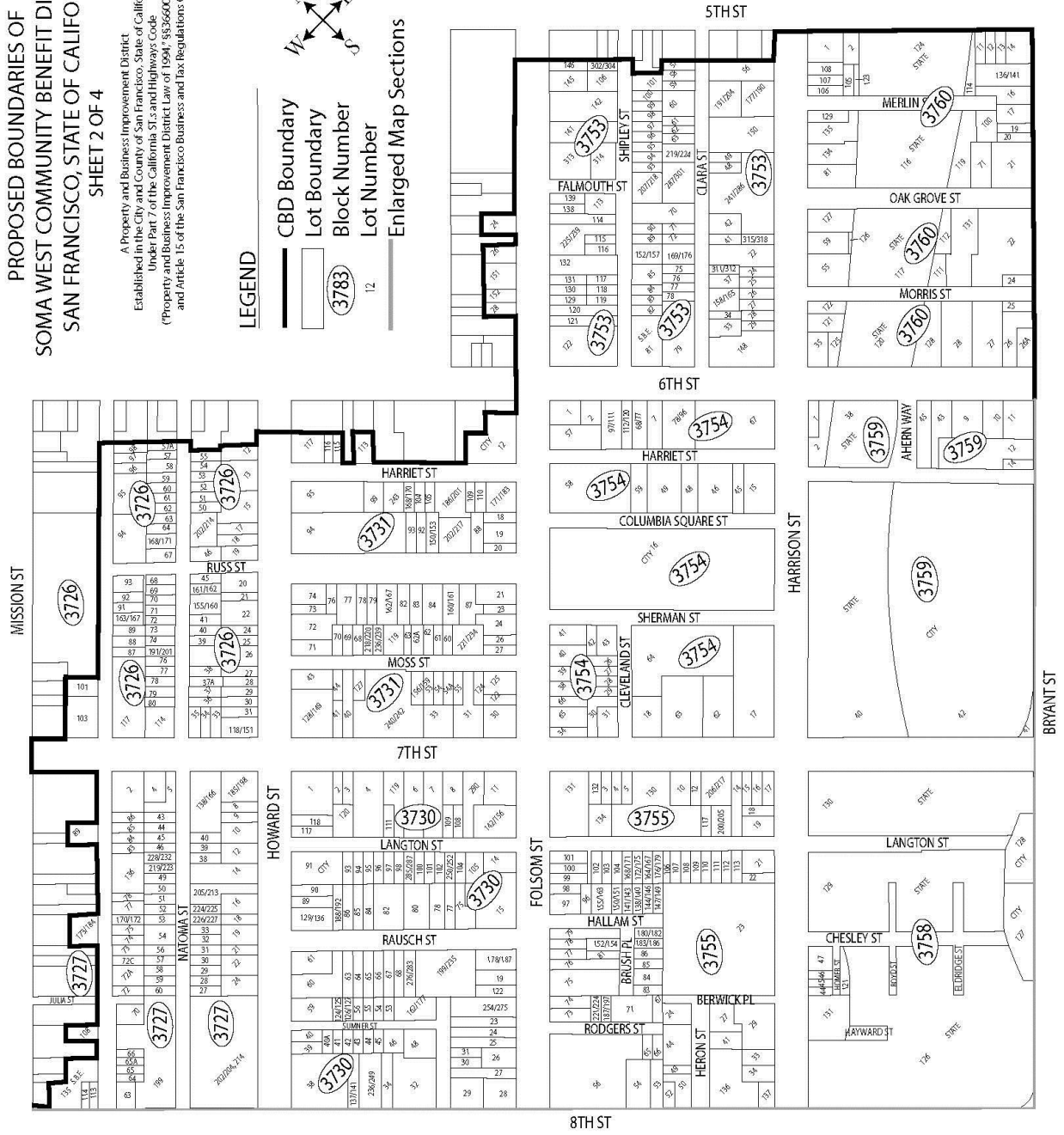
LEGEND
 CBD Boundary
 Lot Boundary
 Block Number
 Lot Number
 Enlarged Map Sections

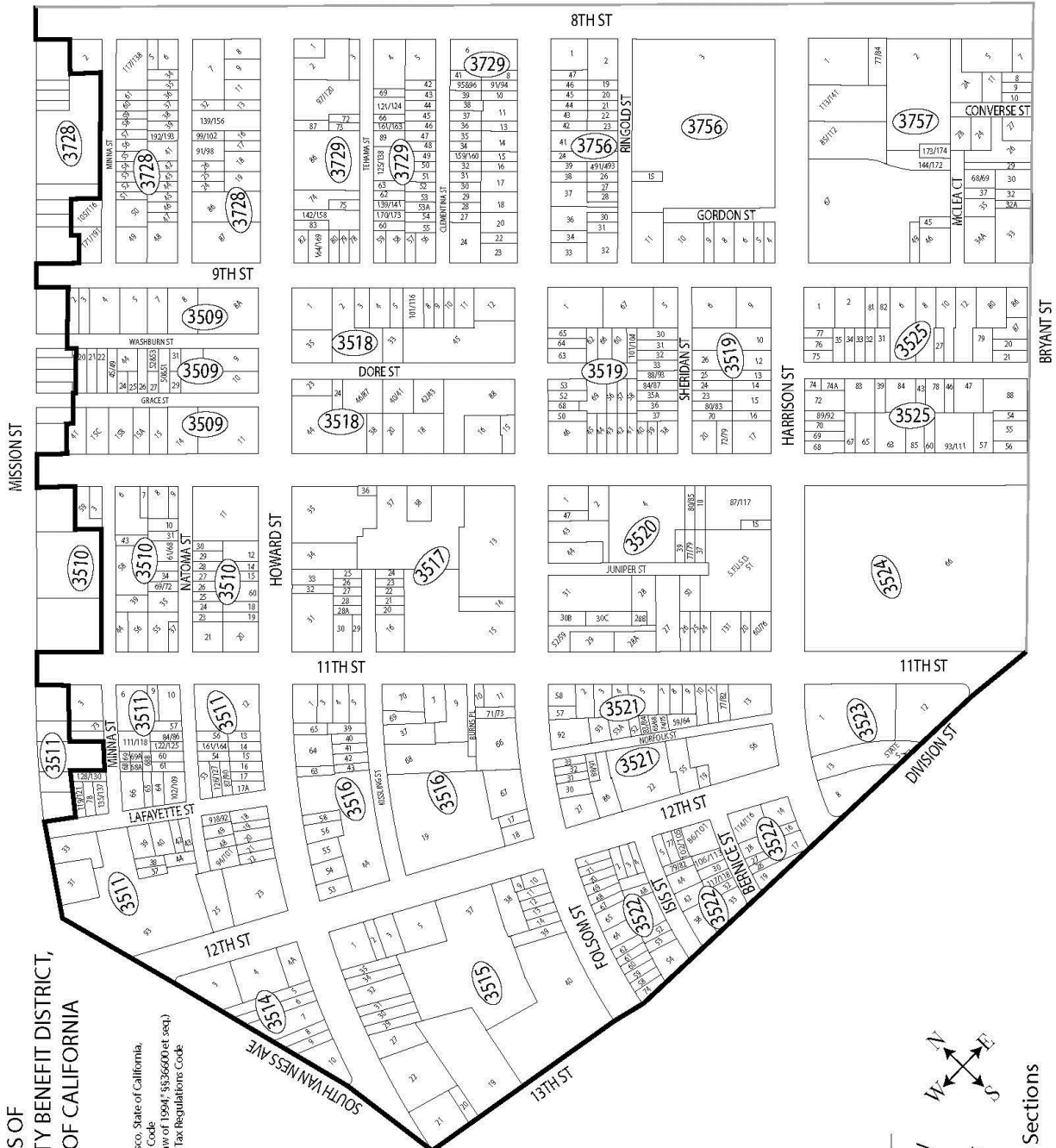
PROPOSED BOUNDARIES OF
 SOMA WEST COMMUNITY BENEFIT DISTRICT,
 SAN FRANCISCO, STATE OF CALIFORNIA
 SHEET 2 OF 4

A Property and Business Improvement District
 Established in the City and County of San Francisco, State of California,
 Under Part 7 of the California 313 and Highways 31355 Code
 (Property and Business Improvement District Law of 1994, §§36000 et seq.)
 and Article 15 of the San Francisco Business and Tax Regulations Code



- LEGEND**
- CBD Boundary
 - Lot Boundary
 - Block Number
 - Lot Number
 - Enlarged Map Sections










**PROPOSED BOUNDARIES OF
 SOMA WEST COMMUNITY BENEFIT DISTRICT,
 SAN FRANCISCO, STATE OF CALIFORNIA
 SHEET 3 OF 4**

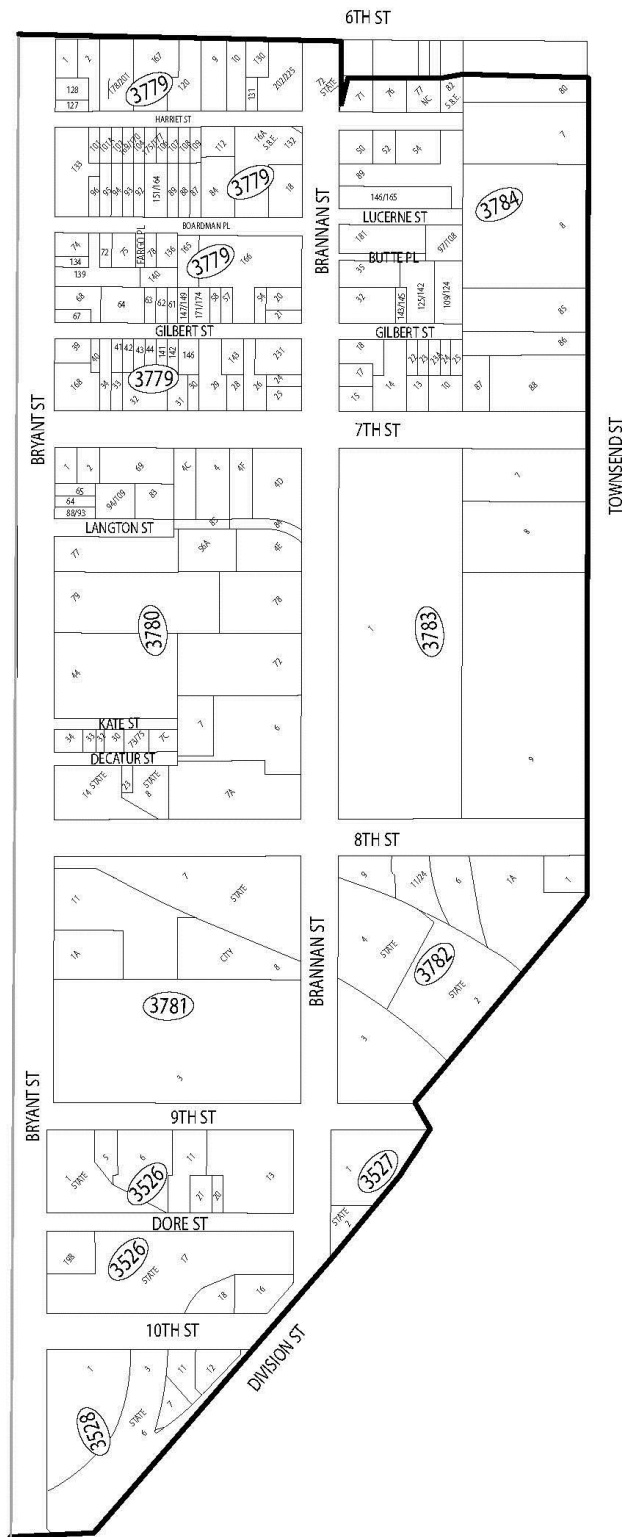
A Property and Business Improvement District
 Established in the City and County of San Francisco, State of California,
 Under Part 7 of the California Streets and Highways Code
 (Property and Business Improvement District Law of 1991, §835600 et seq.)
 and Article 15 of the San Francisco Business and Tax Regulations Code

LEGEND

-  CBD Boundary
-  Lot Boundary
-  Block Number
-  Lot Number
-  Enlarged Map Sections

PROPOSED BOUNDARIES OF
 SOMA WEST COMMUNITY BENEFIT DISTRICT,
 SAN FRANCISCO, STATE OF CALIFORNIA
 SHEET 4 OF 4

A Property and Business Improvement District
 Established in the City and County of San Francisco, State of California,
 Under Part 7 of the California Streets and Highways Code
 (Property and Business Improvement District Law of 1994) §8326600 (et seq.)
 and Article 15 of the San Francisco Business and Tax Regulations Code



LEGEND

- CBD Boundary
- Lot Boundary
- Block Number
- Lot Number
- Enlarged Map Sections

SECTION D: PROPORTIONAL BENEFITS

Methodology

Article XIID Section 4(a) of the State Constitution states that "The proportionate special benefit derived by each identified parcel shall be determined in relationship to the entirety of the capital cost of the public improvement, the maintenance and operation expenses of a public improvement, or the cost of the property related service being provided."

Determining the proportionate special benefit among the parcels of real property within the proposed assessment district which benefit from the proposed improvements, services, and activities is the result of a five-step process:

1. Defining the proposed activities,
2. Quantifying the degree to which the activities provide general versus special benefits
3. Determining which parcels specially benefit from the proposed activities,
4. Determining the amount of special benefit each parcel receives,
5. Determining the proportional special benefit a parcel receives in relation to the amount of special benefit all other parcels in the SoMa West CBD receive.

Each identified parcel within the SoMa West CBD will be assessed based upon the special benefits received by that parcel, as determined by analyzing each parcel's unique characteristics in relationship to all other specially benefitted parcels' characteristics. As a result of this analysis, each parcel will be assessed at a rate which is commensurate with the amount of special benefits received.

Land Use Considerations

All parcels within the CBD specially benefit from the CBD activities but not to the same degree. The proportional special benefit and assessment methodology provides the following land use considerations for properties owned or operated by non-profit organizations:

Non-Profit Parcels

Non-profit owned properties specially benefit from the CBD activities but differently than all other assessed parcels. Non-profit parcels are defined as parcels being owned by 501c3 organizations. They will receive special benefit from the Clean, Safe and Beautiful activities as well as the Administration and Contingency/Reserves and will be assessed fully for them. However, they do not specially benefit from the Marketing and Advocacy programs. The SoMa West CBD Marketing and Advocacy programs are designed to provide special benefit to the retail, residential, education, parking, publicly-owned, office, and mixed-use parcels in the form of increased customers, lease rate and commercial activity, none of which are a special benefit to non-profit parcels. Thus, their assessment will not cover that portion of the costs.

Non-Profit Housing Parcels

Non-profit owned properties that provide housing specially benefit from the CBD activities. Because these parcels provide subsidized housing to address the needs of San Francisco's acute housing the assessment on these parcels will be reduced by 40%, in addition to the reduction in the assessment defined in the above paragraph **Non-Profit Parcels**. The reduction in total assessment income attributed to this non-profit housing reduction will be added to the District's general benefit and will not be redistributed in such manner as to increase district parcel assessments. The non-profit housing reduction will not reduce the total District budget,

but will reduce the total parcel assessment income and increase the non-parcel general benefit income.

For-Profit Parcels that have non-profit master lease tenants that provide subsidized housing may apply to the CBD to have their assessments reduced by the non-profit housing reduction as defined above. The parcel owner shall calculate what portion of the total building square footage is occupied by the non-profit tenant providing subsidized housing, so that the corresponding portion of the assessment can be reduced in the manner described above. For profit parcels that wish to have their assessment reduced due to non-profit housing tenancy must apply to the SoMa West CBD no later than April 30 of each year. The for-profit parcel must submit documentation, as required by the CBD, to verify non-profit occupancy. Parcels that become owned or operated by non-profit housing as subsidized housing will also be subject to the non-profit housing reduction by providing proof of ownership of a parcel or evidence that a parcel is leased to a non-profit housing provider for subsidized housing.

Special Benefit Factors

Each parcel's special benefit is calculated by examining two factors: parcel square footage and building square footage. Parcel square footage is relevant to the highest and best use of a property and will reflect street-level services and the long term value implications of the services provided. Building square footage is relevant to the current use of a property and is utilized to measure additional demand for services that is not captured by lot size, and to reflect short and medium term special benefits. The district will provide services in a manner that results in special benefits to parcels both over the long term and over the short/medium term. Thus, fifty percent (50%) of the District budget is allocated to parcel square footage and fifty percent (50%) to building square footage.

Parcel square footage is defined as the total amount of area within the borders of the parcel. The borders of a parcel are defined on the San Francisco City and County Assessor parcel maps.

Building square footage is defined as the total building square footage as determined by the outside measurements of a building.

SECTION E: SPECIAL and GENERAL BENEFITS

State Law requires that assessments be levied according to the estimated special benefit each assessed parcel receives from the activities and improvements. Article XIII D Section 4(a) of the California Constitution in part states that “only special benefits are assessable,” which requires that we separate the general benefits, if any, from the special benefits provided by the proposed activities and improvements.

As of January 1, 2015, the State Legislature amended the State Law to clarify and define both special benefit and general benefit as they relate to the improvements and activities these districts provide. Specifically, the amendment (Section 36615.5 of the Streets and Highways Code) defines special benefit as follows: “‘Special benefit’ means, for purposes of a property-based district, a particular and distinct benefit over and above general benefits conferred on real property located in a district or to the public at large. Special benefit includes incidental or collateral effects that arise from the improvements, maintenance, or activities of property-based districts even if those incidental or collateral effects benefit property or persons not assessed. Special benefit excludes general enhancement of property value.”

In addition, the amendment (Section 36609.5 of the Streets and Highways Code) defines general benefit as follows: “‘General benefit’ means, for purposes of a property-based district, any benefit that is not a ‘special benefit’ as defined in Section 36615.5.”

Furthermore, the amendment (Section 36601(h)(2)) states: “Activities undertaken for the purpose of conferring special benefits upon property to be assessed inherently produce incidental or collateral effects that benefit property or persons not assessed. Therefore, for special benefits to exist as a separate and distinct category from general benefits, the incidental or collateral effects of those special benefits are inherently part of those special benefits. The mere fact that special benefits produce incidental or collateral effects that benefit property or persons not assessed does not convert any portion of those special benefits or their incidental or collateral effects into general benefits.”

Special Benefit Analysis

All special benefits derived from the assessments outlined in this report are for property-related activities that are specifically intended for and directly benefitting each individual assessed parcel in the SoMa West CBD. The special benefit must affect the individual assessable parcel in a way that is particular and distinct from its effect on other parcels and that real property in general and the public at large do not share. No parcel’s assessment shall be greater than the special benefits received.

Streets and Highways Code Section 36601(e) states that “Property and business improvement districts formed throughout this state have conferred special benefits upon properties and businesses within their districts and have made those properties and businesses more useful by providing the following benefits: (1) Crime reduction. A study by the Rand Corporation has confirmed a 12-percent reduction in the incidence of robbery and an 8-percent reduction in the total incidence of violent crimes within the 30 districts studied. (2) Job creation. (3) Business attraction. (4) Business retention. (5) Economic growth. (6) New investments.”

The SoMa West CBD's goal is to fund activities and improvements to provide a cleaner, safer and more attractive and economically vibrant environment as outlined in Section B. The goal of improving the economic vitality is to improve the safety, cleanliness, appearance, and economic development of each individual specially benefitted parcel in an effort to increase commerce, to increase building occupancy and lease rates and to attract more customers, employees, tenants and investors.

Each parcel will specially benefit from:

- Cleaner sidewalks, streets and common areas
- Real and perceived public safety improvements
- Greater pedestrian traffic
- Enhanced rental incomes
- Improved business climate
- New business and investment
- Well-managed CBD programs and services

Specifically, each parcel specially benefits from the SoMa West CBD activities as defined below.

Clean, Safe, and Beautiful

The enhanced safety activities make the area safer which attracts more businesses, customers, and residents, and ultimately private investment. When business location decisions are made, "lower levels of public safety lead to increased uncertainty in decision making and can be perceived as a signal of a socio-institutional environment unfavorable for investment." Uncertainty affects the investment environment in general. But in particular, it increases the fear of physical damage to investment assets (or to people) or their returns...Almost universally, places with lower crime rates are perceived as more desirable.⁹ Once economic investment occurs within the district, pedestrian traffic and commercial activity will increase. The special benefit to assessed parcels from these services is the likelihood of increased lease rates and tenant occupancy due to the increase of commercial activity and an increase in customers that follow from having a safer environment.

The cleaning activities specially benefit each assessed parcel within the SoMa West CBD by providing a clean and aesthetically appealing environment. This is achieved through sidewalk sweeping and power washing, removing litter and graffiti, and trash removal. These activities create the environment needed to achieve the CBD's goals. Sidewalks that are dirty and unclean, particularly from homeless activities, deter pedestrians and commercial activity.

In addition, the beautification activities specially benefit each assessed parcel by providing maintained landscaped corridors and art in public places. These activities create the environment needed to achieve the CBD's goals.

⁹ "Accelerating economic growth and vitality through smarter public safety management" IBM Global Business Services Executive Report, September 2012, pg. 2

Marketing and Advocacy

These activities are tied to and will specially benefit each individual parcel by encouraging business development and investment that generates customer traffic, which directly relates to increases in commercial activity, filling of vacant storefronts and offices and ultimately, increased lease rates for retail and office space. This is a special benefit to the District because it works to improve the positive perception of the District. Decisions on where to shop, eat or attend events are largely based on a perception of the place. If these activities were not communicated it would be a deterrent to pedestrian traffic, business and commerce.

Administration

The SoMa West CBD requires a professional staff to properly manage programs, communicate with stakeholders and provide leadership. Each parcel will specially benefit from the SoMa West CBD Administration staff that will ensure that the SoMa West CBD services are provided and deployed as specifically laid out in this Engineer's Report and will provide leadership to represent the community with one clear voice.

Contingency/Reserve/City Fees

The SoMa West CBD services and activities include a contingency, reserve fund, and city fee collection fund that will allow the administration staff to allocate assessment revenues to activities that may have cost overruns or to cover unforeseen expenses. These are necessary to carry out the CBD activities that specially benefit each assessed parcel.

Special Benefit Conclusion

Based on the special benefits each assessed parcel receives from the SoMa West CBD activities, we conclude that each of the proposed activities provides special benefits to the real property within the district and that each parcel's assessment is in direct relationship to and no greater than the special benefits received.

The special benefit to parcels from the proposed SoMa West CBD activities and improvements described in this report are equal to the total amount of the proposed assessment. Each individual assessed parcel's assessment does not exceed the reasonable cost of the proportionate special benefit it receives from the SoMa West CBD activities.

General Benefit Analysis

As required by the State Constitution Article XIID Section 4(a), the general benefits of an assessment district must be quantified and separated out so that the cost of the activities that are attributed to general benefit are deducted from the cost assessed against each specially benefitted parcel. General benefits are benefits from the SoMa West CBD activities and improvements that are not special in nature, are not "particular and distinct" and are not over and above the benefits that other parcels receive. This analysis will evaluate and determine the level of general benefits that (1) parcels inside of the SoMa West CBD, (2) parcels outside of the SoMa West CBD, and (3) the public at large may receive.

General Benefit to Parcels Inside the SoMa West CBD

The SoMa West CBD provides funds for activities and improvements that are designed and created to provide special benefits to each individually assessed parcel within the District. Each individual assessed parcel will specially benefit from the cleaner and safer public rights-of-way and increased economic activity, thus 100% of the benefits conferred on these parcels are distinct

and special in nature and that 0% of the SoMa West CBD activities provide a general benefit to parcels in the District boundary.

General Benefit to Parcels Outside of the SoMa West CBD

All the SoMa West CBD activities and improvements are provided solely to each of the individual assessed parcels in the SoMa West CBD boundary. Each of the CBD activities is provided to the public right-of-ways (streets, sidewalks) adjacent to all specially benefitted parcels or tenants in the SoMa West CBD. None of the surrounding parcels will directly receive any of the SoMa West CBD activities. Any benefits these parcels may receive are incidental to providing special benefits to the assessed parcels, and thus any cost associated to the incidental benefits are not reduced from the cost of providing special benefit.

General Benefit to the Public At Large

In addition to general benefit analysis to the parcels outside of the SoMa West CBD boundary, there may be general benefits to the public at large, i.e., those people that are either in the SoMa West CBD boundary and not specially benefitted from the activities, or people outside of the SoMa West CBD boundary that may benefit from the SoMa West CBD activities. In the case of the SoMa West CBD, the public at large are those people that are within the SoMa West CBD boundary that do not pay an assessment and do not specially benefit from the SoMa West CBD activities.

To calculate the general benefit the public at large may receive we determine the percentage of each SoMa West CBD activity budget that may benefit the general public. In this case, the Marketing and Advocacy activities are tailored to benefit and promote each assessed parcel and are not intended to benefit the general public. Administration and Contingency/Reserve activities are to provide daily management of the SoMa West CBD solely for the benefit of the assessed parcels, and are not intended to benefit the general public. If there are any public benefits, they are incidental and collateral to providing special benefits to the assessed parcels.

By contrast, the Clean, Safe and Beautiful activities may benefit the general public to some degree, as the general public may appreciate the enhanced level of maintenance and security as it passes through the SoMa West CBD. To quantify this, we first determine a general benefit factor for the Clean, Safe and Beautiful activities. The general benefit factor is a unit of measure that compares the special benefit that the assessed parcels receive compared to the general benefit that the general public receives. To determine the general benefit factor, we used previous districts that conducted intercept surveys in San Francisco (Union Square and West Portal) and Los Angeles (Historic Downtown, Leimert Park, Arts District, Downtown Industrial, Fashion District, and Sherman Oaks). The intent of the surveys was to determine what percentage of the general public was just passing through the district without any intent to engage in commercial activity. The surveys concluded that on average 1.4% of the respondents were within the district boundary with no intent to engage in any business activity. Here, since the SoMa West CBD is designed to promote a business and residential climate that encourages development, investment, and commerce, it follows that the benefits received by these pedestrians do not translate to a special benefit to the assessed parcels. In other words, based on the results of these surveys it is reasonable to conclude that 1.4% of Clean, Safe and Beautiful activities provide general benefits. However, to be conservative and to account for any variance in district type, size and services provided, we applied a 5% general public benefit factor to account for these variances. The general benefit factor is then multiplied by the District activity's budget to determine the overall general benefit for the Clean, Safe and Beautiful activities. The following table illustrates this calculation.

ACTIVITY	A Budget Amount	B Relative Benefit Factor	C General Benefit Allocation (A x B)
Clean, Safe and Beautiful	\$3,129,103	5.00%	\$156,455

This analysis indicates that \$156,455 of the Clean, Safe and Beautiful activities may be attributed to general benefit to the public at large, and must be raised from sources other than special assessments.

Total General Benefits

Using the sum of the three measures of general benefit described above, we find in year one that \$156,455 (5.0% of the Clean, Safe and Beautiful budget, which is equal to 3.94% of the total SoMa West CBD budget) may be general in nature and will be funded from sources other than special assessments.

SECTION F: COST ESTIMATE

2020 Operating Budget

The SoMa West CBD's operating budget takes into consideration:

1. The improvements and activities needed to provide special benefits to each individual parcel within the SoMa West CBD boundary (Section B),
2. The parcels that specially benefit from said improvements and activities (Section C), and
3. The costs associated with the special and general benefits conferred (Section E).

EXPENDITURES	TOTAL BUDGET	% of Budget
Clean, Safe and Beautiful	\$3,129,103.00	79.27%
Marketing and Advocacy	\$282,000.00	7.14%
Administration	\$359,000.00	9.09%
Contingency, Reserve, City Fees	\$177,812.00	4.50%
Total Expenditures	\$3,947,915.00	100.00%
REVENUES		
Assessment Revenues	\$3,741,943.94	94.78%
Other Revenues (1)	\$205,971.06	5.22%
Total Revenues	\$3,947,915.00	100.00%

(1) Other non-assessment funding to cover the cost associated with general benefit.

Budget Notation

The cost of providing programs and services may vary depending on the market cost for those programs and services. Expenditures may require adjustment up or down to continue the intended level of programs and services. Assessments may be subject to annual increases not to exceed the Consumer Price Index (CPI) for any given year and as determined by the Owners' Association. Any change will be approved by the Owners' Association board of directors and submitted to the City within its annual planning report.

Projected 15-Year Maximum Budgets

The following table illustrates the SoMa West CBD's annual assessment budget for the District's 15-year term. As an example, projections below detail a 3% annual assessment budget adjustment every fiscal year. Assessment rates may increase more than 3% if the CPI annual increase is more than 3%.

Fiscal Year	Total Budget
2019/20	\$3,741,944
2020/21	\$3,854,202
2021/22	\$3,969,828
2022/23	\$4,088,923
2023/24	\$4,211,591
2024/25	\$4,337,939
2025/26	\$4,468,077

Fiscal Year	Total Budget
2026/27	\$4,602,119
2027/28	\$4,740,183
2028/29	\$4,882,388
2029/30	\$5,028,860
2030/31	\$5,179,726
2031/32	\$5,335,117
2032/33	\$5,495,171
2033/34	\$5,660,026

Future Development

The above table is based on the District's current development status and does not account for possible increases to assessments due to changes to the parcel characteristics that are used to allocate special benefits (e.g., building square footage). The amount of each parcel's assessment will depend on the existing assessment rates as well as the specific characteristics of the parcel, as explained in further detail below in Section 5. Each parcel will be assessed on a prorated basis from the date it receives a temporary and/or permanent certificate of occupancy. Thus, changes to a parcel may result in corresponding revisions to the assessments. Over time the total assessments levied in the district likely will increase as parcels are developed.

Bond Issuance

The District will not issue bonds.

SECTION G: APPORTIONMENT METHOD

Assessment Methodology

As previously discussed in Section D, the SoMa West CBD allocates the assessment budget to parcel square footage and building square footage. The following table identifies the total assessable footage that currently exists across the district as a whole.

	All Parcels (for-profit and non-profit)	For-Profit Parcels only
Lot Square Footage	10,021,484	9,718,745
Building Square Footage	14,631,836	13,800,837

Calculation of Assessments

The assessment rate is determined by the following calculations:

All Parcels (for-profit and non-profit parcels) Clean & Safe, Administration, Contingency, Reserve, City Fee Budget = \$3,509,459.85

Assessment budget allocated to parcel square footage @ 50% = \$1,754,729.93

Assessment budget allocated to building square footage @ 50% = \$1,754,729.93

Parcel Footage Assessment Rate all parcels (for-profit and non-profit parcels):

Assessment budget \$1,754,729.93 / 10,021,484 parcel sq. ft. = \$0.17510

Building Square Footage Assessment Rate all parcels (for-profit and non-profit parcels):

Assessment budget \$1,754,729.93 / 14,631,836 building sq. ft. = \$0.11993

For-Profit Parcels only Marketing & Advocacy Budget = \$282,000.00

Assessment budget allocated to parcel square footage @ 50% = \$141,000.00

Assessment budget allocated to building square footage @ 50% = \$141,000.00

Parcel Square Footage Assessment Rate (for-profit parcels only):

Assessment budget \$141,000.00 / 9,718,745 parcel sq. ft. = \$0.01451

Building Square Footage Assessment Rate (for-profit parcels only):

Assessment budget \$141,000.00 / 13,800,837 building sq. ft. = \$0.01022

Note: The total For-Profit assessment rate consists of both of the above calculations (All Parcels Rate + For-Profit only Rate = Total For-Profit assessment rate).

Sample Parcel Assessment

To calculate the assessment for a for-profit parcel with 5,000 square feet of lot footage, 5,000 square feet of building multiply the lot square footage (5,000) by the assessment rate (\$0.18960) = \$948 + multiply the building square footage (5,000) by the assessment rate (\$0.13014) = \$650.70 = Initial annual parcel assessment \$1,598.70.

To calculate the assessment for a non-profit parcel with 5,000 square feet of lot footage, 5,000

square feet of building, and 50 linear feet of street front footage multiply the lot square footage (5,000) by the assessment rate (\$0.17510) = \$875.50 + multiply the building square footage (5,000) by the assessment rate (\$0.11993) = \$599.65 = Initial annual parcel assessment \$1,475.10.

Public Property Assessments

The District will serve all parcels within its boundary, including those parcels owned by the City and County or the State of California. All publicly-owned parcels, with the exception of parcels owned by the federal government, will pay their proportional share of costs based on the special benefits conferred to those individual parcels. Public owned parcels, such as the library and park will receive special benefit from District services that lead to increased use which directly relates to fulfilling their public service mission. Article XIII D of the California Constitution was added in November of 1996 to provide for these assessments. It specifically states in Section 4(a) that *"Parcels within a district that are owned or used by any agency...shall not be exempt from assessment unless the agency can demonstrate by clear and convincing evidence that those publicly owned parcels in fact receive no special benefit."* Below are the publicly-owned parcels that specially benefit from the SoMa West CBD activities.

APN	Situs	Owner	2020 Asmt	%
3526 001	1111 BRYANT	CALIF STATE - STATE LANDS	\$4,975.99	0.13%
3526 017	384 DORE	CALIF STATE - STATE LANDS	\$14,182.44	0.38%
3527 002	0	CALIF STATE - STATE LANDS	\$1,010.03	0.03%
3758 126	0	CALIF STATE - STATE LANDS	\$79,534.81	2.13%
3758 129	0	CALIF STATE - STATE LANDS	\$16,931.71	0.45%
3758 130	450 7TH ST	CALIF STATE - STATE LANDS	\$16,838.23	0.45%
3759 040	1009 HARRISON	CALIF STATE - STATE LANDS	\$24,529.75	0.66%
3759 041	0	CALIF STATE - STATE LANDS	\$369.73	0.01%
3760 116	0	CALIF STATE - STATE LANDS	\$8,682.01	0.23%
3760 117	0	CALIF STATE - STATE LANDS	\$7,451.47	0.20%
3760 120	0	CALIF STATE - STATE LANDS	\$5,460.62	0.15%
3760 124	0	CALIF STATE - STATE LANDS	\$7,811.72	0.21%
3781 007	522 08TH	CALIF STATE - STATE LANDS	\$8,444.05	0.23%
3782 002	0	CALIF STATE - STATE LANDS	\$10,428.27	0.28%
3782 004	0	CALIF STATE - STATE LANDS	\$7,489.39	0.20%
3523 005		CALIF STATE STATE LANDS COMM	\$13.08	0.00%
3528 003		CALIF STATE STATE LANDS COMM	\$10,902.09	0.29%
3758 127	950 Byrant	CITY PROPERTY	\$3,153.01	0.08%
3758 128	930 Bryant	CITY PROPERTY	\$2,680.00	0.07%
3759 042	425 07TH	CITY PROPERTY	\$112,299.76	3.00%
3755 010	356 7th St	CITY PROPERTY	\$758.04	0.02%
3781 008	934 BRANNAN	CITY PROPERTY	\$7,450.06	0.20%
3730 091	1129 HOWARD	RECREATION AND PARK DEPARTMENT	\$1,777.36	0.05%
3731 012	1004 FOLSOM	RECREATION AND PARK DEPARTMENT	\$2,488.56	0.07%
3754 016	55 Sherman	RECREATION AND PARK DEPARTMENT	\$20,855.97	0.56%
3731 240	255 7th St.	REDEVELOPMENT AGENCY OF CCS1 SO VAN NESS AVE	\$1,509.70	0.04%

3520 051	V1440 HARRISON	S F UNIFIED SCHOOL DISTRICT	\$14,211.16	0.38%
3754 063	349 07TH	S F UNIFIED SCHOOL DISTRICT	\$4,785.59	0.13%
3754 062	375 07TH	SAN FRANCISCO UNIFIED SCHOOL	\$5,066.51	0.14%
3754 064	45 CLEVELAND	SAN FRANCISCO UNIFIED SCHOOL	\$10,425.39	0.28%
3509 008A	1314 HOWARD	SFCC	\$9,079.59	0.24%
3753 313	935 FOLSOM	SFCC	\$3,884.56	0.10%
3759 043	450 6TH	SFCC	\$1,664.33	0.04%
3779 031	555 7TH	SFCC	\$1,191.06	0.03%
3779 032	555 7TH	SFCC	\$6,036.48	0.16%
3779 042	555 07TH	SFCC	\$355.51	0.01%
3779 043	555 07TH	SFCC	\$355.51	0.01%
3779 044	555 07TH	SFCC	\$355.51	0.01%
3779 141	555 07TH	SFCC	\$355.51	0.01%
3780 014	501 08TH	STATE PROPERTY	\$3,809.92	0.10%
3759 038	0	STATE PROPERTY	\$5,308.94	0.14%
			\$444,913.40	11.89%

Annual Assessment Adjustments

The cost of providing programs and services may vary depending on the market cost for those programs and services. Expenditures may require adjustment up or down to continue the intended level of programs and services. Assessments will be subject to an annual increase per year between 0% and the percent increase in the CPI. Any change will be approved by the Owner's Association board of directors and submitted to the City within its annual planning report, pursuant to Section 36650 of the California Streets and Highways Code.

Budget Adjustment

Any annual budget surplus will be rolled into the following year's District budget. The budget will be set accordingly, within the constraints of the management plan to adjust for surpluses that are carried forward. District funds may be used to fund the cost of renewing the District. Funds from an expired District shall be rolled over into the new District if one is established, or returned to the property owners if one is not established, in accordance with the Streets and Highways Code section 36671. District rollover funds may be spent on renewal.

If an error is discovered on a parcel's assessed footages, the District may investigate and correct the assessed footages after confirming the correction with the San Francisco City and County Assessor's office. The correction will be made in accordance with the assessment methodology and may result in an increase or decrease to the parcel's assessment.

The cost of providing programs and services may vary depending on the market cost for those programs and services. Expenditures may require adjustment up or down to continue the intended level of programs and services. The Owner's Association shall have the right to reallocate up to 10% by line item of the budget allocation within the budgeted categories. Any change will be approved by the Owners' Association board of directors and submitted to the City and County of San Francisco within its annual planning report, pursuant to Section 36650 of the California

Streets and Highways Code. The overall budget shall remain consistent with this Management District Plan. Each assessed parcel pays for 100% of the special benefit received based on the level of benefit received.

SECTION H: ASSESSMENT ROLL

The total assessment amount for FY 2019/2020 is \$3,741,943.94 apportioned to each individual assessed parcel, as follows.

APN	Situs	Owner	2020 Asmt	%
3526 001	1111 BRYANT	CALIF STATE - STATE LANDS	\$4,975.99	0.13%
3526 017	384 DORE	CALIF STATE - STATE LANDS	\$14,182.44	0.38%
3527 002	0	CALIF STATE - STATE LANDS	\$1,010.03	0.03%
3758 126	0	CALIF STATE - STATE LANDS	\$79,534.81	2.13%
3758 129	0	CALIF STATE - STATE LANDS	\$16,931.71	0.45%
3758 130	450 7TH ST	CALIF STATE - STATE LANDS	\$16,838.23	0.45%
3759 040	1009 HARRISON	CALIF STATE - STATE LANDS	\$24,529.75	0.66%
3759 041	0	CALIF STATE - STATE LANDS	\$369.73	0.01%
3760 116	0	CALIF STATE - STATE LANDS	\$8,682.01	0.23%
3760 117	0	CALIF STATE - STATE LANDS	\$7,451.47	0.20%
3760 120	0	CALIF STATE - STATE LANDS	\$5,460.62	0.15%
3760 124	0	CALIF STATE - STATE LANDS	\$7,811.72	0.21%
3781 007	522 08TH	CALIF STATE - STATE LANDS	\$8,444.05	0.23%
3782 002	0	CALIF STATE - STATE LANDS	\$10,428.27	0.28%
3782 004	0	CALIF STATE - STATE LANDS	\$7,489.39	0.20%
3523 005		CALIF STATE STATE LANDS COMM	\$13.08	0.00%
3528 003		CALIF STATE STATE LANDS COMM	\$10,902.09	0.29%
3758 127	950 Byrant	CITY PROPERTY	\$3,153.01	0.08%
3758 128	930 Bryant	CITY PROPERTY	\$2,680.00	0.07%
3759 042	425 07TH	CITY PROPERTY	\$112,299.76	3.00%
3755 010	356 7th St	CITY PROPERTY	\$758.04	0.02%
3781 008	934 BRANNAN	CITY PROPERTY	\$7,450.06	0.20%
3730 091	1129 HOWARD	RECREATION AND PARK DEPARTMENT	\$1,777.36	0.05%
3731 012	1004 FOLSOM	RECREATION AND PARK DEPARTMENT	\$2,488.56	0.07%
3754 016	55 Sherman	RECREATION AND PARK DEPARTMENT	\$20,855.97	0.56%
3731 240	255 7th St.	REDEVELOPMENT AGENCY OF CCS1 SO VAN NESS AVE	\$1,509.70	0.04%
	V1440			
3520 051	HARRISON	S F UNIFIED SCHOOL DISTRICT	\$14,211.16	0.38%
3754 063	349 07TH	S F UNIFIED SCHOOL DISTRICT	\$4,785.59	0.13%
3754 062	375 07TH	SAN FRANCISCO UNIFIED SCHOOL	\$5,066.51	0.14%
3754 064	45 CLEVELAND	SAN FRANCISCO UNIFIED SCHOOL	\$10,425.39	0.28%
3509 008A	1314 HOWARD	SFCC	\$9,079.59	0.24%
3753 313	935 FOLSOM	SFCC	\$3,884.56	0.10%
3759 043	450 6TH	SFCC	\$1,664.33	0.04%
3779 031	555 7TH	SFCC	\$1,191.06	0.03%
3779 032	555 7TH	SFCC	\$6,036.48	0.16%
3779 042	555 07TH	SFCC	\$355.51	0.01%

3779 043	555 07TH	SFCC	\$355.51	0.01%
3779 044	555 07TH	SFCC	\$355.51	0.01%
3779 141	555 07TH	SFCC	\$355.51	0.01%
3780 014	501 08TH	STATE PROPERTY	\$3,809.92	0.10%
3759 038	0	STATE PROPERTY	\$5,308.94	0.14%
			\$444,913.40	11.89%

APN	Situs	2020 Asmt	%	APN	Situs	2020 Asmt	%
3509 002	116 09TH	\$1,109.40	0.03%	3730 046	54 SUMNER	\$1,169.33	0.03%
3509 003	122 09TH	\$855.66	0.02%	3730 048	78 SUMNER	\$1,092.12	0.03%
3509 004	130 09TH	\$5,108.18	0.14%	3730 053	55 SUMNER	\$527.95	0.01%
3509 005	140 09TH	\$3,442.70	0.09%	3730 054	49 SUMNER	\$472.74	0.01%
3509 007	150 09TH	\$2,080.65	0.06%	3730 055	15 SUMNER	\$596.38	0.02%
3509 008	170 09TH	\$5,034.00	0.13%	3730 056	9 SUMNER	\$600.28	0.02%
3509 009	1330 HOWARD	\$3,172.53	0.08%	3730 059	1173 HOWARD	\$3,100.66	0.08%
3509 010	1350 HOWARD	\$4,351.06	0.12%	3730 060	1159 HOWARD	\$3,610.55	0.10%
3509 011	1380 HOWARD	\$15,963.99	0.43%	3730 061	14 RAUSCH	\$2,658.63	0.07%
3509 014	165 10TH	\$2,854.46	0.08%	3730 063	24 RAUSCH	\$1,092.46	0.03%
3509 015	151 10TH	\$2,294.41	0.06%	3730 064	30 RAUSCH	\$1,173.80	0.03%
3509 015A	145 10TH	\$2,036.00	0.05%	3730 065	32 RAUSCH	\$1,173.80	0.03%
3509 015B	135 10TH	\$3,501.54	0.09%	3730 066	36 RAUSCH	\$717.00	0.02%
3509 015C	123 10TH	\$3,009.55	0.08%	3730 067	40 RAUSCH	\$1,183.56	0.03%
3509 020	10 WASHBURN	\$1,033.52	0.03%	3730 068	46 RAUSCH	\$692.24	0.02%
3509 021	9 GRACE	\$1,186.22	0.03%	3730 075	0 V	\$796.34	0.02%
3509 022	14 WASHBURN	\$799.04	0.02%	3730 077	69 SUMNER	\$530.89	0.01%
3509 023	30 WASHBURN	\$1,177.37	0.03%	3730 078	0 V	\$796.34	0.02%
3509 024	23 GRACE	\$269.24	0.01%	3730 080	0 V	\$1,327.23	0.04%
3509 025	15 GRACE	\$269.24	0.01%	3730 082	45 RAUSCH	\$2,292.82	0.06%
3509 026	17 GRACE	\$536.77	0.01%	3730 084	33 RAUSCH	\$1,116.53	0.03%
3509 027	49 GRACE	\$408.32	0.01%	3730 085	29 RAUSCH	\$1,157.53	0.03%
3509 031	60 WASHBURN	\$582.28	0.02%	3730 086	23 RAUSCH	\$1,154.82	0.03%
3509 041	113 10TH	\$2,606.44	0.07%	3730 087Z		\$0.00	0.00%
3509 044	42 WASHBURN	\$1,266.04	0.03%	3730 089	1141 HOWARD	\$894.01	0.02%
3509 050	54 WASHBURN	\$665.22	0.02%	3730 090	1137 HOWARD	\$1,259.69	0.03%
3509 051	55 GRACE	\$653.90	0.02%	3730 093	20 LANGTON	\$642.86	0.02%
3509 052	50 WASHBURN	\$359.35	0.01%	3730 094	24 LANGTON	\$784.98	0.02%
3509 053	52 WASHBURN	\$410.24	0.01%	3730 095	30 LANGTON	\$599.15	0.02%
3509 071	61 GRACE	\$220.76	0.01%	3730 096	34 VLANGTON	\$437.12	0.01%
3509 072	61 GRACE	\$220.76	0.01%	3730 097	40 LANGTON	\$667.47	0.02%
3509 073	61 GRACE	\$220.76	0.01%	3730 098	44 LANGTON	\$714.32	0.02%
3509 074	61 GRACE	\$220.76	0.01%	3730 100	52 LANGTON	\$875.57	0.02%
3510 003	128 10TH	\$1,651.41	0.04%	3730 101	58 LANGTON	\$902.11	0.02%
3510 006	134 10TH	\$3,623.41	0.10%	3730 102	64 LANGTON	\$756.35	0.02%
3510 007	134 10TH	\$703.18	0.02%	3730 104	74 LANGTON	\$843.54	0.02%
3510 008	154 10TH	\$1,878.16	0.05%	3730 105	80 LANGTON	\$1,487.14	0.04%
3510 009	160 10TH	\$704.57	0.02%	3730 108	73 LANGTON	\$884.16	0.02%
3510 010	916 NATOMA	\$1,304.50	0.03%	3730 109	71 LANGTON	\$662.66	0.02%
3510 011	170 10TH	\$10,434.57	0.28%	3730 111	41 LANGTON	\$714.98	0.02%
3510 012	1434 HOWARD	\$2,609.56	0.07%	3730 117	1 LANGTON	\$1,213.94	0.03%
3510 014	1450 HOWARD	\$871.78	0.02%	3730 118	1117 HOWARD	\$862.56	0.02%

3510 015	1452 HOWARD	\$861.24	0.02%	3730 119	240 07TH	\$2,810.01	0.08%
3510 018	1470 HOWARD	\$718.86	0.02%	3730 120	7 LANGTON	\$1,538.89	0.04%
3510 019	1480 HOWARD	\$901.37	0.02%	3730 122	1162 FOLSOM	\$1,041.05	0.03%
3510 020	1488 HOWARD	\$2,450.54	0.07%	3730 124	1 SUMNER	\$271.63	0.01%
3510 021	169 11TH	\$3,647.24	0.10%	3730 125	3 SUMNER	\$271.63	0.01%
3510 023	969 NATOMA	\$697.13	0.02%	3730 126	5 SUMNER	\$204.60	0.01%
3510 024	967 NATOMA	\$452.47	0.01%	3730 127	7 SUMNER	\$204.60	0.01%
3510 025	965 NATOMA	\$700.00	0.02%	3730 129	1 RAUSCH	\$269.09	0.01%
3510 026	959 NATOMA	\$778.09	0.02%	3730 130	1000 RAUSCH	\$295.25	0.01%
3510 027	955 NATOMA	\$843.16	0.02%	3730 131	1 RAUSCH	\$298.11	0.01%
3510 028	P000 NATOMA	\$598.89	0.02%	3730 132	1000 RAUSCH	\$297.98	0.01%
3510 029	0 NATOMA	\$598.89	0.02%	3730 133	1 RAUSCH	\$243.19	0.01%
3510 030	935 NATOMA	\$680.86	0.02%	3730 134	1000 RAUSCH	\$369.43	0.01%
3510 031	926 NATOMA	\$844.68	0.02%	3730 135	1 RAUSCH	\$375.81	0.01%
3510 034	956 NATOMA	\$666.29	0.02%	3730 136	1 RAUSCH	\$449.21	0.01%
3510 035	964 NATOMA	\$1,395.46	0.04%	3730 137	2290 8TH	\$321.55	0.01%
3510 037	161 11TH	\$842.64	0.02%	3730 138	2290 08TH	\$351.36	0.01%
3510 039	973 MINNA	\$1,499.03	0.04%	3730 139	229 08TH	\$320.25	0.01%
3510 043	911 MINNA	\$944.32	0.03%	3730 140	2290 08TH	\$349.14	0.01%
3510 044	141 11TH	\$1,088.63	0.03%	3730 141	229 08TH	\$181.00	0.00%
3510 055	147 11TH	\$1,797.94	0.05%	3730 142	81 LANGTON	\$290.07	0.01%
3510 056	145 11TH	\$1,597.46	0.04%	3730 143	81 LANGTON	\$294.88	0.01%
3510 058	915 MINNA	\$2,202.64	0.06%	3730 144	81 LANGTON	\$280.44	0.01%
3510 059	120 10TH	\$1,583.25	0.04%	3730 145	81 LANGTON	\$248.03	0.01%
3510 060	1458 HOWARD	\$2,109.82	0.06%	3730 146	81 LANGTON	\$300.09	0.01%
3510 061	940 NATOMA	\$182.05	0.00%	3730 147	81 LANGTON	\$254.67	0.01%
3510 062	940 NATOMA	\$182.05	0.00%	3730 148	81 LANGTON	\$235.80	0.01%
3510 063	940 NATOMA	\$179.96	0.00%	3730 149	81 LANGTON	\$225.39	0.01%
3510 064	940 NATOMA	\$177.49	0.00%	3730 150	81 LANGTON	\$232.42	0.01%
3510 065	940 NATOMA	\$181.92	0.00%	3730 151	81 LANGTON	\$335.75	0.01%
3510 066	940 NATOMA	\$181.92	0.00%	3730 152	81 LANGTON	\$371.28	0.01%
3510 067	940 NATOMA	\$177.49	0.00%	3730 153	81 LANGTON	\$357.74	0.01%
3510 068	940 NATOMA	\$177.36	0.00%	3730 154	81 LANGTON	\$317.79	0.01%
3510 069	960 NATOMA	\$199.50	0.01%	3730 155	81 LANGTON	\$309.72	0.01%
3510 070	950 NATOMA	\$206.53	0.01%	3730 156	81 LANGTON	\$315.32	0.01%
3510 071	960 NATOMA	\$167.48	0.00%	3730 162	73 SUMNER	\$280.79	0.01%
3510 072	960 NATOMA	\$206.53	0.01%	3730 163	73 SUMNER	\$215.98	0.01%
3511 003	120 11TH	\$2,510.41	0.07%	3730 164	73 SUMNER	\$213.90	0.01%
3511 006	140 11TH	\$2,941.48	0.08%	3730 165	73 SUMNER	\$219.37	0.01%
3511 009	146 11TH	\$719.43	0.02%	3730 166	73 SUMNER	\$205.44	0.01%
3511 010	158 11TH	\$1,797.48	0.05%	3730 167	73 SUMNER	\$280.53	0.01%
3511 012	1500 HOWARD	\$7,248.01	0.19%	3730 168	73 SUMNER	\$230.56	0.01%
3511 013	1522 HOWARD	\$956.22	0.03%	3730 169	73 SUMNER	\$218.59	0.01%
3511 014	1530 HOWARD	\$611.36	0.02%	3730 170	73 SUMNER	\$259.97	0.01%
3511 015	1532 HOWARD	\$572.33	0.02%	3730 171	73 SUMNER	\$213.38	0.01%
3511 017	1544 HOWARD	\$904.56	0.02%	3730 172	73 SUMNER	\$245.14	0.01%
3511 017A	97 LAFAYETTE	\$1,215.22	0.03%	3730 173	73 SUMNER	\$216.24	0.01%
3511 018	1550 HOWARD	\$1,538.85	0.04%	3730 174	73 SUMNER	\$218.72	0.01%
3511 019	1556 HOWARD	\$801.80	0.02%	3730 175	73 SUMNER	\$234.98	0.01%
3511 020	1558 HOWARD	\$1,238.98	0.03%	3730 176	73 SUMNER	\$258.28	0.01%
3511 021	1566 HOWARD	\$783.93	0.02%	3730 177	73 SUMNER	\$248.78	0.01%
3511 022	1570 HOWARD	\$1,129.38	0.03%	3730 178	1150 FOLSOM	\$311.62	0.01%
3511 023	1596 HOWARD	\$8,685.11	0.23%	3730 179	1150 FOLSOM	\$240.30	0.01%
3511 025	155 12TH	\$2,548.46	0.07%	3730 180	1150 FOLSOM	\$240.17	0.01%

3511 031	1563 MISSION	\$8,235.16	0.22%	3730 181	1150 FOLSOM	\$239.78	0.01%
3511 033	1551 MISSION	\$5,093.26	0.14%	3730 182	1150 FOLSOM	\$323.72	0.01%
3511 037	1065 VMINNA	\$343.56	0.01%	3730 183	1150 FOLSOM	\$346.24	0.01%
3511 038	1063 VMINNA	\$350.96	0.01%	3730 184	1150 FOLSOM	\$321.51	0.01%
3511 039	1053 MINNA	\$819.28	0.02%	3730 185	1150 FOLSOM	\$321.64	0.01%
3511 040	48 LAFAYETTE	\$1,695.44	0.05%	3730 186	1150 FOLSOM	\$320.34	0.01%
3511 042	64 LAFAYETTE	\$584.18	0.02%	3730 187	1150 FOLSOM	\$338.82	0.01%
3511 043	66 LAFAYETTE	\$550.21	0.01%	3730 188	19 RAUSCH A	\$251.94	0.01%
3511 044	1084 NATOMA	\$1,078.15	0.03%	3730 189	19 RAUSCH B	\$251.94	0.01%
3511 048	1077 NATOMA	\$1,045.57	0.03%	3730 190	19 RAUSCH C	\$251.94	0.01%
3511 049	1071 NATOMA	\$829.16	0.02%	3730 191	19 RAUSCH D	\$251.94	0.01%
3511 053	81 LAFAYETTE	\$1,069.47	0.03%	3730 192	19 RAUSCH E	\$251.94	0.01%
3511 054	1035 NATOMA	\$557.50	0.01%	3730 199	60 RAUSCH	\$267.30	0.01%
3511 056	1023 NATOMA	\$703.00	0.02%	3730 200	60 RAUSCH	\$472.15	0.01%
3511 057	1016 NATOMA	\$977.86	0.03%	3730 201	60 RAUSCH	\$316.24	0.01%
3511 060	1034 NATOMA	\$678.35	0.02%	3730 202	60 RAUSCH	\$423.34	0.01%
3511 061	1040 NATOMA	\$610.67	0.02%	3730 203	60 RAUSCH	\$269.90	0.01%
3511 064	55 LAFAYETTE	\$778.96	0.02%	3730 204	60 RAUSCH	\$272.90	0.01%
3511 065	47 LAFAYETTE	\$815.30	0.02%	3730 205	60 RAUSCH	\$300.23	0.01%
3511 066	35 LAFAYETTE	\$1,892.97	0.05%	3730 206	60 RAUSCH	\$273.29	0.01%
3511 068	1041 MINNA	\$192.77	0.01%	3730 207	60 RAUSCH	\$287.99	0.01%
3511 068A	1037 MINNA	\$204.34	0.01%	3730 208	60 RAUSCH	\$255.98	0.01%
3511 068B	1039 MINNA	\$300.52	0.01%	3730 209	60 RAUSCH	\$301.40	0.01%
3511 069	1033 MINNA	\$192.01	0.01%	3730 210	60 RAUSCH	\$291.38	0.01%
3511 069A	1035 MINNA	\$204.34	0.01%	3730 211	60 RAUSCH	\$282.92	0.01%
3511 073	1016 MINNA	\$915.86	0.02%	3730 212	60 RAUSCH	\$244.27	0.01%
3511 078	15 LAFAYETTE	\$939.49	0.03%	3730 213	60 RAUSCH	\$307.39	0.01%
3511 084	1022 NATOMA	\$394.66	0.01%	3730 214	60 RAUSCH	\$263.92	0.01%
3511 085	1022 NATOMA	\$273.89	0.01%	3730 215	60 RAUSCH	\$201.45	0.01%
3511 086	1022 NATOMA	\$467.67	0.01%	3730 216	60 RAUSCH	\$234.38	0.01%
3511 087	83 LAFAYETTE	\$195.21	0.01%	3730 217	60 RAUSCH	\$250.90	0.01%
3511 088	83 LAFAYETTE	\$195.21	0.01%	3730 218	60 RAUSCH	\$241.79	0.01%
3511 089	83 LAFAYETTE	\$222.67	0.01%	3730 219	60 RAUSCH	\$263.01	0.01%
3511 090	83 LAFAYETTE	\$195.21	0.01%	3730 220	60 RAUSCH	\$289.30	0.01%
3511 091	1065 NATOMA	\$433.21	0.01%	3730 221	60 RAUSCH	\$217.33	0.01%
3511 092	1067 NATOMA	\$384.28	0.01%	3730 222	60 RAUSCH	\$240.62	0.01%
3511 093	99 SO VAN NESS	\$24,564.50	0.66%	3730 223	60 RAUSCH	\$277.84	0.01%
3511 094	1095 NATOMA	\$219.02	0.01%	3730 224	60 RAUSCH	\$233.73	0.01%
3511 095	1095 NATOMA	\$235.42	0.01%	3730 225	60 RAUSCH	\$307.91	0.01%
3511 096	1095 NATOMA	\$235.94	0.01%	3730 226	60 RAUSCH	\$160.72	0.00%
3511 097	1096 NATOMA	\$227.74	0.01%	3730 227	60 RAUSCH	\$180.24	0.00%
3511 098	1095 NATOMA	\$217.85	0.01%	3730 228	60 RAUSCH	\$184.53	0.00%
3511 099	1095 NATOMA	\$234.90	0.01%	3730 229	60 RAUSCH	\$243.10	0.01%
3511 100	1095 NATOMA	\$231.51	0.01%	3730 230	60 RAUSCH	\$242.44	0.01%
3511 101	1095 NATOMA	\$226.70	0.01%	3730 231	60 RAUSCH	\$258.84	0.01%
3511 102	0	\$212.43	0.01%	3730 232	60 RAUSCH	\$241.53	0.01%
3511 103	0	\$226.75	0.01%	3730 233	60 RAUSCH	\$209.13	0.01%
3511 104	0	\$230.52	0.01%	3730 234	60 RAUSCH	\$205.09	0.01%
3511 105	0	\$217.77	0.01%	3730 235	60 RAUSCH	\$222.53	0.01%
3511 106	63 LAFAYETTE	\$204.10	0.01%	3730 236	239 8TH ST,#1	\$221.64	0.01%
3511 107	0	\$208.79	0.01%	3730 237	239 8TH ST,#2	\$221.12	0.01%
3511 108	0	\$208.79	0.01%	3730 238	239 8TH ST,#3	\$215.92	0.01%

3511 109	0	\$207.75	0.01%	3730 239	239 8TH ST,#4	\$241.30	0.01%
3511 111	1025 MINNA	\$258.78	0.01%	3730 240	239 8TH	\$204.60	0.01%
3511 112	1025 MINNA	\$266.59	0.01%	3730 241	239 8TH ST,#6	\$220.34	0.01%
3511 113	1025 MINNA	\$196.96	0.01%	3730 242	239 8TH ST,#7	\$240.12	0.01%
3511 114	1025 MINNA	\$202.30	0.01%	3730 243	239 8TH ST,#8	\$331.61	0.01%
3511 115	1025 MINNA	\$216.23	0.01%	3730 244	239 8TH ST,#9	\$322.37	0.01%
3511 116	1025 MINNA	\$219.48	0.01%	3730 245	239 8TH ST,#10	\$309.23	0.01%
3511 117	1025 MINNA	\$208.68	0.01%	3730 246	239 8TH ST,#11	\$341.64	0.01%
3511 118	1025 MINNA	\$212.58	0.01%	3730 247	239 8TH ST,#12	\$282.68	0.01%
3511 119	9 LAFAYETTE	\$288.13	0.01%	3730 248	239 8TH ST,#13	\$316.26	0.01%
3511 120	9 LAFAYETTE	\$318.06	0.01%	3730 249	239 8TH ST,#14	\$329.79	0.01%
3511 121	9 LAFAYETTE	\$292.43	0.01%	3730 250	72 LANGTON	\$263.14	0.01%
3511 122	1028 NATOMA	\$253.84	0.01%	3730 251	72 LANGTON	\$312.46	0.01%
3511 123	1028 NATOMA	\$261.91	0.01%	3730 252	72 LANGTON	\$283.57	0.01%
3511 124	1028 NATOMA	\$261.91	0.01%	3730 254	1168 FOLSOM	\$150.93	0.00%
3511 125	1028 NATOMA	\$243.03	0.01%	3730 255	1168 FOLSOM	\$204.16	0.01%
3511 126	75 LAFAYETTE	\$399.92	0.01%	3730 256	1168 FOLSOM	\$193.62	0.01%
3511 127	75 LAFAYETTE	\$397.32	0.01%	3730 257	1168 FOLSOM	\$144.68	0.00%
3511 128	1042 MINNA	\$325.35	0.01%	3730 258	1168 FOLSOM	\$183.99	0.00%
3511 129	1042 MINNA	\$276.55	0.01%	3730 259	1168 FOLSOM	\$193.62	0.01%
3511 130	1042 MINNA	\$308.30	0.01%	3730 260	1168 FOLSOM	\$194.27	0.01%
3511 135	21 LAFAYETTE	\$665.87	0.02%	3730 261	1168 FOLSOM	\$197.78	0.01%
3511 136	21 LAFAYETTE	\$693.07	0.02%	3730 262	1168 FOLSOM	\$144.68	0.00%
3511 137	21 LAFAYETTE	\$664.05	0.02%	3730 263	1168 FOLSOM	\$191.01	0.01%
3511 161	1029 NATOMA	\$222.40	0.01%	3730 264	1168 FOLSOM	\$192.84	0.01%
3511 162	1029 NATOMA	\$212.51	0.01%	3730 265	1168 FOLSOM	\$193.36	0.01%
3511 163	1029 NATOMA	\$212.51	0.01%	3730 266	1168 FOLSOM	\$197.78	0.01%
3511 164	1029 NATOMA	\$212.51	0.01%	3730 267	1168 FOLSOM	\$144.68	0.00%
3511 184		\$332.03	0.01%	3730 268	1168 FOLSOM	\$191.01	0.01%
3511 185		\$319.27	0.01%	3730 269	1168 FOLSOM	\$192.84	0.01%
3511 186		\$290.12	0.01%	3730 270	1168 FOLSOM	\$193.36	0.01%
3514 003	101 SOUTH VAN NESS	\$2,994.00	0.08%	3730 271	1168 FOLSOM	\$199.86	0.01%
3514 004	180 12TH	\$3,538.67	0.09%	3730 272	1168 FOLSOM	\$144.68	0.00%
3514 004A	194 12TH	\$1,846.86	0.05%	3730 273	1168 FOLSOM	\$200.39	0.01%
3514 005	1618 HOWARD	\$2,954.37	0.08%	3730 274	1168 FOLSOM	\$202.34	0.01%
3514 006	123 SOUTH VAN NESS	\$2,306.52	0.06%	3730 275	1168 FOLSOM	\$202.86	0.01%
3514 007	131 SOUTH VAN NESS	\$2,396.72	0.06%	3730 276	52 RAUSCH UNIT 101	\$163.43	0.00%
3514 008	139 SOUTH VAN NESS	\$1,504.68	0.04%	3730 277	52 RAUSCH ST UNIT 102	\$167.33	0.00%
3514 009	145 SOUTH VAN NESS	\$958.40	0.03%	3730 278	52 RAUSCH ST UNIT 103	\$179.05	0.00%
3514 010	165 SOUTH VAN NESS	\$1,666.39	0.04%	3730 279	52 RAUSCH ST UNIT 104	\$232.92	0.01%
3515 001	1601 HOWARD	\$1,869.63	0.05%	3730 280	52 RAUSCH ST UNIT 201	\$191.93	0.01%
3515 002	212 12TH	\$994.58	0.03%	3730 281	52 RAUSCH ST UNIT 202	\$247.11	0.01%
3515 003	224 12TH	\$2,080.85	0.06%	3730 282	52 RAUSCH ST UNIT 301	\$198.83	0.01%
3515 005	240 12TH	\$3,180.87	0.09%	3730 283	52 RAUSCH ST UNIT 302	\$200.65	0.01%
3515 009	286 12TH	\$828.18	0.02%	3730 285	48 LANGTON	\$266.19	0.01%
3515 010	288 12TH	\$1,283.66	0.03%	3730 286	48 LANGTON	\$289.36	0.01%
3515 011	1608 FOLSOM	\$959.12	0.03%	3730 287	48 LANGTON	\$288.32	0.01%
3515 012	0 V	\$414.76	0.01%	3730 290	282-284 7th St	\$1,860.01	0.05%
3515 013	1622 FOLSOM	\$984.26	0.03%	3731 018	1034 FOLSOM	\$558.16	0.01%
3515 014	1626 FOLSOM	\$805.84	0.02%	3731 019	1040 FOLSOM	\$2,116.73	0.06%
3515 019	170 13TH	\$8,985.13	0.24%	3731 020	1048 FOLSOM	\$899.33	0.02%
3515 020	172 V13TH	\$501.32	0.01%	3731 021	1052 FOLSOM	\$2,247.65	0.06%
3515 021	1699 HOWARD	\$3,900.28	0.10%	3731 023	1060 FOLSOM	\$821.50	0.02%
3515 022	1675 HOWARD	\$7,136.72	0.19%	3731 024	1062 FOLSOM	\$2,422.13	0.06%

3515 027	1675 HOWARD	\$1,761.29	0.05%	3731 026	1070 FOLSOM	\$776.14	0.02%
3515 029	1641 VHOWARD	\$687.89	0.02%	3731 027	1074 FOLSOM	\$879.53	0.02%
3515 030	1639 VHOWARD	\$651.48	0.02%	3731 030	1090 FOLSOM	\$1,838.15	0.05%
3515 031	1637 VHOWARD	\$651.48	0.02%	3731 031	273 7TH	\$2,453.86	0.07%
3515 032	1627 VHOWARD	\$1,303.15	0.03%	3731 033	259 07TH	\$3,339.82	0.09%
3515 034	1625 VHOWARD	\$651.48	0.02%	3731 040	225 07TH	\$1,302.69	0.03%
3515 035	1621 VHOWARD	\$676.48	0.02%	3731 041	219 07TH	\$1,206.90	0.03%
3515 037	252 12TH	\$13,262.10	0.35%	3731 043	1077 HOWARD	\$2,781.25	0.07%
3515 038	260 12TH	\$1,667.86	0.04%	3731 044	10 MOSS	\$736.83	0.02%
3515 039	1640 FOLSOM	\$1,186.25	0.03%	3731 053	62 MOSS	\$919.23	0.02%
3515 040	1690 FOLSOM	\$16,162.43	0.43%	3731 054	66 MOSS	\$947.75	0.03%
3516 001	1501 HOWARD	\$2,144.28	0.06%	3731 054A	70 MOSS	\$498.05	0.01%
3516 003	216 11TH	\$1,130.10	0.03%	3731 055	76 MOSS	\$802.04	0.02%
3516 004	224 11TH	\$1,129.42	0.03%	3731 060	69 MOSS	\$620.31	0.02%
3516 005	230 11TH	\$1,832.29	0.05%	3731 061	65 MOSS	\$620.31	0.02%
3516 007	270 11TH	\$1,431.51	0.04%	3731 062	61 MOSS	\$669.25	0.02%
3516 009	276 11TH	\$2,759.92	0.07%	3731 062A	53 MOSS	\$1,029.43	0.03%
3516 010	278 11TH	\$399.14	0.01%	3731 063	51 MOSS	\$610.47	0.02%
3516 011	298 11TH	\$895.76	0.02%	3731 068	29 MOSS	\$842.64	0.02%
3516 017	1580 FOLSOM	\$778.45	0.02%	3731 069	23 MOSS	\$673.98	0.02%
3516 018	1582 FOLSOM	\$1,970.37	0.05%	3731 070	19 MOSS	\$713.40	0.02%
3516 019	255 12TH	\$42,561.82	1.14%	3731 071	1069 HOWARD	\$2,507.26	0.07%
3516 037	123 KISSLING	\$1,997.62	0.05%	3731 072	1061 HOWARD	\$2,245.26	0.06%
3516 039	118 KISSLING	\$435.14	0.01%	3731 073	1055 HOWARD	\$950.05	0.03%
3516 040	124 KISSLING	\$369.42	0.01%	3731 074	1049 HOWARD	\$1,911.46	0.05%
3516 041	130 KISSLING	\$363.25	0.01%	3731 076	112 RUSS	\$796.61	0.02%
3516 042	134 KISSLING	\$363.13	0.01%	3731 077	124 RUSS	\$1,704.82	0.05%
3516 043	138 KISSLING	\$509.93	0.01%	3731 078	130 RUSS	\$909.99	0.02%
3516 044	160 KISSLING	\$11,760.90	0.31%	3731 079	132 RUSS	\$826.70	0.02%
3516 053	1597 HOWARD	\$1,476.13	0.04%	3731 082	146 RUSS	\$1,465.49	0.04%
3516 054	1585 HOWARD	\$1,479.85	0.04%	3731 083	152 RUSS	\$1,427.75	0.04%
3516 055	1583 HOWARD	\$1,512.77	0.04%	3731 084	160 RUSS	\$2,118.55	0.06%
3516 056	1581 HOWARD	\$854.74	0.02%	3731 087	190 RUSS	\$1,145.85	0.03%
3516 058	1559 HOWARD	\$852.87	0.02%	3731 088	181 RUSS	\$1,310.59	0.04%
3516 063	1541 HOWARD	\$779.86	0.02%	3731 092	155 RUSS	\$1,177.43	0.03%
3516 064	1531 HOWARD	\$1,493.14	0.04%	3731 093	151 RUSS	\$1,010.85	0.03%
3516 065	1521 HOWARD	\$791.50	0.02%	3731 094	1035 HOWARD	\$13,401.46	0.36%
3516 066	1526 FOLSOM	\$3,953.47	0.11%	3731 095	1025 HOWARD	\$4,892.11	0.13%
3516 067	1560 FOLSOM	\$1,831.77	0.05%	3731 099	34 HARRIET	\$1,653.79	0.04%
3516 068	135 KISSLING	\$3,430.58	0.09%	3731 104	58 HARRIET	\$1,060.18	0.03%
3516 069	107 KISSLING	\$1,192.39	0.03%	3731 105	62 HARRIET	\$835.06	0.02%
3516 070	238 11TH	\$2,946.53	0.08%	3731 109	80 HARRIET	\$621.19	0.02%
3516 071	1516 FOLSOM	\$396.77	0.01%	3731 110	84 HARRIET	\$1,016.44	0.03%
3516 072	1516 FOLSOM	\$462.63	0.01%	3731 113	31 HARRIET	\$1,862.78	0.05%
3516 073	1516 FOLSOM	\$507.40	0.01%	3731 115	19 HARRIET	\$822.34	0.02%
3517 013	1400 FOLSOM	\$16,685.42	0.45%	3731 116	15 HARRIET	\$635.41	0.02%
3517 014	1468 FOLSOM	\$2,218.45	0.06%	3731 117	1011 HOWARD	\$3,479.03	0.09%
3517 015	1480 FOLSOM	\$12,973.08	0.35%	3731 119	49 MOSS	\$1,348.85	0.04%
3517 016	245 11TH	\$3,755.70	0.10%	3731 122	1086 FOLSOM	\$1,094.99	0.03%

3517 020	75 KISSLING	\$582.29	0.02%	3731 124	90 MOSS	\$639.49	0.02%
3517 021	69 KISSLING	\$582.86	0.02%	3731 125	1080 FOLSOM	\$2,509.19	0.07%
3517 022	63 KISSLING	\$591.45	0.02%	3731 127	14 MOSS	\$784.50	0.02%
3517 023	57 KISSLING	\$684.58	0.02%	3731 128	1097 HOWARD	\$238.22	0.01%
3517 024	51 KISSLING	\$438.61	0.01%	3731 129	1097 HOWARD	\$238.22	0.01%
3517 025	52 KISSLING	\$620.03	0.02%	3731 130	1097 HOWARD	\$233.15	0.01%
3517 026	58 KISSLING	\$561.99	0.02%	3731 131	1097 HOWARD	\$330.36	0.01%
3517 027	62 KISSLING	\$433.59	0.01%	3731 132	1097 HOWARD	\$283.12	0.01%
3517 028	72 KISSLING	\$560.30	0.01%	3731 133	1097 HOWARD	\$238.22	0.01%
3517 028A	74 KISSLING	\$590.88	0.02%	3731 134	1097 HOWARD	\$238.22	0.01%
3517 029	80 KISSLING	\$2,103.24	0.06%	3731 135	1097 HOWARD	\$238.22	0.01%
3517 030	221 11TH	\$2,301.88	0.06%	3731 136	1097 HOWARD	\$328.41	0.01%
3517 031	201 11TH	\$6,522.64	0.17%	3731 137	1097 HOWARD	\$242.39	0.01%
3517 032	1421 HOWARD	\$593.49	0.02%	3731 138	1097 HOWARD	\$281.82	0.01%
3517 033	1419 HOWARD	\$1,564.66	0.04%	3731 139	1097 HOWARD	\$284.03	0.01%
3517 034	1415 HOWARD	\$2,777.94	0.07%	3731 140	1097 HOWARD	\$284.03	0.01%
3517 035	1401 HOWARD	\$7,946.63	0.21%	3731 141	1097 HOWARD	\$283.12	0.01%
3517 036	240 10TH	\$361.95	0.01%	3731 142	1097 HOWARD	\$238.22	0.01%
3517 037	260 10TH	\$13,516.99	0.36%	3731 143	1097 HOWARD	\$238.22	0.01%
3517 038	250 10TH	\$1,688.74	0.05%	3731 144	1097 HOWARD	\$238.22	0.01%
3518 001	1301 HOWARD	\$3,292.83	0.09%	3731 145	1097 HOWARD	\$328.41	0.01%
3518 002	220 09TH	\$5,919.75	0.16%	3731 146	1097 HOWARD	\$261.91	0.01%
3518 003	228 9TH	\$1,369.80	0.04%	3731 147	1097 HOWARD	\$281.82	0.01%
3518 004	234 09TH	\$1,924.09	0.05%	3731 148	1097 HOWARD	\$284.03	0.01%
3518 005	244 9TH	\$1,123.58	0.03%	3731 149	1097 HOWARD	\$284.03	0.01%
3518 008	258 09TH	\$993.63	0.03%	3731 150	159 RUSS	\$332.99	0.01%
3518 009	264 09TH	\$799.37	0.02%	3731 151	161 RUSS	\$332.99	0.01%
3518 010	264 V	\$799.37	0.02%	3731 152	163 RUSS	\$255.04	0.01%
3518 011	272 09TH	\$2,657.70	0.07%	3731 153	165 RUSS	\$255.04	0.01%
3518 012	288 09TH	\$4,113.30	0.11%	3731 156	56 MOSS	\$267.56	0.01%
3518 015	1398 FOLSOM	\$977.44	0.03%	3731 157	56 MOSS	\$306.34	0.01%
3518 016	291 10TH	\$4,626.82	0.12%	3731 158	56 MOSS	\$267.56	0.01%
3518 018	255 10TH	\$4,497.54	0.12%	3731 159	56 MOSS	\$267.56	0.01%
3518 020	241 10TH	\$6,803.67	0.18%	3731 160	172 RUSS	\$646.78	0.02%
3518 022	1375 HOWARD	\$5,408.24	0.14%	3731 161	170 RUSS	\$613.47	0.02%
3518 023	1345 HOWARD	\$1,321.51	0.04%	3731 162	142 RUSS	\$333.29	0.01%
3518 024	18 DORE	\$679.46	0.02%	3731 163	142 RUSS	\$328.22	0.01%
3518 033	45 DORE	\$1,358.36	0.04%	3731 164	142 RUSS	\$432.33	0.01%
3518 035	1325 HOWARD	\$2,621.93	0.07%	3731 165	142 RUSS	\$460.05	0.01%
3518 038	0 V10TH ST	\$758.42	0.02%	3731 166	142 RUSS	\$443.39	0.01%
3518 039	V000 10TH	\$1,611.64	0.04%	3731 167	142 RUSS	\$442.74	0.01%
3518 040	44 DORE	\$1,761.84	0.05%	3731 168	54 HARRIET	\$298.42	0.01%
3518 041	42 DORE	\$1,733.07	0.05%	3731 169	54 HARRIET	\$254.43	0.01%
3518 042	52 DORE	\$1,213.43	0.03%	3731 170	54 HARRIET	\$218.38	0.01%
3518 043	54 DORE	\$1,213.43	0.03%	3731 171	1026 FOLSOM	\$120.90	0.00%
3518 045	1346 FOLSOM	\$7,888.47	0.21%	3731 172	1026 FOLSOM	\$168.40	0.00%
3518 046	30 DORE	\$101.49	0.00%	3731 173	1026 FOLSOM	\$190.53	0.01%
3518 047	30 DORE	\$99.54	0.00%	3731 174	1026 FOLSOM	\$190.53	0.01%
3518 048	30 DORE	\$92.51	0.00%	3731 175	1026 FOLSOM	\$239.98	0.01%
3518 049	30 DORE	\$99.54	0.00%	3731 176	1026 FOLSOM	\$248.57	0.01%
3518 050	30 DORE	\$92.51	0.00%	3731 177	1026 FOLSOM	\$223.06	0.01%
3518 051	30 DORE	\$99.54	0.00%	3731 178	1026 FOLSOM	\$80.95	0.00%
3518 052	30 DORE	\$99.54	0.00%	3731 179	1026 FOLSOM	\$190.53	0.01%
3518 053	30 DORE	\$139.88	0.00%	3731 180	1026 FOLSOM	\$190.53	0.01%

3518 054	30 DORE	\$84.31	0.00%	3731 181	1026 FOLSOM	\$186.23	0.00%
3518 055	30 DORE	\$158.62	0.00%	3731 182	1026 FOLSOM	\$286.31	0.01%
3518 056	30 DORE	\$192.46	0.01%	3731 183	1026 FOLSOM	\$299.45	0.01%
3518 057	30 DORE	\$155.11	0.00%	3731 186	68 HARRIET	\$167.28	0.00%
3518 058	30 DORE	\$153.55	0.00%	3731 187	68 HARRIET	\$172.35	0.00%
3518 059	30 DORE	\$155.11	0.00%	3731 188	68 HARRIET	\$187.06	0.00%
3518 060	30 DORE	\$153.55	0.00%	3731 189	68 HARRIET	\$187.84	0.01%
3518 061	30 DORE	\$155.11	0.00%	3731 190	68 HARRIET	\$187.06	0.00%
3518 062	30 DORE	\$153.55	0.00%	3731 191	68 HARRIET	\$187.84	0.01%
3518 063	30 DORE	\$155.11	0.00%	3731 192	68 HARRIET	\$193.30	0.01%
3518 064	30 DORE	\$175.93	0.00%	3731 193	68 HARRIET	\$173.91	0.00%
3518 065	30 DORE	\$158.62	0.00%	3731 194	68 HARRIET	\$219.20	0.01%
3518 066	30 DORE	\$102.92	0.00%	3731 195	68 HARRIET	\$216.34	0.01%
3518 067	30 DORE	\$110.73	0.00%	3731 196	68 HARRIET	\$256.81	0.01%
3518 068	30 DORE	\$102.27	0.00%	3731 197	68 HARRIET	\$236.25	0.01%
3518 069	30 DORE	\$95.24	0.00%	3731 198	68 HARRIET	\$256.81	0.01%
3518 070	30 DORE	\$108.26	0.00%	3731 199	68 HARRIET	\$262.28	0.01%
3518 071	30 DORE	\$95.24	0.00%	3731 200	68 HARRIET	\$244.45	0.01%
3518 072	30 DORE	\$103.44	0.00%	3731 201	68 HARRIET	\$218.42	0.01%
3518 073	30 DORE	\$95.24	0.00%	3731 202	175 RUSS	\$166.76	0.00%
3518 074	30 DORE	\$102.27	0.00%	3731 203	175 RUSS	\$177.70	0.00%
3518 075	30 DORE	\$106.83	0.00%	3731 204	175 RUSS	\$188.11	0.01%
3518 076	30 DORE	\$102.92	0.00%	3731 205	175 RUSS	\$185.89	0.00%
3518 077	30 DORE	\$105.14	0.00%	3731 206	175 RUSS	\$184.85	0.00%
3518 078	30 DORE	\$110.73	0.00%	3731 207	175 RUSS	\$185.89	0.00%
3518 079	30 DORE	\$104.48	0.00%	3731 208	175 RUSS	\$186.55	0.00%
3518 080	30 DORE	\$90.17	0.00%	3731 209	175 RUSS	\$166.63	0.00%
3518 081	30 DORE	\$104.48	0.00%	3731 210	175 RUSS	\$235.74	0.01%
3518 082	30 DORE	\$92.51	0.00%	3731 211	175 RUSS	\$250.32	0.01%
3518 083	30 DORE	\$104.48	0.00%	3731 212	175 RUSS	\$257.73	0.01%
3518 084	30 DORE	\$95.24	0.00%	3731 213	175 RUSS	\$260.08	0.01%
3518 085	30 DORE	\$104.48	0.00%	3731 214	175 RUSS	\$257.73	0.01%
3518 086	30 DORE	\$101.75	0.00%	3731 215	175 RUSS	\$260.08	0.01%
3518 087	30 DORE	\$105.14	0.00%	3731 216	175 RUSS	\$260.34	0.01%
3518 088	275 10TH	\$15,413.67	0.41%	3731 217	175 RUSS	\$208.15	0.01%
3518 101		\$414.41	0.01%	3731 218	33 MOSS	\$374.81	0.01%
3518 102		\$141.76	0.00%	3731 219	33 MOSS	\$361.54	0.01%
3518 103		\$152.30	0.00%	3731 220	33 MOSS	\$361.93	0.01%
3518 104		\$152.17	0.00%	3731 221	75 MOSS	\$176.39	0.00%
3518 105		\$164.67	0.00%	3731 222	75 MOSS	\$145.81	0.00%
3518 106		\$141.76	0.00%	3731 223	75 MOSS	\$150.23	0.00%
3518 107		\$158.68	0.00%	3731 224	75 MOSS	\$187.06	0.00%
3518 108		\$152.30	0.00%	3731 225	75 MOSS	\$180.94	0.00%
3518 109		\$167.66	0.00%	3731 226	75 MOSS	\$149.06	0.00%
3518 110		\$141.76	0.00%	3731 227	75 MOSS	\$147.50	0.00%
3518 111		\$158.68	0.00%	3731 228	75 MOSS	\$150.23	0.00%
3518 112		\$152.30	0.00%	3731 229	75 MOSS	\$195.91	0.01%
3518 113		\$167.66	0.00%	3731 230	75 MOSS	\$185.24	0.00%
3518 114		\$131.09	0.00%	3731 231	75 MOSS	\$179.64	0.00%
3518 115		\$154.39	0.00%	3731 232	75 MOSS	\$196.04	0.01%
3518 116		\$163.37	0.00%	3731 233	75 MOSS	\$195.91	0.01%
3519 001	1301 FOLSOM	\$7,509.18	0.20%	3731 234	75 MOSS	\$185.24	0.00%
3519 005	350 09TH	\$3,935.69	0.11%	3731 236	37 MOSS	\$178.68	0.00%
3519 006	364 09TH	\$4,232.23	0.11%	3731 237	37 AMOSS	\$178.68	0.00%

3519 009	390 09TH	\$3,833.06	0.10%	3731 238	39 MOSS	\$178.68	0.00%
3519 010	1308 HARRISON	\$3,130.94	0.08%	3731 239	39 AMOSS	\$178.68	0.00%
3519 012	1310 HARRISON	\$947.27	0.03%	3731 241	255 7th St.	\$1,509.70	0.04%
3519 013	1350 HARRISON	\$742.16	0.02%	3731 242	255 7th St.	\$5,893.83	0.16%
3519 014	1356 HARRISON	\$1,068.30	0.03%	3731 243	38 HARRIET	\$2,243.44	0.06%
3519 015	1362 HARRISON	\$2,058.51	0.06%	3732 024	956 Folsom St	\$1,976.06	0.05%
3519 016	P000	\$450.12	0.01%	3732 026	970 Folsom St	\$1,408.86	0.04%
3519 017	1394 HARRISON	\$1,715.10	0.05%	3732 028	980 Folsom St	\$818.55	0.02%
3519 020	365 10TH	\$1,534.79	0.04%	3732 151	974 Folsom St	\$4,257.06	0.11%
3519 023	63 SHERIDAN	\$796.50	0.02%	3732 152	976 Folsom St	\$823.03	0.02%
3519 024	59 SHERIDAN	\$818.72	0.02%	3753 022	964 HARRISON	\$2,690.43	0.07%
3519 025	55 SHERIDAN	\$982.44	0.03%	3753 024	970 HARRISON	\$569.75	0.02%
3519 026	45 SHERIDAN	\$1,431.61	0.04%	3753 025	972 HARRISON	\$876.43	0.02%
3519 030	30 SHERIDAN	\$1,349.67	0.04%	3753 026	976 HARRISON	\$801.21	0.02%
3519 031	34 SHERIDAN	\$816.55	0.02%	3753 027	980 HARRISON	\$836.75	0.02%
3519 032	38 SHERIDAN	\$903.31	0.02%	3753 028	984 HARRISON	\$902.41	0.02%
3519 033	44 SHERIDAN	\$607.11	0.02%	3753 029	986 HARRISON	\$694.98	0.02%
3519 035A	62 SHERIDAN	\$1,029.98	0.03%	3753 033	285 CLARA	\$788.05	0.02%
3519 036	70 SHERIDAN	\$619.47	0.02%	3753 034	283 CLARA	\$313.80	0.01%
3519 037	78 SHERIDAN	\$695.25	0.02%	3753 037	275 CLARA	\$808.96	0.02%
3519 038	353 10TH	\$1,799.56	0.05%	3753 041	261 CLARA	\$779.53	0.02%
3519 039	347 10TH	\$625.44	0.02%	3753 042	255 CLARA	\$1,409.13	0.04%
3519 040	341 10TH	\$766.38	0.02%	3753 048	241 CLARA	\$543.19	0.01%
3519 041	335 10TH	\$1,128.20	0.03%	3753 049	237 CLARA	\$639.49	0.02%
3519 042	331 10TH	\$770.22	0.02%	3753 056	910 HARRISON	\$2,883.33	0.08%
3519 043	327 10TH	\$729.09	0.02%	3753 057	210 CLARA	\$899.78	0.02%
3519 044	321 10TH	\$1,122.47	0.03%	3753 058	212 CLARA	\$811.28	0.02%
3519 045	315 10TH	\$1,069.54	0.03%	3753 059	214 CLARA	\$600.45	0.02%
3519 046	1379 FOLSOM	\$2,757.93	0.07%	3753 060	218 CLARA	\$1,597.46	0.04%
3519 050	1365 FOLSOM	\$1,061.52	0.03%	3753 061	222 CLARA	\$791.36	0.02%
3519 052	1353 FOLSOM	\$927.28	0.02%	3753 062	224 VCLARA	\$302.99	0.01%
3519 053	1347 FOLSOM	\$1,242.76	0.03%	3753 063	228 CLARA	\$483.13	0.01%
3519 056	136 DORE	\$739.22	0.02%	3753 070	254 CLARA	\$2,575.46	0.07%
3519 057	142 DORE	\$954.22	0.03%	3753 071	254 VCLARA	\$379.02	0.01%
3519 058	144 DORE	\$678.81	0.02%	3753 072	258 CLARA	\$639.17	0.02%
3519 059	149 DORE	\$1,292.95	0.03%	3753 075	268 CLARA	\$692.67	0.02%
3519 060	139 DORE	\$1,397.60	0.04%	3753 076	272 CLARA	\$692.67	0.02%
3519 062	123 DORE	\$1,005.17	0.03%	3753 077	274 CLARA	\$842.34	0.02%
3519 063	1335 FOLSOM	\$1,371.87	0.04%	3753 078	278 CLARA	\$531.56	0.01%
3519 064	1335 FOLSOM	\$4,614.67	0.12%	3753 079	363 06TH	\$4,040.19	0.11%
3519 065	1331 FOLSOM	\$747.95	0.02%	3753 081	345 06TH	\$2,164.46	0.06%
3519 066	135 DORE	\$1,680.79	0.04%	3753 082	285 SHIPLEY	\$696.74	0.02%
3519 067	342 A09TH	\$4,829.75	0.13%	3753 083	279 SHIPLEY	\$730.32	0.02%
3519 068	1359 FOLSOM	\$609.91	0.02%	3753 084	277 SHIPLEY	\$691.28	0.02%
3519 069	130 DORE	\$1,804.89	0.05%	3753 085	275 SHIPLEY	\$873.70	0.02%
3519 070	83 SHERIDAN	\$734.30	0.02%	3753 089	0 V	\$355.13	0.01%
3519 072	385 10TH	\$148.20	0.00%	3753 090	273 SHIPLEY	\$355.13	0.01%
3519 073	385 10TH	\$146.90	0.00%	3753 093	241 SHIPLEY	\$550.72	0.01%
3519 074	385 10TH	\$154.19	0.00%	3753 094	239 SHIPLEY	\$886.88	0.02%
3519 075	385 10TH	\$150.02	0.00%	3753 095	237 SHIPLEY	\$599.15	0.02%
3519 076	385 10TH	\$148.20	0.00%	3753 096	233 VSHIPLEY	\$355.51	0.01%
3519 077	385 10TH	\$160.43	0.00%	3753 097	229 SHIPLEY	\$542.91	0.01%
3519 078	385 10TH	\$154.19	0.00%	3753 098	227 SHIPLEY	\$599.53	0.02%
3519 079	385 10TH	\$150.02	0.00%	3753 099	225 SHIPLEY	\$371.13	0.01%

3519 080	75 SHERIDAN	\$275.32	0.01%	3753 100	219 SHIPLEY	\$355.51	0.01%
3519 081	75 SHERIDAN	\$286.39	0.01%	3753 101	215 SHIPLEY	\$592.14	0.02%
3519 082	75 SHERIDAN	\$246.69	0.01%	3753 106	923 FOLSOM	\$12,579.99	0.34%
3519 083	75 SHERIDAN	\$240.84	0.01%	3753 113	33 FALMOUTH	\$1,493.69	0.04%
3519 084	56 SHERIDAN	\$315.28	0.01%	3753 114	953 FOLSOM	\$1,034.97	0.03%
3519 085	56 SHERIDAN	\$314.37	0.01%	3753 115	258 SHIPLEY	\$624.83	0.02%
3519 086	56 SHERIDAN	\$290.94	0.01%	3753 116	260 VSHIPLEY	\$383.95	0.01%
3519 087	56 SHERIDAN	\$288.60	0.01%	3753 117	274 SHIPLEY	\$550.72	0.01%
3519 088	52 SHERIDAN	\$178.17	0.00%	3753 118	276 SHIPLEY	\$759.34	0.02%
3519 089	52 SHERIDAN	\$163.72	0.00%	3753 119	278 SHIPLEY	\$680.86	0.02%
3519 090	52 SHERIDAN	\$160.21	0.00%	3753 120	985 FOLSOM	\$976.39	0.03%
3519 091	52 SHERIDAN	\$174.00	0.00%	3753 121	989 FOLSOM	\$2,222.67	0.06%
3519 092	52 SHERIDAN	\$160.21	0.00%	3753 122	301 06TH	\$3,107.52	0.08%
3519 093	52 SHERIDAN	\$174.00	0.00%	3753 129	981 FOLSOM	\$719.43	0.02%
3520 001	1401 FOLSOM	\$1,137.25	0.03%	3753 130	977 FOLSOM	\$1,021.29	0.03%
3520 002	320 10TH	\$1,910.68	0.05%	3753 131	973 FOLSOM	\$810.87	0.02%
3520 004	340 10TH	\$10,691.06	0.29%	3753 132	969 FOLSOM	\$2,636.97	0.07%
3520 010	364 10TH	\$1,023.66	0.03%	3753 138	951 FOLSOM	\$766.55	0.02%
3520 015	1420 HARRISON	\$842.64	0.02%	3753 139	947 FOLSOM	\$870.12	0.02%
3520 020	381 11TH	\$1,122.47	0.03%	3753 141	931 FOLSOM	\$1,564.24	0.04%
3520 024	369 11TH	\$1,645.29	0.04%	3753 142	218 VSHIPLEY	\$2,346.36	0.06%
3520 025	369 11TH	\$1,644.34	0.04%	3753 145	915 FOLSOM	\$3,039.61	0.08%
3520 026	365 11TH	\$798.42	0.02%	3753 146	300 VFOLSOM	\$426.04	0.01%
3520 027	355 11TH	\$3,554.22	0.09%	3753 148	377 06TH	\$2,611.44	0.07%
3520 028	333 11TH	\$1,159.43	0.03%	3753 150	928 HARRISON	\$4,626.12	0.12%
3520 028A	0 V	\$1,632.31	0.04%	3753 152	271 SHIPLEY	\$222.99	0.01%
3520 028B	40 VJUNIPER	\$243.64	0.01%	3753 153	273 SHIPLEY	\$226.51	0.01%
3520 029	319 11TH	\$2,474.84	0.07%	3753 154	271 SHIPLEY	\$213.49	0.01%
3520 030B	1475 FOLSOM	\$1,633.50	0.04%	3753 155	273 SHIPLEY	\$213.49	0.01%
3520 030C	1475 FOLSOM	\$2,842.44	0.08%	3753 156	273 SHIPLEY	\$226.51	0.01%
3520 031	1455 FOLSOM	\$5,162.59	0.14%	3753 157	273 SHIPLEY	\$222.99	0.01%
3520 037	47 JUNIPER	\$539.10	0.01%	3753 158	281 CLARA	\$271.62	0.01%
3520 039	41 JUNIPER	\$711.72	0.02%	3753 159	281 CLARA	\$276.70	0.01%
3520 043	1425 FOLSOM	\$2,898.32	0.08%	3753 160	281 CLARA	\$247.93	0.01%
3520 044	1435 FOLSOM	\$3,156.87	0.08%	3753 161	281 CLARA	\$247.93	0.01%
3520 047	1415 FOLSOM	\$727.79	0.02%	3753 162	281 CLARA	\$232.06	0.01%
3520 050	50 JUNIPER	\$1,447.77	0.04%	3753 163	2810 CLARA	\$232.06	0.01%
3520 052	1489 FOLSOM	\$565.14	0.02%	3753 164	2810 CLARA	\$231.67	0.01%
3520 053	1489 FOLSOM	\$272.97	0.01%	3753 165	2810 CLARA	\$231.67	0.01%
3520 054	1489 FOLSOM	\$263.08	0.01%	3753 169	260 CLARA	\$228.75	0.01%
3520 055	1489 FOLSOM	\$241.09	0.01%	3753 170	260 CLARA	\$219.12	0.01%
3520 056	1489 FOLSOM	\$275.18	0.01%	3753 171	260 CLARA	\$208.19	0.01%
3520 057	1489 FOLSOM	\$264.51	0.01%	3753 172	260 CLARA	\$216.00	0.01%
3520 058	1489 FOLSOM	\$482.37	0.01%	3753 173	260 CLARA	\$228.75	0.01%
3520 059	1489 FOLSOM	\$528.83	0.01%	3753 174	260 CLARA	\$219.12	0.01%
3520 060	1488 HARRISON	\$199.70	0.01%	3753 175	260 CLARA	\$239.42	0.01%
3520 061	1488 HARRISON	\$168.60	0.00%	3753 176	260 CLARA	\$246.45	0.01%
3520 062	1488 HARRISON	\$199.18	0.01%	3753 177	920 HARRISON	\$292.33	0.01%
3520 063	1488 HARRISON	\$199.18	0.01%	3753 178	920 HARRISON	\$237.93	0.01%
3520 064	1488 HARRISON	\$180.70	0.00%	3753 179	920 HARRISON	\$306.65	0.01%
3520 065	1488 HARRISON	\$199.70	0.01%	3753 180	920 HARRISON	\$206.31	0.01%

3520 066	1488 HARRISON	\$168.60	0.00%	3753 181	920 HARRISON	\$304.69	0.01%
3520 067	1488 HARRISON	\$199.18	0.01%	3753 182	920 HARRISON	\$239.49	0.01%
3520 068	1488 HARRISON	\$199.18	0.01%	3753 183	920 HARRISON	\$239.88	0.01%
3520 069	1488 HARRISON	\$182.39	0.00%	3753 184	920 HARRISON	\$242.75	0.01%
3520 070	1488 HARRISON	\$220.13	0.01%	3753 185	920 HARRISON	\$237.93	0.01%
3520 071	1488 HARRISON	\$194.37	0.01%	3753 186	920 HARRISON	\$242.75	0.01%
3520 072	1488 HARRISON	\$224.95	0.01%	3753 187	920 HARRISON	\$206.31	0.01%
3520 073	1488 HARRISON	\$226.77	0.01%	3753 188	920 HARRISON	\$242.88	0.01%
3520 074	1488 HARRISON	\$207.51	0.01%	3753 189	920 HARRISON	\$239.49	0.01%
3520 075	1488 HARRISON	\$122.14	0.00%	3753 190	920 HARRISON	\$242.88	0.01%
3520 076	1498 HARRISON	\$104.57	0.00%	3753 191	221 CLARA, #1	\$291.11	0.01%
3520 077	45 JUNIPER	\$319.01	0.01%	3753 192	221 CLARA, #2	\$236.71	0.01%
3520 078	45 JUNIPER	\$320.18	0.01%	3753 193	221 CLARA, #3	\$305.43	0.01%
3520 079	45 JUNIPER	\$327.34	0.01%	3753 194	221 CLARA, #4	\$205.09	0.01%
3520 080	360 10TH	\$258.68	0.01%	3753 195	221 CLARA, #5	\$303.47	0.01%
3520 081	360 10TH	\$258.42	0.01%	3753 196	221 CLARA, #6	\$238.27	0.01%
3520 082	360 10TH	\$262.97	0.01%	3753 197	221 CLARA, #7	\$238.66	0.01%
3520 083	360 10TH	\$226.14	0.01%	3753 198	221 CLARA, #8	\$241.53	0.01%
3520 084	360 10TH	\$239.68	0.01%	3753 199	221 CLARA, #9	\$236.71	0.01%
3520 085	360 10TH	\$219.38	0.01%	3753 200	221 CLARA, #10	\$241.53	0.01%
3520 087	3800 10TH	\$660.60	0.02%	3753 201	221 CLARA, #11	\$205.09	0.01%
3520 088	380 10TH	\$277.07	0.01%	3753 202	221 CLARA, #12	\$241.66	0.01%
3520 089	380 10TH	\$218.25	0.01%	3753 203	221 CLARA, #13	\$241.66	0.01%
3520 090	380 10TH	\$271.61	0.01%	3753 204	221 CLARA, #14	\$238.27	0.01%
3520 091	380 10TH	\$229.18	0.01%	3753 207	249 SHIPLEY	\$256.87	0.01%
3520 092	380 10TH	\$264.32	0.01%	3753 208	249 SHIPLEY	\$204.43	0.01%
3520 093	380 10TH	\$232.56	0.01%	3753 209	249 SHIPLEY	\$204.43	0.01%
3520 094	380 10TH	\$291.91	0.01%	3753 210	249 SHIPLEY	\$271.45	0.01%
3520 095	380 10TH	\$206.15	0.01%	3753 211	249 SHIPLEY	\$241.13	0.01%
3520 096	380 10TH	\$191.96	0.01%	3753 212	249 SHIPLEY	\$241.13	0.01%
3520 097	380 10TH	\$293.73	0.01%	3753 213	249 SHIPLEY	\$204.56	0.01%
3520 098	380 10TH	\$199.51	0.01%	3753 214	249 SHIPLEY	\$204.43	0.01%
3520 099	380 10TH	\$199.51	0.01%	3753 215	249 SHIPLEY	\$204.43	0.01%
3520 100	380 10TH	\$298.55	0.01%	3753 216	249 SHIPLEY	\$204.56	0.01%
3520 101	380 10TH	\$204.84	0.01%	3753 217	249 SHIPLEY	\$241.13	0.01%
3520 102	380 10TH	\$201.07	0.01%	3753 218	249 SHIPLEY	\$241.13	0.01%
3520 103	380 10TH	\$260.54	0.01%	3753 219	236 CLARA	\$315.83	0.01%
3520 104	380 10TH	\$215.91	0.01%	3753 220	236 CLARA	\$319.22	0.01%
3520 105	380 10TH	\$271.61	0.01%	3753 221	236 CLARA	\$237.49	0.01%
3520 106	380 10TH	\$296.33	0.01%	3753 222	236 CLARA	\$232.41	0.01%
3520 107	380 10TH	\$264.32	0.01%	3753 223	236 CLARA	\$331.45	0.01%
3520 108	380 10TH	\$301.28	0.01%	3753 224	236 CLARA	\$334.57	0.01%
3520 109	380 10TH	\$261.33	0.01%	3753 225	965 FOLSOM	\$294.02	0.01%
3520 110	380 10TH	\$276.94	0.01%	3753 226	965 FOLSOM	\$342.05	0.01%
3520 111	380 10TH	\$242.85	0.01%	3753 227	965 FOLSOM	\$306.65	0.01%
3520 112	380 10TH	\$293.73	0.01%	3753 228	965 FOLSOM	\$253.03	0.01%
3520 113	380 10TH	\$275.38	0.01%	3753 229	965 FOLSOM	\$295.20	0.01%
3520 114	380 10TH	\$266.66	0.01%	3753 230	965 FOLSOM	\$232.73	0.01%
3520 115	380 10TH	\$298.55	0.01%	3753 231	965 FOLSOM	\$225.83	0.01%
3520 116	380 10TH	\$266.53	0.01%	3753 232	965 FOLSOM	\$231.43	0.01%
3520 117	380 10TH	\$256.64	0.01%	3753 233	965 FOLSOM	\$326.95	0.01%
3520 131	371 SITUS TO BE ASSIGNED	\$1,421.85	0.04%	3753 234	965 FOLSOM	\$242.23	0.01%
3521 002	314 11TH	\$1,263.54	0.03%	3753 235	965 FOLSOM	\$261.36	0.01%
3521 003	316 11TH	\$1,471.48	0.04%	3753 236	965 FOLSOM	\$233.25	0.01%

3521 004	320 11TH	\$1,068.47	0.03%	3753 237	965 FOLSOM	\$236.24	0.01%
3521 005	340 11TH	\$1,951.82	0.05%	3753 238	965 FOLSOM	\$229.86	0.01%
3521 007	350 V11TH	\$381.11	0.01%	3753 239	965 FOLSOM	\$234.94	0.01%
3521 008	354 11TH	\$746.12	0.02%	3753 241	950 HARRISON	\$312.32	0.01%
3521 009	360 11TH	\$632.12	0.02%	3753 242	950 HARRISON	\$334.06	0.01%
3521 010	364 11TH	\$1,142.30	0.03%	3753 243	950 HARRISON	\$301.39	0.01%
3521 011	368 11TH	\$767.39	0.02%	3753 244	950 HARRISON	\$281.22	0.01%
3521 013	398 11TH	\$4,660.35	0.12%	3753 245	950 HARRISON	\$287.34	0.01%
3521 019	365 12TH	\$542.37	0.01%	3753 246	950 HARRISON	\$287.34	0.01%
3521 022	333 12TH	\$7,194.66	0.19%	3753 247	950 HARRISON	\$239.57	0.01%
3521 027	1585 FOLSOM	\$2,495.79	0.07%	3753 248	950 HARRISON	\$234.24	0.01%
3521 030	1585 FOLSOM	\$1,854.58	0.05%	3753 249	950 HARRISON	\$312.19	0.01%
3521 031	1553 FOLSOM	\$784.89	0.02%	3753 250	950 HARRISON	\$271.85	0.01%
3521 032	1545 FOLSOM	\$590.60	0.02%	3753 251	950 HARRISON	\$224.22	0.01%
3521 033	1539 FOLSOM	\$827.33	0.02%	3753 252	950 HARRISON	\$322.48	0.01%
3521 052	43 NORFOLK	\$432.42	0.01%	3753 253	950 HARRISON	\$273.54	0.01%
3521 053A	33 NORFOLK	\$926.51	0.02%	3753 254	950 HARRISON	\$277.32	0.01%
3521 055	351 12TH	\$1,298.22	0.03%	3753 255	950 HARRISON	\$217.19	0.01%
3521 056	1532 HARRISON	\$4,378.36	0.12%	3753 256	950 HARRISON	\$223.05	0.01%
3521 057	1515 FOLSOM	\$891.82	0.02%	3753 257	950 HARRISON	\$207.17	0.01%
3521 058	1501 FOLSOM	\$1,556.79	0.04%	3753 258	950 HARRISON	\$217.97	0.01%
3521 059	65 NORFOLK	\$175.43	0.00%	3753 259	950 HARRISON	\$207.17	0.01%
3521 060	65 NORFOLK	\$228.40	0.01%	3753 260	950 HARRISON	\$217.97	0.01%
3521 061	65 NORFOLK	\$169.71	0.00%	3753 261	950 HARRISON	\$207.17	0.01%
3521 062	65 NORFOLK	\$182.20	0.00%	3753 262	950 HARRISON	\$224.09	0.01%
3521 063	65 NORFOLK	\$294.90	0.01%	3753 263	950 HARRISON	\$208.47	0.01%
3521 064	65 NORFOLK	\$233.35	0.01%	3753 264	950 HARRISON	\$257.27	0.01%
3521 065	55 NORFOLK	\$188.25	0.01%	3753 265	950 HARRISON	\$244.39	0.01%
3521 066	55 NORFOLK	\$205.56	0.01%	3753 266	950 HARRISON	\$233.46	0.01%
3521 067	55 NORFOLK	\$185.91	0.00%	3753 267	950 HARRISON	\$233.72	0.01%
3521 068	55 NORFOLK	\$205.56	0.01%	3753 268	950 HARRISON	\$234.24	0.01%
3521 074	55 NORFOLK	\$178.62	0.00%	3753 269	950 HARRISON	\$234.24	0.01%
3521 075	55 NORFOLK	\$205.56	0.01%	3753 270	950 HARRISON	\$239.57	0.01%
3521 077	374 11TH	\$267.73	0.01%	3753 271	950 HARRISON	\$234.24	0.01%
3521 078	374 11TH	\$212.28	0.01%	3753 272	950 HARRISON	\$234.24	0.01%
3521 079	374 11TH	\$216.19	0.01%	3753 273	950 HARRISON	\$230.86	0.01%
3521 080	0	\$321.21	0.01%	3753 274	950 HARRISON	\$230.33	0.01%
3521 081	374 11TH	\$317.70	0.01%	3753 275	950 HARRISON	\$236.06	0.01%
3521 082	374 11TH	\$315.10	0.01%	3753 276	950 HARRISON	\$233.98	0.01%
3521 083	49 NORFOLK	\$308.41	0.01%	3753 277	950 HARRISON	\$235.67	0.01%
3521 084	51 NORFOLK	\$308.54	0.01%	3753 278	950 HARRISON	\$229.42	0.01%
3521 086	3050 12TH	\$2,351.40	0.06%	3753 279	950 HARRISON	\$234.76	0.01%
3521 088	16 NORFOLK	\$186.44	0.00%	3753 280	950 HARRISON	\$220.05	0.01%
3521 089	1800 NORFOLK	\$193.34	0.01%	3753 281	950 HARRISON	\$229.94	0.01%
3521 090	2000 NORFOLK	\$186.44	0.00%	3753 282	950 HARRISON	\$220.05	0.01%
3521 091	2200 NORFOLK	\$193.34	0.01%	3753 283	950 HARRISON	\$229.94	0.01%
3521 092	1527 FOLSOM	\$3,104.33	0.08%	3753 284	950 HARRISON	\$220.05	0.01%
3521 093	1525 FOLSOM	\$1,201.45	0.03%	3753 285	950 HARRISON	\$238.79	0.01%
3522 001	1601 FOLSOM	\$446.71	0.01%	3753 286	950 HARRISON	\$220.05	0.01%
3522 002	314 12TH	\$772.82	0.02%	3753 287	250 CLARA	\$278.90	0.01%
3522 003	320 12TH	\$994.19	0.03%	3753 288	250 CLARA	\$227.10	0.01%
3522 004	2 ISIS	\$1,101.41	0.03%	3753 289	250 CLARA	\$271.48	0.01%
3522 005	332 12TH	\$618.21	0.02%	3753 290	250 CLARA	\$266.27	0.01%
3522 014	396 12TH	\$1,367.46	0.04%	3753 291	250 CLARA	\$257.03	0.01%

3522 016	1610 HARRISON	\$400.45	0.01%	3753 292	250 CLARA	\$254.17	0.01%
3522 017	1610 HARRISON	\$1,429.60	0.04%	3753 293	250 CLARA	\$222.15	0.01%
3522 019	28 13TH	\$988.79	0.03%	3753 294	250 CLARA	\$277.86	0.01%
3522 026	27 BERNICE	\$463.63	0.01%	3753 295	250 CLARA	\$227.10	0.01%
3522 027	P000	\$313.97	0.01%	3753 296	250 CLARA	\$256.90	0.01%
3522 028	21 BERNICE	\$960.19	0.03%	3753 297	250 CLARA	\$226.71	0.01%
3522 030	22 BERNICE	\$457.96	0.01%	3753 298	250 CLARA	\$226.71	0.01%
3522 032	30 BERNICE	\$619.31	0.02%	3753 299	250 CLARA	\$218.38	0.01%
3522 033	50 13TH	\$1,599.87	0.04%	3753 300	250 CLARA	\$226.71	0.01%
3522 038	60 13TH	\$1,767.34	0.05%	3753 301	250 CLARA	\$213.56	0.01%
3522 042	39 ISIS	\$1,108.65	0.03%	3753 302	210 SHIPLEY	\$286.65	0.01%
3522 044	27 ISIS	\$1,397.05	0.04%	3753 303	210 SHIPLEY	\$291.20	0.01%
3522 048	26 ISIS	\$792.31	0.02%	3753 304	210 SHIPLEY	\$291.20	0.01%
3522 052	52 ISIS	\$479.34	0.01%	3753 311		\$306.86	0.01%
3522 053	56 ISIS	\$631.19	0.02%	3753 312		\$324.95	0.01%
3522 054	70 13TH	\$1,528.05	0.04%	3753 315		\$291.45	0.01%
3522 058	1689 FOLSOM	\$873.56	0.02%	3753 316		\$294.83	0.01%
3522 059	1681 FOLSOM	\$817.64	0.02%	3753 317		\$294.83	0.01%
3522 060	1675 VFOLSOM	\$352.67	0.01%	3753 318		\$294.83	0.01%
3522 061	1669 VFOLSOM	\$352.67	0.01%	3753 328		\$162.36	0.00%
3522 062	1665 FOLSOM	\$602.54	0.02%	3753 329		\$151.04	0.00%
3522 064	1655 FOLSOM	\$3,546.43	0.09%	3753 330		\$121.75	0.00%
3522 065	1645 FOLSOM	\$1,665.71	0.04%	3753 331		\$180.06	0.00%
3522 067	1631 FOLSOM	\$744.65	0.02%	3753 332		\$131.51	0.00%
3522 068	1625 FOLSOM	\$965.77	0.03%	3753 333		\$167.30	0.00%
3522 069	1621 FOLSOM	\$660.84	0.02%	3753 334		\$129.43	0.00%
3522 070	1615 FOLSOM	\$727.43	0.02%	3753 335		\$121.75	0.00%
3522 071	1609 FOLSOM	\$396.81	0.01%	3753 336		\$180.32	0.00%
3522 074	0 V	\$569.76	0.02%	3753 337		\$131.38	0.00%
3522 077	338 12TH	\$766.33	0.02%	3753 338		\$168.08	0.00%
3522 079	21 ISIS	\$206.77	0.01%	3753 339		\$129.69	0.00%
3522 080	21 ISIS	\$210.28	0.01%	3753 340		\$121.62	0.00%
3522 081	21 ISIS	\$207.94	0.01%	3753 341		\$180.84	0.00%
3522 082	21 ISIS	\$210.28	0.01%	3753 342		\$131.12	0.00%
3522 086	358 12TH	\$255.63	0.01%	3753 343		\$169.00	0.00%
3522 087	358 12TH	\$181.70	0.00%	3753 344		\$129.69	0.00%
3522 088	358 12TH	\$155.81	0.00%	3754 001	1001 FOLSOM	\$1,438.67	0.04%
3522 089	358 12TH	\$156.59	0.00%	3754 002	316 06TH	\$958.48	0.03%
3522 090	358 12TH	\$154.63	0.00%	3754 007	344 06TH	\$3,195.78	0.09%
3522 091	358 12TH	\$157.76	0.00%	3754 015	1020 HARRISON	\$2,877.40	0.08%
3522 092	358 12TH	\$174.68	0.00%	3754 017	385 07TH	\$10,422.10	0.28%
3522 093	358 12TH	\$162.70	0.00%	3754 018	335 07TH	\$2,211.49	0.06%
3522 094	358 12TH	\$174.68	0.00%	3754 026	22 CLEVELAND	\$663.04	0.02%
3522 095	358 12TH	\$176.37	0.00%	3754 027	28 CLEVELAND	\$842.64	0.02%
3522 096	358 12TH	\$157.50	0.00%	3754 028	32 CLEVELAND	\$505.17	0.01%
3522 097	358 12TH	\$151.51	0.00%	3754 029	40 CLEVELAND	\$599.15	0.02%
3522 098	35 12TH	\$149.69	0.00%	3754 030	321 07TH	\$1,686.33	0.05%
3522 099	35 12TH	\$159.45	0.00%	3754 031	333 07TH	\$1,699.34	0.05%
3522 100	358 12TH	\$183.40	0.00%	3754 034	1099 FOLSOM	\$833.39	0.02%
3522 101	358 12TH	\$157.11	0.00%	3754 038	1089 FOLSOM	\$822.03	0.02%
3522 102	356 12TH	\$212.97	0.01%	3754 039	1075 FOLSOM	\$1,503.08	0.04%
3522 103	356 12TH	\$213.23	0.01%	3754 040	1067 FOLSOM	\$2,141.63	0.06%
3522 104	356 12TH	\$214.14	0.01%	3754 041	1061 FOLSOM	\$2,024.05	0.05%
3522 105	356 12TH	\$208.54	0.01%	3754 042	12 SHERMAN	\$417.98	0.01%

3522 106	20 BERNICE	\$162.51	0.00%	3754 043	16 SHERMAN	\$1,687.09	0.05%
3522 107	20 BERNICE	\$157.96	0.00%	3754 045	85 COLUMBIA SQUARE	\$973.32	0.03%
3522 108	20 BERNICE	\$163.17	0.00%	3754 046	75 COLUMBIA SQUARE	\$3,357.93	0.09%
3522 109	20 BERNICE	\$169.41	0.00%	3754 048	59 COLUMBIA SQUARE	\$2,184.66	0.06%
3522 110	20 BERNICE	\$155.23	0.00%	3754 049	43 COLUMBIA SQUARE	\$3,348.97	0.09%
3522 111	20 BERNICE	\$149.24	0.00%	3754 057	1015 FOLSOM	\$3,557.02	0.10%
3522 112	20 BERNICE	\$151.97	0.00%	3754 058	1035 FOLSOM	\$7,648.84	0.20%
3522 113	20 BERNICE	\$137.66	0.00%	3754 059	39 COLUMBIA SQUARE	\$1,507.55	0.04%
3522 114	1 BERNICE	\$751.80	0.02%	3754 065	1091 FOLSOM	\$1,520.66	0.04%
3522 115	5 BERNICE	\$1,035.51	0.03%	3754 066	1091 FOLSOM	\$718.86	0.02%
3522 116	3 BERNICE	\$1,119.85	0.03%	3754 067	1000 HARRISON	\$702.64	0.02%
3522 117	24 BERNICE	\$481.75	0.01%	3754 068	340 06TH	\$174.47	0.00%
3522 118	26 BERNICE	\$466.92	0.01%	3754 069	340 06TH	\$174.21	0.00%
3522 119	24 ISIS	\$586.81	0.02%	3754 070	340 06TH	\$265.44	0.01%
3522 120	22 ISIS	\$567.55	0.02%	3754 071	340 06TH	\$261.66	0.01%
3523 001	1501-1511 Harrison	\$9,418.43	0.25%	3754 072	340 06TH	\$284.96	0.01%
3523 008	1617-1651 HARRISON ST	\$2,168.68	0.06%	3754 073	340 06TH	\$303.83	0.01%
3523 012	428-436 11TH ST	\$3,426.73	0.09%	3754 074	340 06TH	\$308.91	0.01%
3523 013	1591-1599 HARRISON ST	\$3,820.14	0.10%	3754 075	340 06TH	\$285.87	0.01%
3524 066	450 10TH	\$59,818.72	1.60%	3754 076	340 06TH	\$368.51	0.01%
3525 001	1301 HARRISON	\$3,374.17	0.09%	3754 077	340 06TH	\$281.71	0.01%
3525 002	414 09TH	\$4,226.60	0.11%	3754 078	155 HARRIET	\$202.99	0.01%
3525 006	440 09TH	\$3,899.82	0.10%	3754 079	155 HARRIET	\$294.48	0.01%
3525 008	450 09TH	\$3,987.69	0.11%	3754 080	155 HARRIET	\$211.71	0.01%
3525 010	460 09TH	\$3,427.32	0.09%	3754 081	155 HARRIET	\$217.43	0.01%
3525 012	468 09TH	\$2,697.11	0.07%	3754 082	155 HARRIET	\$223.42	0.01%
3525 020	1112 BRYANT	\$997.86	0.03%	3754 083	155 HARRIET	\$223.42	0.01%
3525 021	291 DORE	\$1,096.48	0.03%	3754 084	155 HARRIET	\$223.42	0.01%
3525 027	251 DORE	\$438.47	0.01%	3754 085	1550 HARRIET	\$217.82	0.01%
3525 031	233 DORE	\$1,052.97	0.03%	3754 086	0	\$216.78	0.01%
3525 032	229 DORE	\$586.44	0.02%	3754 087	155 HARRIET	\$216.78	0.01%
3525 033	225 DORE	\$660.59	0.02%	3754 088	155 HARRIET	\$210.80	0.01%
3525 034	219 DORE	\$775.92	0.02%	3754 089	155 HARRIET	\$217.17	0.01%
3525 035	215 DORE	\$651.38	0.02%	3754 090	155 HARRIET	\$214.57	0.01%
3525 039	234 DORE	\$674.41	0.02%	3754 091	155 HARRIET	\$214.57	0.01%
3525 043	250 DORE	\$835.68	0.02%	3754 092	155 HARRIET	\$214.57	0.01%
3525 046	0 V	\$898.83	0.02%	3754 093	155 HARRIET	\$209.23	0.01%
3525 047	266 DORE	\$1,955.90	0.05%	3754 094	155 HARRIET	\$216.78	0.01%
3525 054	1168 BRYANT	\$618.56	0.02%	3754 095	155 HARRIET	\$216.78	0.01%
3525 055	1174 BRYANT	\$1,357.97	0.04%	3754 096	155 HARRIET	\$213.14	0.01%
3525 056	1190 BRYANT	\$821.48	0.02%	3754 097	322 06TH	\$228.55	0.01%
3525 057	479 10TH	\$1,263.31	0.03%	3754 098	322 06TH	\$201.35	0.01%
3525 060	455 10TH	\$985.08	0.03%	3754 099	322 06TH	\$173.76	0.00%
3525 063	447 10TH	\$2,537.35	0.07%	3754 100	322 06TH	\$281.13	0.01%
3525 065	425 10TH	\$1,728.12	0.05%	3754 101	322 06TH	\$336.05	0.01%
3525 067	413 10TH	\$1,059.65	0.03%	3754 102	322 6TH	\$315.88	0.01%
3525 068	405 V10TH	\$616.03	0.02%	3754 103	322 6TH	\$229.85	0.01%
3525 069	1385 HARRISON	\$799.37	0.02%	3754 104	322 6TH	\$229.85	0.01%
3525 070	1377 HARRISON	\$856.63	0.02%	3754 105	322 6TH	\$212.16	0.01%
3525 072	1357 HARRISON	\$1,718.36	0.05%	3754 106	322 6TH	\$229.85	0.01%
3525 074	1351 HARRISON	\$642.78	0.02%	3754 107	322 06TH	\$229.85	0.01%
3525 074A	204 DORE	\$1,001.29	0.03%	3754 108	322 6TH	\$212.16	0.01%
3525 075	1331 HARRISON	\$671.47	0.02%	3754 109	322 06TH	\$197.84	0.01%
3525 076	1309 HARRISON	\$915.69	0.02%	3754 110	322 6TH	\$229.72	0.01%

3525 077	1307 HARRISON	\$442.71	0.01%	3754 111	322 6TH	\$216.71	0.01%
3525 078	256 DORE	\$1,169.40	0.03%	3754 112	334 06TH	\$124.82	0.00%
3525 079	0 V	\$773.59	0.02%	3754 113	334 06TH	\$212.14	0.01%
3525 080	480 09TH	\$2,398.10	0.06%	3754 114	334 06TH	\$191.45	0.01%
3525 081	430 09TH	\$1,080.55	0.03%	3754 115	334 06TH	\$196.27	0.01%
3525 082	434 9TH	\$1,074.04	0.03%	3754 116	334 06TH	\$216.83	0.01%
3525 083	222 DORE	\$2,246.36	0.06%	3754 117	334 06TH	\$195.75	0.01%
3525 084	250 DORE	\$2,104.67	0.06%	3754 118	334 06TH	\$200.69	0.01%
3525 085	449 10TH	\$2,137.16	0.06%	3754 119	334 06TH	\$195.75	0.01%
3525 086	1104 BRYANT	\$1,402.72	0.04%	3754 120	334 06TH	\$200.69	0.01%
3525 087	1108 BRYANT	\$1,351.99	0.04%	3755 003	310 07TH	\$2,331.34	0.06%
3525 088	1156 BRYANT	\$2,693.82	0.07%	3755 004	310 07TH	\$1,199.11	0.03%
3525 089	1375 HARRISON	\$298.10	0.01%	3755 005	314 07TH	\$639.49	0.02%
3525 090	1375 HARRISON	\$270.90	0.01%	3755 012	362 07TH	\$684.78	0.02%
3525 091	1375 HARRISON	\$251.38	0.01%	3755 014	380 07TH	\$1,034.97	0.03%
3525 092	1375 HARRISON	\$269.47	0.01%	3755 015	384 07TH	\$678.70	0.02%
3525 093	465 10TH	\$359.34	0.01%	3755 016	390 07TH	\$954.22	0.03%
3525 094	465 10TH	\$426.49	0.01%	3755 017	398 07TH	\$1,036.22	0.03%
3525 095	465 10TH	\$211.37	0.01%	3755 018	1110 HARRISON	\$759.69	0.02%
3525 096	465 10TH	\$328.10	0.01%	3755 019	1118 HARRISON	\$1,278.35	0.03%
3525 097	465 10TH	\$213.06	0.01%	3755 021	1124 HARRISON	\$1,406.57	0.04%
3525 098	465 10TH	\$272.79	0.01%	3755 022	1126 HARRISON	\$716.09	0.02%
3525 099	465 10TH	\$277.09	0.01%	3755 023	1144 HARRISON	\$24,099.54	0.64%
3525 100	465 10TH	\$249.24	0.01%	3755 024	10 HERON	\$1,102.81	0.03%
3525 101	465 10TH	\$305.20	0.01%	3755 027	7 HERON	\$1,965.19	0.05%
3525 102	465 10TH	\$210.32	0.01%	3755 029	1170 HARRISON	\$3,106.73	0.08%
3525 103	465 10TH	\$209.41	0.01%	3755 033	1184 HARRISON	\$1,022.23	0.03%
3525 104	465 10TH	\$335.26	0.01%	3755 034	1188 HARRISON	\$1,022.23	0.03%
3525 105	0	\$286.33	0.01%	3755 041	19 HERON	\$1,439.65	0.04%
3525 106	465 10TH	\$262.77	0.01%	3755 044	20 HERON	\$4,713.06	0.13%
3525 107	465 10TH	\$228.02	0.01%	3755 049	32 HERON	\$510.77	0.01%
3525 108	465 10TH	\$248.85	0.01%	3755 050	361 08TH	\$1,250.53	0.03%
3525 109	465 10TH	\$186.12	0.00%	3755 052	355 08TH	\$876.72	0.02%
3525 110	465 10TH	\$278.00	0.01%	3755 053	351 08TH	\$1,150.71	0.03%
3525 111	465 10TH	\$212.93	0.01%	3755 054	349 08TH	\$1,364.40	0.04%
3526 005	520 V09TH	\$905.93	0.02%	3755 056	333 8TH	\$21,031.37	0.56%
3526 006	540 09TH	\$9,113.50	0.24%	3755 065	54 RODGERS	\$295.59	0.01%
3526 011	560 09TH	\$3,952.24	0.11%	3755 066	60 RODGERS	\$295.59	0.01%
3526 013	1000 BRANNAN	\$20,534.84	0.55%	3755 067	61 RODGERS	\$295.59	0.01%
3526 016	290 DIVISION	\$6,789.01	0.18%	3755 071	31 RODGERS	\$618.75	0.02%
3526 018	575 10TH	\$1,894.09	0.05%	3755 073	1175 FOLSOM	\$1,885.10	0.05%
3526 019B	1155 BRYANT	\$3,079.54	0.08%	3755 074	1171 FOLSOM	\$775.74	0.02%
3526 020	359 DORE	\$536.59	0.01%	3755 075	1161 FOLSOM	\$3,429.29	0.09%
3526 021	359 DORE	\$1,070.74	0.03%	3755 076	1157 FOLSOM	\$1,318.96	0.04%
3527 001	1001 BRANNAN	\$8,866.37	0.24%	3755 077	1155 FOLSOM	\$719.43	0.02%
3528 001	530 10TH ST	\$22,196.62	0.59%	3755 078	1149 FOLSOM	\$897.73	0.02%
3528 007	340 Division St	\$1,089.32	0.03%	3755 079	10 HALLAM	\$2,331.46	0.06%
3528 011	550 10th St	\$2,073.80	0.06%	3755 081	V0016 BRUSH	\$284.41	0.01%
3528 012	590 10th St	\$2,064.79	0.06%	3755 083	23 VBRUSH	\$355.51	0.01%
3726 012	1014 HOWARD	\$1,475.19	0.04%	3755 084	21 BRUSH	\$959.24	0.03%
3726 013	1028 VHOWARD	\$4,129.49	0.11%	3755 085	15 BRUSH	\$574.15	0.02%
3726 015	1032 VHOWARD	\$722.82	0.02%	3755 086	V0017 BRUSH	\$574.15	0.02%
3726 017	1038 HOWARD	\$971.53	0.03%	3755 087	11 VBRUSH	\$878.03	0.02%
3726 018	1040 HOWARD	\$1,381.27	0.04%	3755 088	50 HALLAM	\$840.16	0.02%

3726 019	1044 HOWARD	\$1,138.82	0.03%	3755 096	5 VHALLAM	\$355.51	0.01%
3726 020	1050 HOWARD	\$1,587.04	0.04%	3755 097	1137 FOLSOM	\$2,324.78	0.06%
3726 021	1054 HOWARD	\$341.10	0.01%	3755 098	1131 FOLSOM	\$937.52	0.03%
3726 022	1058 HOWARD	\$3,092.56	0.08%	3755 099	1129 FOLSOM	\$1,010.90	0.03%
3726 024	1066 HOWARD	\$895.12	0.02%	3755 100	1125 FOLSOM	\$718.47	0.02%
3726 025	1068 HOWARD	\$1,240.00	0.03%	3755 101	1123 FOLSOM	\$1,212.90	0.03%
3726 026	575 NATOMA	\$2,649.37	0.07%	3755 102	108 LANGTON	\$774.65	0.02%
3726 027	1078 HOWARD	\$1,460.67	0.04%	3755 103	110 LANGTON	\$579.11	0.02%
3726 028	1082 HOWARD	\$760.67	0.02%	3755 104	120 LANGTON	\$676.98	0.02%
3726 029	1084 HOWARD	\$1,148.90	0.03%	3755 106	148 LANGTON	\$589.30	0.02%
3726 030	1088 HOWARD	\$718.86	0.02%	3755 107	152 LANGTON	\$892.62	0.02%
3726 031	0 V	\$426.04	0.01%	3755 108	158 LANGTON	\$701.44	0.02%
3726 033	185 V07TH	\$2,735.20	0.07%	3755 109	162 LANGTON	\$767.03	0.02%
3726 034	V0173 07TH	\$2,735.20	0.07%	3755 110	168 LANGTON	\$682.96	0.02%
3726 035	599 VNATOMA	\$2,735.01	0.07%	3755 111	172 LANGTON	\$1,009.75	0.03%
3726 036	581 VNATOMA	\$2,735.01	0.07%	3755 112	176 LANGTON	\$782.00	0.02%
3726 037	V0585 NATOMA	\$2,735.01	0.07%	3755 113	182 LANGTON	\$756.43	0.02%
3726 037A	587 NATOMA	\$2,747.49	0.07%	3755 117	171 LANGTON	\$786.54	0.02%
3726 038	581 NATOMA	\$873.75	0.02%	3755 130	340 07TH	\$7,839.51	0.21%
3726 039	569 NATOMA	\$888.71	0.02%	3755 131	300 07TH	\$3,530.63	0.09%
3726 040	565 NATOMA	\$632.71	0.02%	3755 132	308 07TH	\$455.05	0.01%
3726 041	563 NATOMA	\$466.01	0.01%	3755 134	123 LANGTON	\$1,875.40	0.05%
3726 045	547 NATOMA	\$1,031.60	0.03%	3755 136	385 08TH	\$4,932.40	0.13%
3726 046	543 NATOMA	\$1,458.61	0.04%	3755 137	397 08TH	\$797.51	0.02%
3726 050	531 NATOMA	\$758.51	0.02%	3755 138	47 HALLAM	\$196.31	0.01%
3726 051	527 NATOMA	\$713.40	0.02%	3755 139	49 HALLAM	\$211.27	0.01%
3726 052	C0525 NATOMA	\$808.48	0.02%	3755 140	51 HALLAM	\$216.09	0.01%
3726 053	521 NATOMA	\$706.89	0.02%	3755 141	41 HALLAM	\$217.67	0.01%
3726 054	519 NATOMA	\$749.46	0.02%	3755 142	43 HALLAM	\$212.86	0.01%
3726 055	515 NATOMA	\$830.80	0.02%	3755 143	45 HALLAM	\$197.89	0.01%
3726 057	516 NATOMA	\$777.03	0.02%	3755 144	61 HALLAM	\$215.96	0.01%
3726 057A	506 NATOMA	\$503.60	0.01%	3755 145	63 HALLAM	\$211.15	0.01%
3726 058	520 NATOMA	\$1,213.03	0.03%	3755 146	65 HALLAM	\$196.18	0.01%
3726 059	522 NATOMA	\$894.30	0.02%	3755 147	67 HALLAM	\$196.25	0.01%
3726 060	526 NATOMA	\$931.66	0.02%	3755 148	69 HALLAM	\$211.21	0.01%
3726 061	528 NATOMA	\$692.58	0.02%	3755 149	71 HALLAM	\$216.03	0.01%
3726 062	532 NATOMA	\$839.25	0.02%	3755 150	33 HALLAM	\$360.81	0.01%
3726 063	534 NATOMA	\$668.54	0.02%	3755 151	35 HALLAM	\$311.88	0.01%
3726 064	538 NATOMA	\$638.19	0.02%	3755 152	8 BRUSH	\$267.43	0.01%
3726 067	25 RUSS	\$1,058.72	0.03%	3755 153	10 BRUSH	\$298.02	0.01%
3726 068	22 RUSS	\$843.16	0.02%	3755 154	12 BRUSH	\$248.30	0.01%
3726 069	552 NATOMA	\$882.32	0.02%	3755 155	7 HALLAM	\$216.66	0.01%
3726 070	556 NATOMA	\$884.28	0.02%	3755 156	7 HALLAM	\$146.78	0.00%
3726 071	560 NATOMA	\$610.59	0.02%	3755 157	7 HALLAM	\$196.36	0.01%
3726 072	562 NATOMA	\$355.51	0.01%	3755 158	7 HALLAM	\$188.94	0.01%
3726 073	566 NATOMA	\$910.31	0.02%	3755 159	7 HALLAM	\$155.37	0.00%
3726 074	568 NATOMA	\$760.41	0.02%	3755 160	7 HALLAM	\$195.19	0.01%
3726 076	576 NATOMA	\$779.12	0.02%	3755 161	7 HALLAM	\$183.61	0.00%
3726 077	578 NATOMA	\$355.13	0.01%	3755 162	7 HALLAM	\$137.80	0.00%
3726 078	582 NATOMA	\$355.13	0.01%	3755 163	7 HALLAM	\$189.07	0.01%
3726 079	588 NATOMA	\$355.13	0.01%	3755 164	138 LANGTON	\$224.47	0.01%
3726 080	592 NATOMA	\$355.13	0.01%	3755 165	138 ALANGTON	\$224.47	0.01%

3726 087	573 MINNA	\$379.02	0.01%	3755 166	140 LANGTON	\$224.47	0.01%
3726 088	569 MINNA	\$1,060.75	0.03%	3755 167	140 ALANGTON	\$224.47	0.01%
3726 089	567 MINNA	\$1,014.11	0.03%	3755 168	130 LANGTON	\$224.47	0.01%
3726 091	559 MINNA	\$750.50	0.02%	3755 169	130 ALANGTON	\$224.47	0.01%
3726 092	555 MINNA	\$782.65	0.02%	3755 170	132 LANGTON	\$224.47	0.01%
3726 093	551 MINNA	\$1,141.44	0.03%	3755 171	132 ALANGTON	\$224.47	0.01%
3726 094	539 MINNA	\$3,030.43	0.08%	3755 172	134 LANGTON	\$224.47	0.01%
3726 095	529 MINNA	\$1,878.39	0.05%	3755 173	134 ALANGTON	\$224.47	0.01%
3726 096	517 MINNA	\$793.06	0.02%	3755 174	136 LANGTON	\$224.47	0.01%
3726 097	515 MINNA	\$738.21	0.02%	3755 175	136 ALANGTON	\$224.47	0.01%
3726 098	511 MINNA	\$970.52	0.03%	3755 176	142 LANGTON	\$224.47	0.01%
3726 101	514-580 MINNA ST	\$639.16	0.02%	3755 177	142 ALANGTON	\$224.47	0.01%
3726 103	119 7TH ST	\$8,169.50	0.22%	3755 178	144 LANGTON	\$224.47	0.01%
3726 114	121 07TH	\$4,865.55	0.13%	3755 179	144 ALANGTON	\$224.47	0.01%
3726 117	121 07TH	\$10,018.81	0.27%	3755 187	59 RODGERS	\$304.20	0.01%
3726 118	195 07TH	\$92.90	0.00%	3755 188	59 RODGERS	\$211.67	0.01%
3726 119	195 7TH	\$72.47	0.00%	3755 189	59 RODGERS	\$226.51	0.01%
3726 120	0 07TH	\$160.05	0.00%	3755 190	59 RODGERS	\$297.30	0.01%
3726 121	195 07TH	\$172.02	0.00%	3755 191	59 RODGERS	\$263.47	0.01%
3726 122	195 07TH	\$69.34	0.00%	3755 192	57 ARODGERS	\$218.57	0.01%
3726 123	195 07TH	\$66.74	0.00%	3755 193	57 BRODGERS	\$214.92	0.01%
3726 124	195 07TH	\$67.91	0.00%	3755 194	57 CRODGERS	\$197.22	0.01%
3726 125	195 07TH	\$68.30	0.00%	3755 195	59 ARODGERS	\$265.42	0.01%
3726 126	195 07TH	\$62.31	0.00%	3755 196	59 BRODGERS	\$217.14	0.01%
3726 127	195 07TH	\$62.97	0.00%	3755 197	59 CRODGERS	\$256.70	0.01%
3726 128	195 07TH	\$63.88	0.00%	3755 200	175 LANGTON	\$240.74	0.01%
3726 129	195 07TH	\$65.57	0.00%	3755 201	175 LANGTON	\$245.95	0.01%
3726 130	195 07TH	\$65.05	0.00%	3755 202	175 LANGTON	\$324.03	0.01%
3726 131	195 07TH	\$69.47	0.00%	3755 203	175 LANGTON	\$324.03	0.01%
3726 132	195 07TH	\$64.40	0.00%	3755 204	175 LANGTON	\$337.05	0.01%
3726 133	195 07TH	\$66.74	0.00%	3755 205	175 LANGTON	\$337.05	0.01%
3726 134	195 07TH	\$67.91	0.00%	3755 206	370 7TH	\$311.39	0.01%
3726 135	195 07TH	\$68.30	0.00%	3755 207	370 7TH ST #2	\$235.90	0.01%
3726 136	195 07TH	\$62.31	0.00%	3755 208	370 7TH ST #3	\$235.90	0.01%
3726 137	195 07TH	\$62.97	0.00%	3755 209	370 7TH ST #4	\$303.45	0.01%
3726 138	195 07TH	\$63.88	0.00%	3755 210	370 7TH ST #5	\$270.65	0.01%
3726 139	195 07TH	\$65.57	0.00%	3755 211	370 7TH ST #6	\$270.65	0.01%
3726 140	195 07TH	\$65.05	0.00%	3755 212	370 7TH ST #7	\$332.73	0.01%
3726 141	195 07TH	\$69.47	0.00%	3755 213	370 7TH ST #8	\$332.86	0.01%
3726 142	195 07TH	\$64.40	0.00%	3755 214	370 7TH ST #9	\$332.86	0.01%
3726 143	195 07TH	\$66.74	0.00%	3755 215	370 7TH ST #10	\$332.73	0.01%
3726 144	195 07TH	\$67.91	0.00%	3755 216	370 7TH ST #11	\$364.75	0.01%
3726 145	195 07TH	\$68.30	0.00%	3755 217	370 07TH	\$390.77	0.01%
3726 146	195 07TH	\$62.31	0.00%	3755 221	23 RODGERS	\$145.95	0.00%
3726 147	195 07TH	\$62.97	0.00%	3755 222	25 RODGERS	\$145.56	0.00%
3726 148	195 07TH	\$63.88	0.00%	3755 223	27 RODGERS	\$145.95	0.00%
3726 149	195 07TH	\$65.57	0.00%	3755 224	29 RODGERS	\$145.56	0.00%
3726 150	195 07TH	\$65.05	0.00%	3756 001	1201 FOLSOM	\$4,722.10	0.13%
3726 151	195 07TH	\$69.47	0.00%	3756 002	330 8TH	\$4,347.92	0.12%
3726 155	555 NATOMA ST	\$234.42	0.01%	3756 003	350 8TH	\$92,397.36	2.47%
3726 156	555 NATOMA	\$179.24	0.00%	3756 004	397 09TH	\$894.01	0.02%
3726 157	555 NATOMA	\$272.55	0.01%	3756 005	393 09TH	\$1,078.79	0.03%
3726 158	555 NATOMA	\$220.50	0.01%	3756 006	385 09TH	\$1,642.54	0.04%
3726 159	555 NATOMA	\$179.24	0.00%	3756 008	375 09TH	\$1,598.74	0.04%

3726 160	555 NATOMA	\$220.50	0.01%	3756 009	367 09TH	\$1,447.18	0.04%
3726 161	551 NATOMA	\$426.72	0.01%	3756 010	351 09TH	\$5,800.32	0.16%
3726 162	551 NATOMA	\$401.34	0.01%	3756 011	345 09TH	\$4,819.62	0.13%
3726 163	563 MINNA	\$260.29	0.01%	3756 015	65 RINGOLD	\$355.13	0.01%
3726 164	563 MINNA	\$202.63	0.01%	3756 019	20 RINGOLD	\$843.54	0.02%
3726 165	563 MINNA	\$196.00	0.01%	3756 020	24 RINGOLD	\$651.85	0.02%
3726 166	563 MINNA	\$222.16	0.01%	3756 021	28 RINGOLD	\$631.41	0.02%
3726 167	563 MINNA	\$229.70	0.01%	3756 022	0 V	\$355.51	0.01%
3726 168	542 NATOMA	\$422.37	0.01%	3756 023	38 RINGOLD	\$717.30	0.02%
3726 169	542 NATOMA	\$221.69	0.01%	3756 024	1251 FOLSOM	\$1,815.80	0.05%
3726 170	542 NATOMA	\$435.12	0.01%	3756 026	60 RINGOLD	\$355.13	0.01%
3726 171	542 NATOMA	\$443.06	0.01%	3756 027	64 RINGOLD	\$563.36	0.02%
3726 191	574 NATOMA	\$71.75	0.00%	3756 028	70 RINGOLD	\$598.89	0.02%
3726 192	574 NATOMA	\$81.25	0.00%	3756 030	78 RINGOLD	\$719.91	0.02%
3726 193	574 NATOMA	\$75.13	0.00%	3756 031	82 RINGOLD	\$599.53	0.02%
3726 194	574 NATOMA	\$80.47	0.00%	3756 032	325 09TH	\$3,262.30	0.09%
3726 195	574 NATOMA	\$85.29	0.00%	3756 033	1295 FOLSOM	\$1,883.76	0.05%
3726 196	574 NATOMA	\$75.13	0.00%	3756 034	1285 FOLSOM	\$1,212.90	0.03%
3726 197	574 NATOMA	\$80.47	0.00%	3756 036	1275 FOLSOM	\$2,849.15	0.08%
3726 198	574 NATOMA	\$85.29	0.00%	3756 037	1265 FOLSOM	\$2,849.15	0.08%
3726 199	574 NATOMA	\$75.13	0.00%	3756 038	1259 FOLSOM	\$914.64	0.02%
3726 200	574 NATOMA	\$80.47	0.00%	3756 039	1257 FOLSOM	\$719.43	0.02%
3726 201	574 NATOMA	\$85.29	0.00%	3756 041	1245 FOLSOM	\$2,767.11	0.07%
3726 202	537 NATOMA	\$198.16	0.01%	3756 042	1237 FOLSOM	\$719.43	0.02%
3726 203	537 NATOMA	\$149.09	0.00%	3756 043	1233 FOLSOM	\$556.75	0.01%
3726 204	537 NATOMA	\$146.23	0.00%	3756 044	1227 FOLSOM	\$1,067.69	0.03%
3726 205	537 NATOMA	\$197.77	0.01%	3756 045	1221 FOLSOM	\$1,012.25	0.03%
3726 206	537 NATOMA	\$182.28	0.00%	3756 046	1219 FOLSOM	\$719.43	0.02%
3726 207	537 NATOMA	\$152.22	0.00%	3756 047	1213 FOLSOM	\$1,010.90	0.03%
3726 208	537 NATOMA	\$207.53	0.01%	3756 491	56 Ringwold St	\$352.63	0.01%
3726 209	537 NATOMA	\$204.27	0.01%	3756 492	56 Ringwold St	\$261.66	0.01%
3726 210	537 NATOMA	\$196.86	0.01%	3756 493	56 Ringwold St	\$215.98	0.01%
3726 211	537 NATOMA	\$147.66	0.00%	3757 001		\$3,380.80	0.09%
3726 212	537 NATOMA	\$188.27	0.01%	3757 002		\$13,034.82	0.35%
3726 213	537 NATOMA	\$199.98	0.01%	3757 002A		\$3,467.87	0.09%
3726 214	537 NATOMA	\$194.77	0.01%	3757 002B		\$1,278.61	0.03%
3727 002	140 07TH	\$4,900.54	0.13%	3757 005	470 08TH	\$3,771.28	0.10%
3727 004	150 07TH	\$1,687.09	0.05%	3757 007	P000	\$805.25	0.02%
3727 005	160 07TH	\$1,308.91	0.03%	3757 008	1010 BRYANT	\$641.82	0.02%
3727 008	1108 HOWARD	\$1,012.25	0.03%	3757 009	1012 BRYANT	\$680.86	0.02%
3727 009	1112 HOWARD	\$540.49	0.01%	3757 010	1014 BRYANT	\$657.44	0.02%
3727 010	1118 HOWARD	\$1,959.24	0.05%	3757 011	73 CONVERSE	\$1,198.29	0.03%
3727 012	1122 HOWARD	\$2,609.56	0.07%	3757 024	72 CONVERSE	\$1,278.99	0.03%
3727 014	1126 HOWARD	\$4,022.98	0.11%	3757 026	1040 BRYANT	\$3,059.43	0.08%
3727 016	1136 HOWARD	\$2,024.50	0.05%	3757 027	1030 BRYANT	\$1,318.96	0.04%
3727 018	1142 HOWARD	\$1,010.90	0.03%	3757 029	V000	\$531.84	0.01%
3727 019	1144 HOWARD	\$1,866.06	0.05%	3757 030	1060 BRYANT	\$1,532.27	0.04%
3727 021	1150 HOWARD	\$718.86	0.02%	3757 032	1066 BRYANT	\$1,336.74	0.04%
3727 022	1158 HOWARD	\$2,024.31	0.05%	3757 032A	1072 BRYANT	\$809.80	0.02%
3727 024	1160 HOWARD	\$1,702.86	0.05%	3757 033	1090 BRYANT	\$4,148.14	0.11%
3727 027	663 NATOMA	\$926.45	0.02%	3757 034A	471 09TH	\$2,881.09	0.08%
3727 028	661 NATOMA	\$875.70	0.02%	3757 035	87 MCLEA	\$1,192.93	0.03%
3727 029	657 NATOMA	\$649.63	0.02%	3757 037	55 MCLEA	\$355.13	0.01%
3727 030	655 NATOMA	\$730.32	0.02%	3757 045	44 MCLEA	\$882.92	0.02%

3727 031	651 NATOMA	\$636.62	0.02%	3757 046	455 09TH	\$2,868.04	0.08%
3727 032	649 NATOMA	\$869.06	0.02%	3757 049	449 09TH	\$1,094.14	0.03%
3727 033	645 NATOMA	\$941.15	0.03%	3757 067	1275 HARRISON	\$21,657.67	0.58%
3727 035	639 NATOMA	\$619.06	0.02%	3757 068	25 MCLEA	\$555.98	0.01%
3727 038	623 NATOMA	\$695.28	0.02%	3757 069	25 MCLEA	\$555.98	0.01%
3727 039	621 NATOMA	\$521.69	0.01%	3757 077	428 8TH	\$260.08	0.01%
3727 040	617 NATOMA	\$729.94	0.02%	3757 078	428 8TH	\$259.56	0.01%
3727 043	612 NATOMA	\$588.46	0.02%	3757 079	428 8TH	\$276.09	0.01%
3727 044	614 NATOMA	\$1,056.33	0.03%	3757 080	428 8TH	\$276.87	0.01%
3727 045	618 NATOMA	\$827.55	0.02%	3757 081	428 8TH	\$260.08	0.01%
3727 046	620 NATOMA	\$768.06	0.02%	3757 082	428 8TH	\$259.56	0.01%
3727 049	630 NATOMA	\$533.16	0.01%	3757 083	428 8TH	\$276.09	0.01%
3727 050	632 NATOMA	\$871.52	0.02%	3757 084	428 8TH	\$276.87	0.01%
3727 051	636 NATOMA	\$885.19	0.02%	3757 085	1247 HARRISON	\$308.81	0.01%
3727 052	640 NATOMA	\$1,029.00	0.03%	3757 086	1247 HARRISON	\$271.07	0.01%
3727 053	642 NATOMA	\$919.81	0.02%	3757 087	1247 HARRISON	\$324.69	0.01%
3727 054	644 NATOMA	\$1,530.91	0.04%	3757 088	1247 HARRISON	\$327.94	0.01%
3727 056	650 NATOMA	\$758.95	0.02%	3757 089	1247 HARRISON	\$311.15	0.01%
3727 057	654 NATOMA	\$843.16	0.02%	3757 090	1247 HARRISON	\$265.21	0.01%
3727 058	656 NATOMA	\$648.33	0.02%	3757 091	1247 HARRISON	\$265.21	0.01%
3727 060	664 NATOMA	\$835.81	0.02%	3757 092	1247 HARRISON	\$265.21	0.01%
3727 063	143 08TH	\$1,345.17	0.04%	3757 093	1247 HARRISON	\$265.21	0.01%
3727 064	689 MINNA	\$452.44	0.01%	3757 094	1247 HARRISON	\$303.61	0.01%
3727 065	687 MINNA	\$441.25	0.01%	3757 095	1247 HARRISON	\$268.47	0.01%
3727 065A	683 MINNA	\$537.56	0.01%	3757 096	1247 HARRISON	\$271.33	0.01%
3727 066	679 MINNA	\$542.78	0.01%	3757 097	1247 HARRISON	\$271.33	0.01%
3727 070	665 MINNA	\$1,411.38	0.04%	3757 098	1247 HARRISON	\$253.63	0.01%
3727 072	661 MINNA	\$899.33	0.02%	3757 099	1247 HARRISON	\$306.34	0.01%
3727 072A	655 VMINNA	\$758.42	0.02%	3757 100	1247 HARRISON	\$267.95	0.01%
3727 072C	653 MINNA	\$1,062.46	0.03%	3757 101	1247 HARRISON	\$260.27	0.01%
3727 073	651 MINNA	\$773.80	0.02%	3757 102	1247 HARRISON	\$270.94	0.01%
3727 074	647 MINNA	\$737.10	0.02%	3757 103	1247 HARRISON	\$252.85	0.01%
3727 075	643 MINNA	\$1,036.43	0.03%	3757 104	1247 HARRISON	\$264.95	0.01%
3727 077	637 MINNA	\$1,019.53	0.03%	3757 105	1247 HARRISON	\$264.95	0.01%
3727 078	635 MINNA	\$731.16	0.02%	3757 106	1247 HARRISON	\$264.95	0.01%
3727 083	621 MINNA	\$737.10	0.02%	3757 107	1247 HARRISON	\$264.95	0.01%
3727 084	617 MINNA	\$790.20	0.02%	3757 108	1247 HARRISON	\$300.35	0.01%
3727 085	615 MINNA	\$790.01	0.02%	3757 109	1247 HARRISON	\$267.17	0.01%
3727 086	611 MINNA	\$996.08	0.03%	3757 110	1247 HARRISON	\$267.17	0.01%
3727 089	616 MINNA	\$1,297.96	0.03%	3757 111	1247 HARRISON	\$267.17	0.01%
3727 095	633 VMINNA	\$355.51	0.01%	3757 112	1247 HARRISON	\$249.47	0.01%
3727 108	672 MINNA	\$1,619.50	0.04%	3757 113	1221 HARRISON	\$308.79	0.01%
3727 113	135 08TH	\$1,015.55	0.03%	3757 114	1221 HARRISON	\$263.24	0.01%
3727 114	131 08TH	\$736.63	0.02%	3757 115	1221 HARRISON	\$282.63	0.01%
3727 135	0	\$1,895.48	0.05%	3757 116	1221 HARRISON	\$269.36	0.01%
3727 136	627 VMINNA	\$1,478.92	0.04%	3757 117	1221 HARRISON	\$281.59	0.01%
3727 138	180 07TH	\$188.47	0.01%	3757 118	1221 HARRISON	\$329.22	0.01%
3727 139	180 07TH	\$154.37	0.00%	3757 119	1221 HARRISON	\$299.29	0.01%
3727 140	180 07TH	\$247.16	0.01%	3757 120	1221 HARRISON	\$294.74	0.01%
3727 141	180 07TH	\$174.80	0.00%	3757 121	1221 HARRISON	\$299.29	0.01%
3727 142	180 07TH	\$180.40	0.00%	3757 122	1221 HARRISON	\$294.74	0.01%
3727 143	180 07TH	\$148.26	0.00%	3757 123	1221 HARRISON	\$330.14	0.01%

3727 144	180 07TH	\$159.19	0.00%	3757 124	1221 HARRISON	\$283.41	0.01%
3727 145	180 07TH	\$140.84	0.00%	3757 125	1221 HARRISON	\$283.28	0.01%
3727 146	180 07TH	\$200.18	0.01%	3757 126	1221 HARRISON	\$282.11	0.01%
3727 147	180 07TH	\$135.24	0.00%	3757 127	1221 HARRISON	\$266.24	0.01%
3727 148	180 07TH	\$138.88	0.00%	3757 128	1221 HARRISON	\$263.24	0.01%
3727 149	180 07TH	\$193.54	0.01%	3757 129	1221 HARRISON	\$282.63	0.01%
3727 150	180 07TH	\$174.80	0.00%	3757 130	1221 HARRISON	\$269.36	0.01%
3727 151	180 07TH	\$180.40	0.00%	3757 131	1221 HARRISON	\$281.59	0.01%
3727 152	180 07TH	\$148.26	0.00%	3757 132	1221 HARRISON	\$329.22	0.01%
3727 153	180 07TH	\$159.19	0.00%	3757 133	1221 HARRISON	\$299.29	0.01%
3727 154	180 07TH	\$140.84	0.00%	3757 134	1221 HARRISON	\$294.74	0.01%
3727 155	180 07TH	\$200.18	0.01%	3757 135	1221 HARRISON	\$299.29	0.01%
3727 156	180 7TH	\$135.24	0.00%	3757 136	1221 HARRISON	\$294.74	0.01%
3727 157	180 07TH	\$138.88	0.00%	3757 137	1221 HARRISON	\$330.14	0.01%
3727 158	180 07TH	\$193.54	0.01%	3757 138	1221 HARRISON	\$283.41	0.01%
3727 159	180 07TH	\$190.29	0.01%	3757 139	1221 HARRISON	\$283.28	0.01%
3727 160	180 07TH	\$153.85	0.00%	3757 140	1221 HARRISON	\$282.11	0.01%
3727 161	180 07TH	\$168.56	0.00%	3757 141	1221 HARRISON	\$266.24	0.01%
3727 162	180 07TH	\$143.44	0.00%	3757 142	8 MCLEA	\$2,832.33	0.08%
3727 163	180 07TH	\$221.79	0.01%	3757 143	2 MCLEA	\$1,312.76	0.04%
3727 164	180 07TH	\$134.72	0.00%	3758 044	1167 HARRISON	\$524.25	0.01%
3727 165	180 07TH	\$137.97	0.00%	3758 045	1163 HARRISON	\$454.71	0.01%
3727 166	180 07TH	\$190.94	0.01%	3758 046	1161 HARRISON	\$458.61	0.01%
3727 170	6390 MINNA	\$364.95	0.01%	3758 047	1155 HARRISON	\$1,618.70	0.04%
3727 171	6390 MINNA	\$294.03	0.01%	3758 121	0 VHOMER	\$324.41	0.01%
3727 172	639 MINNA	\$372.37	0.01%	3758 131	1177 HARRISON	\$1,972.62	0.05%
3727 173	638 MINNA	\$203.33	0.01%	3759 001	1001 HARRISON	\$528.46	0.01%
3727 174	638 MINNA	\$251.10	0.01%	3759 002	1001 HARRISON	\$1,281.01	0.03%
3727 175	638 MINNA	\$251.62	0.01%	3759 009	470 06TH	\$1,279.83	0.03%
3727 176	638 MINNA	\$203.33	0.01%	3759 010	480 06TH	\$1,782.44	0.05%
3727 177	638 MINNA	\$193.31	0.01%	3759 011	804 BRYANT	\$3,418.98	0.09%
3727 178	638 MINNA	\$193.31	0.01%	3759 012	814 BRYANT	\$2,014.13	0.05%
3727 179	638 MINNA	\$294.04	0.01%	3759 014	820 BRYANT	\$355.51	0.01%
3727 180	638 MINNA	\$294.04	0.01%	3759 045	444 06TH	\$1,642.71	0.04%
3727 181	638 MINNA	\$294.04	0.01%	3760 001	400 05TH	\$1,327.23	0.04%
3727 182	638 MINNA	\$294.04	0.01%	3760 002	0 V	\$604.37	0.02%
3727 183	638 MINNA	\$276.34	0.01%	3760 011	474 05TH	\$391.06	0.01%
3727 184	638 MINNA	\$276.34	0.01%	3760 012	480 05TH	\$1,051.06	0.03%
3727 185	190 7TH	\$212.42	0.01%	3760 013	484 05TH	\$897.31	0.02%
3727 186	190 7TH	\$339.83	0.01%	3760 014	704 BRYANT	\$1,640.37	0.04%
3727 187	190 7TH	\$251.59	0.01%	3760 016	718 BRYANT	\$1,805.46	0.05%
3727 188	190 7TH	\$336.32	0.01%	3760 017	726 BRYANT	\$1,309.57	0.03%
3727 189	190 7TH	\$213.59	0.01%	3760 019	732 BRYANT	\$673.36	0.02%
3727 190	190 7TH	\$298.06	0.01%	3760 020	734 BRYANT	\$685.33	0.02%
3727 191	190 7TH	\$213.59	0.01%	3760 021	750 BRYANT	\$3,763.18	0.10%
3727 192	190 7TH	\$242.48	0.01%	3760 022	758 BRYANT	\$6,646.84	0.18%
3727 193	190 7TH	\$212.55	0.01%	3760 024	772 BRYANT	\$1,199.74	0.03%
3727 194	190 7TH	\$246.91	0.01%	3760 025	780 BRYANT	\$664.22	0.02%
3727 195	190 7TH	\$251.59	0.01%	3760 026	489 06TH	\$2,500.48	0.07%
3727 196	190 7TH	\$228.95	0.01%	3760 026A	489 06TH	\$1,214.40	0.03%
3727 197	190 7TH	\$213.59	0.01%	3760 027	475 06TH	\$4,129.03	0.11%

3727 198	190 7TH	\$213.59	0.01%	3760 028	465 06TH	\$3,781.65	0.10%
3727 199	677 SITUS TO BE ASSIGNED	\$15,624.65	0.42%	3760 035	993 HARRISON	\$1,978.40	0.05%
3727 202	1166 HOWARD	\$1,509.05	0.04%	3760 055	971 HARRISON	\$1,832.87	0.05%
3727 203	1166 HOWARD	\$1,509.05	0.04%	3760 059	963 HARRISON	\$1,972.78	0.05%
3727 204	1166 AHOWARD	\$2,730.60	0.07%	3760 071	75 OAK GROVE	\$1,715.10	0.05%
3727 205	637 NATOMA	\$291.87	0.01%	3760 081	943 HARRISON	\$2,111.70	0.06%
3727 206	637 NATOMA	\$366.83	0.01%	3760 100	88 MERLIN	\$1,233.44	0.03%
3727 207	637 NATOMA	\$258.55	0.01%	3760 105	21 MERLIN	\$718.61	0.02%
3727 208	637 NATOMA	\$265.45	0.01%	3760 106	921 HARRISON	\$697.54	0.02%
3727 209	637 NATOMA	\$363.58	0.01%	3760 107	911 HARRISON	\$699.38	0.02%
3727 210	637 NATOMA	\$258.55	0.01%	3760 108	907 HARRISON	\$1,180.96	0.03%
3727 211	637 NATOMA	\$394.16	0.01%	3760 111	50 MORRIS	\$573.18	0.02%
3727 212	637 NATOMA	\$361.76	0.01%	3760 112	60 VOAK GROVE	\$656.22	0.02%
3727 213	637 NATOMA	\$361.76	0.01%	3760 114	0 V	\$515.35	0.01%
3727 215	660 NATOMA	\$182.84	0.00%	3760 119	65 OAK GROVE	\$2,674.15	0.07%
3727 216	660 NATOMA	\$159.28	0.00%	3760 121	991 HARRISON	\$1,071.33	0.03%
3727 217	660 NATOMA	\$227.61	0.01%	3760 122	975 HARRISON	\$523.50	0.01%
3727 218	660 NATOMA	\$233.47	0.01%	3760 123	0 V	\$174.63	0.00%
3727 219	626 NATOMA	\$148.74	0.00%	3760 125	409 V06TH	\$473.25	0.01%
3727 220	628 NATOMA	\$148.74	0.00%	3760 126	0 V	\$75.84	0.00%
3727 221	626 ANATOMA	\$164.36	0.00%	3760 127	953 HARRISON	\$1,675.97	0.04%
3727 222	628 ANATOMA	\$164.36	0.00%	3760 128	451 06TH	\$2,659.94	0.07%
3727 223	626 CNATOMA	\$194.94	0.01%	3760 129	925 HARRISON	\$1,123.22	0.03%
3727 226	643 NATOMA	\$285.77	0.01%	3760 131	70 OAK GROVE	\$3,598.24	0.10%
3727 227	643 ANATOMA	\$293.19	0.01%	3760 134	937 HARRISON	\$1,922.04	0.05%
3727 228	624-624 NATOMA STA	\$177.56	0.00%	3760 135	933 HARRISON	\$2,111.19	0.06%
3727 229	624-624 NATOMA STb	\$177.82	0.00%	3760 136	712 BRYANT	\$537.11	0.01%
3727 230	624-624 NATOMA STc	\$177.82	0.00%	3760 137	712 BRYANT	\$476.72	0.01%
3727 231	624-624 NATOMA STd	\$177.82	0.00%	3760 138	712 BRYANT	\$537.11	0.01%
3727 232	624-624 NATOMA Ste	\$177.82	0.00%	3760 139	712 BRYANT	\$517.72	0.01%
3728 002	120 08TH	\$4,244.10	0.11%	3760 140	712 BRYANT	\$517.72	0.01%
3728 005	150 08TH	\$882.30	0.02%	3760 141	712 BRYANT	\$517.72	0.01%
3728 006	156 08TH	\$2,050.18	0.05%	3779 001	500 06TH	\$805.82	0.02%
3728 007	705 NATOMA	\$7,142.96	0.19%	3779 002	504 V06TH	\$1,161.14	0.03%
3728 008	190 08TH	\$1,537.77	0.04%	3779 009	564 06TH	\$4,138.79	0.11%
3728 009	1208 HOWARD	\$2,024.05	0.05%	3779 010	582 06TH	\$3,058.80	0.08%
3728 011	1220 HOWARD	\$1,569.00	0.04%	3779 016A	740 VBRANNAN	\$32.04	0.00%
3728 013	1230 HOWARD	\$842.29	0.02%	3779 018	732 BRANNAN	\$3,964.52	0.11%
3728 016	1242 HOWARD	\$1,087.08	0.03%	3779 020	766 BRANNAN	\$1,799.18	0.05%
3728 017	1246 HOWARD	\$777.43	0.02%	3779 021	778 BRANNAN	\$765.79	0.02%
3728 018	1252 HOWARD	\$1,894.36	0.05%	3779 024	790 BRANNAN	\$623.04	0.02%
3728 019	1298 HOWARD	\$957.15	0.03%	3779 025	796 BRANNAN	\$1,256.64	0.03%
3728 024	P000	\$355.13	0.01%	3779 026	575 07TH	\$1,918.48	0.05%
3728 025	P000	\$355.13	0.01%	3779 028	575 7TH	\$568.81	0.02%
3728 026	757 NATOMA	\$761.29	0.02%	3779 029	60 GILBERT	\$1,706.44	0.05%
3728 032	727 NATOMA	\$730.46	0.02%	3779 030	567 07TH	\$1,128.83	0.03%
3728 034	712 NATOMA	\$932.96	0.02%	3779 033	523 07TH	\$629.36	0.02%
3728 035	718 NATOMA	\$1,087.56	0.03%	3779 034	521 07TH	\$1,409.13	0.04%
3728 036	722 NATOMA	\$599.53	0.02%	3779 039	885 BRYANT	\$1,979.51	0.05%
3728 037	726 NATOMA	\$599.53	0.02%	3779 040	887 BRYANT	\$658.84	0.02%
3728 038	732 NATOMA	\$761.55	0.02%	3779 041	525 07TH	\$532.63	0.01%
3728 039	736-738 NATOMA	\$891.32	0.02%	3779 054	75 VGILBERT	\$379.02	0.01%
3728 041	746 NATOMA	\$1,178.77	0.03%	3779 057	69 VGILBERT	\$379.21	0.01%
3728 042	754 NATOMA	\$648.33	0.02%	3779 058	65 VGILBERT	\$379.21	0.01%

3728 043	758 NATOMA	\$599.53	0.02%	3779 061	47 GILBERT	\$639.17	0.02%
3728 044	764 NATOMA	\$911.87	0.02%	3779 062	45 GILBERT	\$639.17	0.02%
3728 045	770 NATOMA	\$802.95	0.02%	3779 063	43 GILBERT	\$899.33	0.02%
3728 046	774 NATOMA	\$496.58	0.01%	3779 064	35 GILBERT	\$2,493.07	0.07%
3728 047	778 NATOMA	\$619.05	0.02%	3779 067	877 BRYANT	\$1,352.09	0.04%
3728 048	149 09TH	\$5,030.75	0.13%	3779 068	35 GILBERT	\$2,608.01	0.07%
3728 049	145 09TH	\$4,176.23	0.11%	3779 072	855 BRYANT	\$1,805.18	0.05%
3728 050	775 MINNA	\$1,484.93	0.04%	3779 074	20 BOARDMAN	\$779.21	0.02%
3728 051	773 MINNA	\$631.33	0.02%	3779 075	26 BOARDMAN	\$1,371.02	0.04%
3728 052	765 MINNA	\$762.94	0.02%	3779 078	9 FARGO	\$411.33	0.01%
3728 053	761 MINNA	\$1,128.18	0.03%	3779 084	71 BOARDMAN	\$1,854.90	0.05%
3728 054	757 MINNA	\$770.75	0.02%	3779 087	55 BOARDMAN	\$1,337.82	0.04%
3728 055	753 MINNA	\$749.14	0.02%	3779 088	51 BOARDMAN	\$833.04	0.02%
3728 056	A0747 MINNA	\$638.91	0.02%	3779 089	45 BOARDMAN	\$883.15	0.02%
3728 058	737 MINNA	\$578.33	0.02%	3779 092	31 BOARDMAN	\$1,035.62	0.03%
3728 059	733 MINNA	\$578.89	0.02%	3779 093	27 BOARDMAN	\$804.57	0.02%
3728 060	729 MINNA	\$555.26	0.01%	3779 094	23 BOARDMAN	\$1,135.62	0.03%
3728 061	723 MINNA	\$694.67	0.02%	3779 095	17 BOARDMAN	\$1,216.92	0.03%
3728 086	1266 HOWARD	\$2,996.31	0.08%	3779 096	15 BOARDMAN	\$1,142.60	0.03%
3728 087	165 09TH	\$3,779.19	0.10%	3779 101	312 HARRIET	\$899.78	0.02%
3728 091	747 NATOMA	\$156.67	0.00%	3779 101A	318 HARRIET	\$737.10	0.02%
3728 092	747 NATOMA	\$166.56	0.00%	3779 102	324 HARRIET	\$704.57	0.02%
3728 093	747 NATOMA	\$159.53	0.00%	3779 104	334 HARRIET	\$485.74	0.01%
3728 094	747 NATOMA	\$183.87	0.00%	3779 106	340 HARRIET	\$899.78	0.02%
3728 095	747 NATOMA	\$156.67	0.00%	3779 107	344 HARRIET	\$948.67	0.03%
3728 096	747 NATOMA	\$166.56	0.00%	3779 108	350 HARRIET	\$754.58	0.02%
3728 097	747 NATOMA	\$159.53	0.00%	3779 109	356 VHARRIET	\$379.21	0.01%
3728 098	747 NATOMA	\$156.93	0.00%	3779 112	356 HARRIET	\$952.20	0.03%
3728 099	7410 NATOMA	\$244.43	0.01%	3779 120	351 HARRIET	\$3,889.55	0.10%
3728 100	7410 NATOMA	\$208.64	0.01%	3779 127	819 VBRYANT	\$341.29	0.01%
3728 101	7410 NATOMA	\$208.64	0.01%	3779 128	V0811 BRYANT	\$1,066.53	0.03%
3728 102	741 NATOMA	\$185.21	0.00%	3779 130	586 06TH	\$1,534.05	0.04%
3728 105	786 MINNA	\$195.13	0.01%	3779 131	P000	\$355.13	0.01%
3728 106	786 MINNA	\$237.94	0.01%	3779 132	722 BRANNAN	\$6,691.86	0.18%
3728 107	786 MINNA	\$211.00	0.01%	3779 133	833 BRYANT	\$3,027.88	0.08%
3728 108	786 MINNA	\$247.83	0.01%	3779 134	859 BRYANT	\$758.10	0.02%
3728 109	786 MINNA	\$240.28	0.01%	3779 136	40 BOARDMAN	\$1,322.59	0.04%
3728 110	786 MINNA	\$177.30	0.00%	3779 139	869 BRYANT	\$3,008.37	0.08%
3728 111	786 MINNA	\$240.68	0.01%	3779 140	19 FARGO	\$1,757.72	0.05%
3728 112	786 MINNA	\$252.13	0.01%	3779 142	46 GILBERT	\$599.53	0.02%
3728 113	786 MINNA	\$240.28	0.01%	3779 143	569 7TH	\$1,473.16	0.04%
3728 114	786 MINNA	\$240.28	0.01%	3779 146	52 GILBERT	\$1,295.16	0.03%
3728 115	786 MINNA	\$247.70	0.01%	3779 147	49 GILBERT	\$258.63	0.01%
3728 116	786 MINNA	\$240.68	0.01%	3779 148	51 GILBERT	\$240.02	0.01%
3728 117	701 MINNA	\$236.56	0.01%	3779 149	53 GILBERT	\$219.72	0.01%
3728 118	701 MINNA	\$208.97	0.01%	3779 151	39 BOARDMAN	\$245.89	0.01%
3728 119	701 MINNA	\$236.04	0.01%	3779 152	39 BOARDMAN	\$240.16	0.01%
3728 120	701 MINNA	\$236.04	0.01%	3779 153	39 BOARDMAN	\$228.84	0.01%
3728 121	701 MINNA	\$194.52	0.01%	3779 154	39 BOARDMAN	\$228.71	0.01%
3728 122	701 MINNA	\$236.04	0.01%	3779 155	39 BOARDMAN	\$207.37	0.01%
3728 123	701 MINNA	\$194.52	0.01%	3779 156	39 BOARDMAN	\$244.46	0.01%
3728 124	701 MINNA	\$237.99	0.01%	3779 157	39 BOARDMAN	\$242.77	0.01%
3728 125	701 MINNA	\$238.38	0.01%	3779 158	39 BOARDMAN	\$201.77	0.01%
3728 126	701 MINNA	\$208.97	0.01%	3779 159	39 BOARDMAN	\$202.94	0.01%

3728 127	701 MINNA	\$233.70	0.01%	3779 160	39 BOARDMAN	\$193.83	0.01%
3728 128	701 MINNA	\$315.30	0.01%	3779 161	39 BOARDMAN	\$211.66	0.01%
3728 129	701 MINNA	\$222.24	0.01%	3779 162	39 BOARDMAN	\$211.92	0.01%
3728 130	701 MINNA	\$314.78	0.01%	3779 163	39 BOARDMAN	\$220.51	0.01%
3728 131	701 MINNA	\$314.78	0.01%	3779 164	39 BOARDMAN	\$220.51	0.01%
3728 132	701 MINNA	\$195.30	0.01%	3779 165	0 BOARDMAN	\$1,069.37	0.03%
3728 133	701 MINNA	\$314.78	0.01%	3779 166	0 BRANNAN	\$8,918.61	0.24%
3728 134	701 MINNA	\$195.30	0.01%	3779 167	331 SITUS TO BE ASSIGNED	\$5,107.92	0.14%
3728 135	701 MINNA	\$314.78	0.01%	3779 168	887 SITUS TO BE ASSIGNED	\$2,955.39	0.08%
3728 136	701 MINNA	\$314.78	0.01%	3779 169	328 HARRIET	\$361.06	0.01%
3728 137	701 MINNA	\$222.24	0.01%	3779 170	330 HARRIET	\$288.31	0.01%
3728 138	701 MINNA	\$307.75	0.01%	3779 171	55 GILBERT	\$270.05	0.01%
3728 139	1234 HOWARD	\$257.10	0.01%	3779 172	57 GILBERT	\$295.69	0.01%
3728 140	1234 HOWARD	\$251.37	0.01%	3779 173	59 GILBERT	\$312.61	0.01%
3728 141	1234 HOWARD	\$203.87	0.01%	3779 174	61 GILBERT	\$216.95	0.01%
3728 142	1234 HOWARD	\$204.13	0.01%	3779 175	336 HARRIET	\$339.69	0.01%
3728 143	1234 HOWARD	\$143.75	0.00%	3779 176	336 HARRIET	\$402.42	0.01%
3728 144	1234 HOWARD	\$143.75	0.00%	3779 177	336 HARRIET	\$337.22	0.01%
3728 145	1234 HOWARD	\$257.10	0.01%	3779 178	0	\$290.02	0.01%
3728 146	1234 HOWARD	\$255.80	0.01%	3779 179	317 HARRIET	\$273.36	0.01%
3728 147	1234 HOWARD	\$203.87	0.01%	3779 180	317 HARRIET	\$273.36	0.01%
3728 148	1234 HOWARD	\$204.13	0.01%	3779 181	317 HARRIET	\$290.02	0.01%
3728 149	1234 HOWARD	\$257.10	0.01%	3779 182	317 HARRIET	\$234.18	0.01%
3728 150	1234 HOWARD	\$255.80	0.01%	3779 183	520 6TH	\$234.18	0.01%
3728 151	1234 HOWARD	\$203.87	0.01%	3779 184	317 HARRIET	\$233.92	0.01%
3728 152	1234 HOWARD	\$204.13	0.01%	3779 185	317 HARRIET	\$233.92	0.01%
3728 153	1234 HOWARD	\$260.22	0.01%	3779 186	317 HARRIET	\$226.77	0.01%
3728 154	1234 HOWARD	\$258.92	0.01%	3779 187	317 HARRIET	\$220.65	0.01%
3728 155	1234 HOWARD	\$203.87	0.01%	3779 188	317 HARRIET	\$220.65	0.01%
3728 156	1234 HOWARD	\$204.13	0.01%	3779 189	317 HARRIET	\$248.89	0.01%
3728 171	121 09TH	\$162.09	0.00%	3779 190	0	\$298.73	0.01%
3728 172	121 09TH	\$139.19	0.00%	3779 191	0	\$299.26	0.01%
3728 173	121 09TH	\$134.76	0.00%	3779 192	0	\$299.26	0.01%
3728 174	121 09TH	\$121.10	0.00%	3779 193	317 HARRIET	\$298.73	0.01%
3728 175	121 09TH	\$116.93	0.00%	3779 194	0	\$334.91	0.01%
3728 176	121 09TH	\$118.63	0.00%	3779 195	0	\$334.91	0.01%
3728 177	121 09TH	\$140.62	0.00%	3779 196	0	\$335.04	0.01%
3728 178	121 09TH	\$136.33	0.00%	3779 197	0	\$290.41	0.01%
3728 179	121 09TH	\$120.97	0.00%	3779 198	0	\$293.40	0.01%
3728 180	121 09TH	\$116.93	0.00%	3779 199	0	\$294.05	0.01%
3728 181	121 09TH	\$135.41	0.00%	3779 200	0	\$294.05	0.01%
3728 182	121 09TH	\$140.75	0.00%	3779 201	0	\$294.83	0.01%
3728 183	121 09TH	\$136.72	0.00%	3779 202	590 06TH	\$345.36	0.01%
3728 184	121 09TH	\$121.23	0.00%	3779 203	590 06TH	\$310.48	0.01%
3728 185	121 09TH	\$117.06	0.00%	3779 204	590 06TH	\$303.98	0.01%
3728 186	121 09TH	\$135.41	0.00%	3779 205	590 06TH	\$307.49	0.01%
3728 187	121 09TH	\$140.36	0.00%	3779 206	590 06TH	\$306.97	0.01%
3728 188	121 09TH	\$139.84	0.00%	3779 207	590 6TH	\$307.10	0.01%
3728 189	121 09TH	\$121.10	0.00%	3779 208	590 6TH	\$328.57	0.01%
3728 190	121 09TH	\$117.06	0.00%	3779 209	590 6TH	\$401.32	0.01%
3728 191	121 09TH	\$135.28	0.00%	3779 210	590 06TH	\$250.23	0.01%
3728 192	740 NATOMA	\$361.39	0.01%	3779 211	590 06TH	\$261.55	0.01%
3728 193	742 NATOMA	\$328.98	0.01%	3779 212	590 6TH	\$259.60	0.01%

3728 194	743 Minna	\$284.81	0.01%	3779 213	590 6TH	\$363.97	0.01%
3728 195	743 Minna	\$284.81	0.01%	3779 214	590 06TH	\$278.73	0.01%
3728 196	743 Minna	\$284.81	0.01%	3779 215	590 6TH	\$274.82	0.01%
3729 001	1201 HOWARD	\$1,988.09	0.05%	3779 216	590 6TH	\$276.78	0.01%
3729 002	1209 HOWARD	\$3,480.51	0.09%	3779 217	590 6TH	\$273.26	0.01%
3729 003	222 08TH	\$1,106.76	0.03%	3779 218	590 6TH	\$278.34	0.01%
3729 004	230 08TH	\$4,390.92	0.12%	3779 219	590 06TH	\$271.44	0.01%
3729 005	260 08TH	\$2,788.53	0.07%	3779 220	590 6TH	\$286.54	0.01%
3729 006	1200 FOLSOM	\$5,567.38	0.15%	3779 221	590 6TH	\$351.87	0.01%
3729 008	1216 FOLSOM	\$979.15	0.03%	3779 222	590 6TH	\$269.36	0.01%
3729 010	1226 FOLSOM	\$718.86	0.02%	3779 223	590 6TH	\$278.60	0.01%
3729 011	1228 FOLSOM	\$1,961.38	0.05%	3779 224	590 6TH	\$285.62	0.01%
3729 013	1234 FOLSOM	\$1,206.90	0.03%	3779 225	590 6TH	\$280.16	0.01%
3729 014	1246 FOLSOM	\$1,857.21	0.05%	3779 231	98 SITUS TO BE ASSIGNED	\$1,559.50	0.04%
3729 015	1250 FOLSOM	\$1,174.93	0.03%	3780 001	502 07TH	\$1,261.69	0.03%
3729 016	1256 FOLSOM	\$844.37	0.02%	3780 002	510 07TH	\$1,656.40	0.04%
3729 017	1264 FOLSOM	\$1,438.67	0.04%	3780 004	560 07TH	\$4,705.66	0.13%
3729 018	1268 FOLSOM	\$1,569.00	0.04%	3780 004C	550 07TH	\$2,687.55	0.07%
3729 020	1278 FOLSOM	\$1,611.82	0.04%	3780 004D	808 BRANNAN	\$8,862.41	0.24%
3729 022	1286 FOLSOM	\$718.86	0.02%	3780 004E	828 BRANNAN	\$4,106.44	0.11%
3729 023	279 09TH	\$2,186.92	0.06%	3780 004F	572 07TH	\$3,078.55	0.08%
3729 024	271 09TH	\$4,347.92	0.12%	3780 006	866 BRANNAN	\$20,626.34	0.55%
3729 027	775 CLEMENTINA	\$635.31	0.02%	3780 007	870 BRANNAN	\$3,427.69	0.09%
3729 028	771 CLEMENTINA	\$599.53	0.02%	3780 007A	545 08TH	\$25,998.96	0.69%
3729 029	767 CLEMENTINA	\$600.18	0.02%	3780 007C	41 DECATUR	\$1,117.26	0.03%
3729 030	765 CLEMENTINA	\$651.58	0.02%	3780 008	541 08TH	\$3,312.06	0.09%
3729 031	759 CLEMENTINA	\$707.54	0.02%	3780 023	12 DECATUR	\$618.49	0.02%
3729 032	747 CLEMENTINA	\$598.89	0.02%	3780 030	9 DECATUR	\$760.52	0.02%
3729 034	743 CLEMENTINA	\$842.64	0.02%	3780 032	5 DECATUR	\$348.35	0.01%
3729 035	737 CLEMENTINA	\$769.62	0.02%	3780 033	17 DECATUR	\$976.38	0.03%
3729 036	735 CLEMENTINA	\$598.11	0.02%	3780 034	979 BRYANT	\$1,007.20	0.03%
3729 037	725 CLEMENTINA	\$843.16	0.02%	3780 044	955 BRYANT	\$13,994.02	0.37%
3729 038	723 CLEMENTINA	\$899.59	0.02%	3780 056A	360 LANGTON	\$5,165.84	0.14%
3729 039	721 CLEMENTINA	\$843.54	0.02%	3780 064	917 BRYANT	\$891.37	0.02%
3729 041	713 CLEMENTINA	\$885.19	0.02%	3780 065	915 BRYANT	\$900.82	0.02%
3729 042	716 CLEMENTINA	\$678.26	0.02%	3780 069	548 07TH	\$3,607.04	0.10%
3729 043	720 CLEMENTINA	\$908.61	0.02%	3780 072	850 BRANNAN	\$24,254.73	0.65%
3729 044	728 CLEMENTINA	\$600.18	0.02%	3780 073	44 KATE	\$597.55	0.02%
3729 045	730 CLEMENTINA	\$664.60	0.02%	3780 074	44 KATE	\$626.57	0.02%
3729 046	736 CLEMENTINA	\$1,087.56	0.03%	3780 075	44 KATE	\$598.72	0.02%
3729 047	740 CLEMENTINA	\$599.53	0.02%	3780 077	925 BRYANT	\$5,623.93	0.15%
3729 048	744 CLEMENTINA	\$967.44	0.03%	3780 078	840 BRANNAN	\$10,857.44	0.29%
3729 049	748 CLEMENTINA	\$1,086.53	0.03%	3780 079	945 BRYANT	\$14,854.19	0.40%
3729 050	754 CLEMENTINA	\$641.44	0.02%	3780 083	0 LANGTON	\$1,001.97	0.03%
3729 051	758 CLEMENTINA	\$1,087.56	0.03%	3780 084	0 LANGTON	\$599.53	0.02%
3729 052	762 CLEMENTINA	\$598.89	0.02%	3780 085	0 LANGTON	\$474.01	0.01%
3729 053	766 CLEMENTINA	\$719.53	0.02%	3780 088	3010 LANGTON	\$191.91	0.01%
3729 053A	770 CLEMENTINA	\$727.34	0.02%	3780 089	3010 LANGTON	\$230.82	0.01%
3729 054	776 CLEMENTINA	\$842.64	0.02%	3780 090	301 LANGTON	\$230.82	0.01%
3729 055	782 CLEMENTINA	\$554.63	0.01%	3780 091	301 LANGTON	\$230.82	0.01%
3729 056	255 09TH	\$2,172.80	0.06%	3780 092	3010 LANGTON	\$230.82	0.01%
3729 057	249 09TH	\$1,086.40	0.03%	3780 093	3010 LANGTON	\$230.82	0.01%
3729 058	235 9TH	\$1,799.56	0.05%	3780 094	321 LANGTON	\$260.19	0.01%
3729 059	231 09TH	\$1,077.49	0.03%	3780 095	321 LANGTON	\$210.74	0.01%

3729 060	235 9TH	\$364.04	0.01%	3780 096	321 LANGTON	\$210.74	0.01%
3729 062	769 TEHAMA	\$740.96	0.02%	3780 097	321 LANGTON	\$248.87	0.01%
3729 063	763 TEHAMA	\$736.40	0.02%	3780 098	321 LANGTON	\$297.28	0.01%
3729 066	735 TEHAMA	\$621.70	0.02%	3780 099	321 LANGTON	\$210.74	0.01%
3729 069	721 TEHAMA	\$537.18	0.01%	3780 100	321 LANGTON	\$189.14	0.01%
3729 072	718 TEHAMA	\$635.79	0.02%	3780 101	321 LANGTON	\$297.28	0.01%
3729 073	720 TEHAMA	\$660.26	0.02%	3780 102	321 LANGTON	\$211.65	0.01%
3729 074	1269 HOWARD	\$2,109.04	0.06%	3780 103	321 LANGTON	\$210.74	0.01%
3729 075	774 TEHAMA	\$881.78	0.02%	3780 104	321 LANGTON	\$210.74	0.01%
3729 078	227 09TH	\$1,420.16	0.04%	3780 105	321 LANGTON	\$211.65	0.01%
3729 079	223 9TH	\$997.85	0.03%	3780 106	321 LANGTON	\$260.19	0.01%
3729 080	219 09TH	\$860.55	0.02%	3780 107	321 LANGTON	\$191.22	0.01%
3729 081	209 09TH	\$3,100.98	0.08%	3780 108	321 LANGTON	\$191.22	0.01%
3729 082	201 09TH	\$1,985.88	0.05%	3780 109	321 LANGTON	\$206.96	0.01%
3729 083	1283 HOWARD	\$985.95	0.03%	3781 001A	1045 BRYANT	\$7,479.61	0.20%
3729 086	1241 HOWARD	\$9,001.92	0.24%	3781 003	555 09TH	\$54,862.75	1.47%
3729 087	1239 HOWARD	\$932.20	0.02%	3781 011	1011 BRYANT	\$16,921.95	0.45%
3729 089	741 TEHAMA	\$1,374.75	0.04%	3782 001	678 08TH	\$2,430.86	0.06%
3729 091	1220 FOLSOM	\$571.67	0.02%	3782 001A	680 08TH	\$13,974.30	0.37%
3729 092	1220 FOLSOM	\$567.25	0.02%	3782 003	999 BRANNAN	\$26,839.27	0.72%
3729 093	1220 FOLSOM	\$559.70	0.01%	3782 006	680 08TH	\$6,795.65	0.18%
3729 094	1220 FOLSOM	\$546.16	0.01%	3782 009	901 BRANNAN	\$2,415.73	0.06%
3729 095	719 CLEMENTINA	\$671.25	0.02%	3782 012	670 08TH	\$265.00	0.01%
3729 096	719 CLEMENTINA	\$620.10	0.02%	3782 013	670 08TH	\$265.00	0.01%
3729 097	1235 AHOWARD	\$381.69	0.01%	3782 014	670 08TH	\$389.67	0.01%
3729 098	1235 BHOWARD	\$375.97	0.01%	3782 015	670 08TH	\$335.01	0.01%
3729 099	1235 CHOWARD	\$378.70	0.01%	3782 016	670 08TH	\$333.58	0.01%
3729 100	1235 DHOWARD	\$374.53	0.01%	3782 017	670 08TH	\$333.97	0.01%
3729 101	714 TEHAMA	\$501.03	0.01%	3782 018	670 08TH	\$333.32	0.01%
3729 102	716 TEHAMA	\$505.98	0.01%	3782 019	670 08TH	\$361.95	0.01%
3729 103	1233	\$276.15	0.01%	3782 020	670 08TH	\$350.11	0.01%
3729 104	1233	\$241.92	0.01%	3782 021	670 08TH	\$265.91	0.01%
3729 105	1233	\$245.30	0.01%	3782 022	670 08TH	\$265.91	0.01%
3729 106	1233 SITUS TO BE ASSIGNED	\$246.73	0.01%	3782 023	670 08TH	\$265.91	0.01%
3729 107	1233	\$263.91	0.01%	3782 024	670 08TH	\$233.11	0.01%
3729 108	1233 HOWARD	\$271.46	0.01%	3783 001	801 BRANNAN	\$92,861.09	2.48%
3729 109	773 TEHAMA	\$296.32	0.01%	3783 007	650 7TH	\$16,910.45	0.45%
3729 110	1233 SITUS TO BE ASSIGNED	\$278.88	0.01%	3783 008	600 TOWNSEND	\$36,306.72	0.97%
3729 111	1233 SITUS TO BE ASSIGNED	\$317.53	0.01%	3783 009	699 08TH	\$122,020.18	3.26%
3729 112	1233 SITUS TO BE ASSIGNED	\$271.59	0.01%	3784 007	520 TOWNSEND	\$11,444.61	0.31%
3729 113	1233 HOWARD	\$241.27	0.01%	3784 008	550 TOWNSEND	\$14,338.68	0.38%
3729 114	1233 SITUS TO BE ASSIGNED	\$244.39	0.01%	3784 010	643 07TH	\$1,829.35	0.05%
3729 115	1233 SITUS TO BE ASSIGNED	\$245.69	0.01%	3784 013	617 07TH	\$1,799.56	0.05%
3729 116	1233 SITUS TO BE ASSIGNED	\$265.08	0.01%	3784 014	615 07TH	\$3,197.47	0.09%
3729 117	1233 SITUS TO BE ASSIGNED	\$259.62	0.01%	3784 015	603 07TH	\$774.54	0.02%
3729 118	1233 HOWARD	\$252.59	0.01%	3784 017	787 BRANNAN	\$2,689.78	0.07%
3729 119	1233 SITUS TO BE ASSIGNED	\$278.10	0.01%	3784 018	785 BRANNAN	\$2,619.08	0.07%
3729 120	1233	\$317.40	0.01%	3784 022	118 GILBERT	\$379.02	0.01%
3729 121	725 TEHAMA	\$327.03	0.01%	3784 023	124 GILBERT	\$639.49	0.02%
3729 122	725 TEHAMA	\$335.62	0.01%	3784 023A	134 GILBERT	\$704.38	0.02%
3729 123	725 TEHAMA	\$363.08	0.01%	3784 024	156 GILBERT	\$566.30	0.02%
3729 124	725 TEHAMA	\$362.82	0.01%	3784 025	160 GILBERT	\$654.66	0.02%
3729 125	761 TEHAMA	\$270.82	0.01%	3784 032	769 BRANNAN	\$5,815.29	0.16%
3729 126	761 TEHAMA	\$265.48	0.01%	3784 035	763 BRANNAN	\$2,813.62	0.08%

3729 127	761 TEHAMA	\$269.39	0.01%	3784 050	715 BRANNAN	\$1,087.56	0.03%
3729 128	761 TEHAMA	\$270.69	0.01%	3784 052	410 HARRIET	\$1,198.29	0.03%
3729 129	761 TEHAMA	\$182.32	0.00%	3784 054	424 HARRIET	\$2,397.34	0.06%
3729 130	761 TEHAMA	\$201.84	0.01%	3784 071	713 VBRANNAN	\$931.53	0.02%
3729 131	761 TEHAMA	\$197.55	0.01%	3784 076	0 V	\$1,033.16	0.03%
3729 132	761 TEHAMA	\$231.65	0.01%	3784 077	435 HARRIET	\$1,688.99	0.05%
3729 133	761 TEHAMA	\$233.34	0.01%	3784 080	V000 TOWNSEND	\$4,219.24	0.11%
3729 134	761 TEHAMA	\$236.46	0.01%	3784 082	445 HARRIET	\$1,280.28	0.03%
3729 135	761 TEHAMA	\$231.78	0.01%	3784 085	570 TOWNSEND	\$7,022.28	0.19%
3729 136	761 TEHAMA	\$182.32	0.00%	3784 086	590 TOWNSEND	\$4,413.63	0.12%
3729 137	761 TEHAMA	\$201.84	0.01%	3784 087	683 V07TH	\$1,626.62	0.04%
3729 138	761 TEHAMA	\$197.55	0.01%	3784 088	685 07TH	\$12,992.71	0.35%
3729 139	773 TEHAMA	\$228.85	0.01%	3784 089	721 BRANNAN	\$8,435.43	0.23%
3729 140	773 TEHAMA	\$317.87	0.01%	3784 097	5000 LUCERNE	\$243.01	0.01%
3729 141	773 TEHAMA	\$301.21	0.01%	3784 098	5000 LUCERNE	\$268.91	0.01%
3729 142	1277 HOWARD	\$148.55	0.00%	3784 099	5000 LUCERNE	\$313.16	0.01%
3729 143	1277 HOWARD	\$126.94	0.00%	3784 100	50 LUCERNE	\$304.18	0.01%
3729 144	1277 HOWARD	\$229.11	0.01%	3784 101	50 LUCERNE	\$250.56	0.01%
3729 145	1277 HOWARD	\$219.21	0.01%	3784 102	50 LUCERNE	\$293.38	0.01%
3729 146	1277 HOWARD	\$216.35	0.01%	3784 103	50 LUCERNE	\$240.93	0.01%
3729 147	776 TEHAMA	\$120.05	0.00%	3784 104	5000 LUCERNE	\$268.91	0.01%
3729 148	776 TEHAMA	\$141.91	0.00%	3784 105	5000 LUCERNE	\$248.48	0.01%
3729 149	776 TEHAMA	\$206.72	0.01%	3784 106	5000 LUCERNE	\$253.04	0.01%
3729 150	776 TEHAMA	\$120.05	0.00%	3784 107	50 LUCERNE	\$248.48	0.01%
3729 151	776 TEHAMA	\$141.91	0.00%	3784 108	50 LUCERNE	\$248.48	0.01%
3729 152	776 TEHAMA	\$203.99	0.01%	3784 109	1610 GILBERT	\$291.92	0.01%
3729 153	7760 TEHAMA	\$120.05	0.00%	3784 110	161 GILBERT	\$249.63	0.01%
3729 154	776 TEHAMA	\$141.91	0.00%	3784 111	1610 GILBERT	\$216.83	0.01%
3729 155	776 TEHAMA	\$203.99	0.01%	3784 112	1610 GILBERT	\$306.24	0.01%
3729 156	776 TEHAMA	\$120.05	0.00%	3784 113	161 GILBERT	\$263.16	0.01%
3729 157	776 TEHAMA	\$141.91	0.00%	3784 114	161 GILBERT	\$217.74	0.01%
3729 158	1277 HOWARD	\$203.99	0.01%	3784 115	1610 GILBERT	\$217.74	0.01%
3729 159	745 CLEMENTINA	\$594.58	0.02%	3784 116	1610 GILBERT	\$240.52	0.01%
3729 160	745 CLEMENTINA	\$455.20	0.01%	3784 117	1610 GILBERT	\$239.61	0.01%
3729 161	737 TEHAMA	\$213.13	0.01%	3784 118	1610 GILBERT	\$216.83	0.01%
3729 162	737 TEHAMA	\$215.86	0.01%	3784 119	161 GILBERT	\$216.83	0.01%
3729 163	737 TEHAMA	\$270.78	0.01%	3784 120	1610 GILBERT	\$239.61	0.01%
3729 170	777 TEHAMA	\$95.69	0.00%	3784 121	1610 GILBERT	\$224.64	0.01%
3729 171	777 ATEHAMA	\$184.84	0.00%	3784 122	1610 GILBERT	\$203.43	0.01%
3729 172	779 TEHAMA	\$184.84	0.00%	3784 123	1610 GILBERT	\$203.43	0.01%
3729 173	781 TEHAMA	\$184.84	0.00%	3784 124	1610 GILBERT	\$224.64	0.01%
3730 001	1101 HOWARD	\$3,432.14	0.09%	3784 125	1250 GILBERT	\$265.02	0.01%
3730 001Z		\$0.00	0.00%	3784 126	1250 GILBERT	\$289.36	0.01%
3730 002	222 7TH	\$988.55	0.03%	3784 127	1250 GILBERT	\$329.31	0.01%
3730 002Z		\$0.00	0.00%	3784 128	125 GILBERT	\$235.61	0.01%
3730 003	224 07TH	\$923.48	0.02%	3784 129	125 GILBERT	\$235.61	0.01%
3730 004	230 07TH	\$4,198.28	0.11%	3784 130	125 GILBERT	\$295.34	0.01%
3730 006	240 07TH	\$2,167.17	0.06%	3784 131	125 GILBERT	\$288.97	0.01%
3730 007	65 LANGTON	\$2,505.95	0.07%	3784 132	125 GILBERT	\$301.33	0.01%
3730 007Z		\$0.00	0.00%	3784 133	1250 GILBERT	\$336.47	0.01%
3730 008	268 07TH	\$1,358.36	0.04%	3784 134	1250 GILBERT	\$224.29	0.01%

3730 008Z		\$0.00	0.00%	3784 135	125 GILBERT	\$246.67	0.01%
3730 009Z		\$0.00	0.00%	3784 136	125 GILBERT	\$278.82	0.01%
3730 010Z		\$0.00	0.00%	3784 137	1250 GILBERT	\$235.61	0.01%
3730 011	290 07TH	\$3,059.25	0.08%	3784 138	125 GILBERT	\$236.13	0.01%
3730 014	1122 FOLSOM	\$1,799.56	0.05%	3784 139	125 GILBERT	\$201.38	0.01%
3730 015	1140 FOLSOM	\$7,869.81	0.21%	3784 140	1250 GILBERT	\$237.17	0.01%
3730 017Z		\$0.00	0.00%	3784 141	1250 GILBERT	\$232.75	0.01%
3730 019	1158 FOLSOM	\$1,528.27	0.04%	3784 142	1250 GILBERT	\$260.21	0.01%
3730 023	1174 FOLSOM	\$1,307.62	0.03%	3784 143	111 GILBERT	\$313.05	0.01%
3730 023Z		\$0.00	0.00%	3784 144	111 GILBERT	\$335.43	0.01%
3730 024	1178 FOLSOM	\$1,307.62	0.03%	3784 145	111 GILBERT	\$377.08	0.01%
3730 024Z		\$0.00	0.00%	3784 146	5 LUCERNE	\$356.53	0.01%
3730 025	1180 FOLSOM	\$1,630.11	0.04%	3784 147	5 LUCERNE	\$362.52	0.01%
3730 026	1182 FOLSOM	\$1,781.32	0.05%	3784 148	5 LUCERNE	\$309.29	0.01%
3730 027	1188 FOLSOM	\$1,747.12	0.05%	3784 149	5 LUCERNE	\$307.60	0.01%
3730 028	1192 FOLSOM	\$2,164.45	0.06%	3784 150	15 LUCERNE	\$354.84	0.01%
3730 029	275 08TH	\$3,480.19	0.09%	3784 151	15 LUCERNE	\$272.33	0.01%
3730 030	P000	\$355.13	0.01%	3784 152	15 LUCERNE	\$307.60	0.01%
3730 031	675 CLEMENTINA	\$686.73	0.02%	3784 153	15 LUCERNE	\$305.26	0.01%
3730 032	660 CLEMENTINA	\$5,947.67	0.16%	3784 154	25 LUCERNE	\$352.50	0.01%
3730 034	243 08TH	\$1,732.05	0.05%	3784 155	25 LUCERNE	\$357.83	0.01%
3730 038	201 08TH	\$6,113.64	0.16%	3784 156	25 LUCERNE	\$304.35	0.01%
3730 039	1183 HOWARD	\$1,010.90	0.03%	3784 157	25 LUCERNE	\$306.69	0.01%
3730 040	1177 HOWARD	\$944.58	0.03%	3784 158	35 LUCERNE	\$354.84	0.01%
3730 040A	2 SUMNER	\$605.36	0.02%	3784 159	35 LUCERNE	\$355.49	0.01%
3730 041	6 SUMNER	\$595.08	0.02%	3784 160	35 LUCERNE	\$306.69	0.01%
3730 042	10 SUMNER	\$540.96	0.01%	3784 161	35 LUCERNE	\$304.35	0.01%
3730 043	12 SUMNER	\$397.26	0.01%	3784 162	45 LUCERNE	\$352.50	0.01%
3730 044	42 SUMNER	\$574.25	0.02%	3784 163	4500 LUCERNE	\$357.96	0.01%
3730 044Z		\$0.00	0.00%	3784 164	45 LUCERNE	\$304.35	0.01%
3730 045	46 SUMNER	\$574.25	0.02%	3784 165	45 LUCERNE	\$306.95	0.01%
				3784 181	30 LUCERNE	\$4,012.16	0.11%
					Total Privately-Owned	\$3,297,030.54	88.11%
					Total Publicly-Owned	\$444,913.40	11.89%
					Total All Parcels	\$3,741,943.94	100.00%