

File No. 100070

Committee Item No. _____

Board Item No. 54

COMMITTEE/BOARD OF SUPERVISORS

AGENDA PACKET CONTENTS LIST

Board of Supervisors Meeting

Date January 26, 2010

Cmte Board

- | | | |
|--------------------------|-------------------------------------|--|
| <input type="checkbox"/> | <input checked="" type="checkbox"/> | Motion |
| <input type="checkbox"/> | <input type="checkbox"/> | Resolution |
| <input type="checkbox"/> | <input type="checkbox"/> | Ordinance |
| <input type="checkbox"/> | <input type="checkbox"/> | Legislative Digest |
| <input type="checkbox"/> | <input type="checkbox"/> | Budget Analyst Report |
| <input type="checkbox"/> | <input type="checkbox"/> | Legislative Analyst Report |
| <input type="checkbox"/> | <input type="checkbox"/> | Youth Commission Report |
| <input type="checkbox"/> | <input type="checkbox"/> | Introduction Form (for hearings) |
| <input type="checkbox"/> | <input type="checkbox"/> | Department/Agency Cover Letter and/or Report |
| <input type="checkbox"/> | <input type="checkbox"/> | MOU |
| <input type="checkbox"/> | <input type="checkbox"/> | Grant Information Form |
| <input type="checkbox"/> | <input type="checkbox"/> | Grant Budget |
| <input type="checkbox"/> | <input type="checkbox"/> | Subcontract Budget |
| <input type="checkbox"/> | <input type="checkbox"/> | Contract/Agreement |
| <input type="checkbox"/> | <input type="checkbox"/> | Award Letter |
| <input type="checkbox"/> | <input type="checkbox"/> | Application |
| <input type="checkbox"/> | <input type="checkbox"/> | Public Correspondence |

OTHER

(Use back side if additional space is needed)

<input type="checkbox"/>	<input type="checkbox"/>	_____
<input type="checkbox"/>	<input type="checkbox"/>	_____
<input type="checkbox"/>	<input type="checkbox"/>	_____

Completed by: Annette Lonich Date January 19, 2010

Completed by: _____ Date _____

An asterisked item represents the cover sheet to a document that exceeds 25 pages.
The complete document is in the file.

FILE NO. 100070

MOTION NO. _____

1 [Final Map 5582: 1489 – 1495 Valencia Street]

2
3 **Motion approving Final Map 5582, a 2 Airspace Subdivision: Parcel “A” being a Mixed**
4 **Use Condominium Project (6 Residential Units and 1 Commercial Unit) and Parcel “B”**
5 **being a One Lot Airspace Project, located at 1489 – 1495 Valencia Street being a**
6 **subdivision of Lot 028 in Assessors Block No. 6530 and adopting findings pursuant to**
7 **the General Plan and City Planning Code Section 101.1**

8
9 MOVED, That the certain map entitled “FINAL MAP 5582”, comprising 4 sheets,
10 approved December 30, 2009, by Department of Public Works Order No. 178, 479 is hereby
11 approved and said map is adopted as an Official Final Map 5582; and be it


12 FURTHER MOVED, That the San Francisco Board of Supervisors adopts as its own
13 and incorporates by reference herein as though fully set forth the findings made by the City
14 Planning Department, by its letter dated May 14, 2009, that the proposed subdivision is
15 consistent with the objectives and policies of the General Plan and the Eight Priority Policies
16 of Section 101.1 of the Planning Code; and be it

17 FURTHER MOVED, That the San Francisco Board of Supervisors hereby authorizes
18 the Director of the Department of Public Works to enter all necessary recording information on
19 the Final Map and authorizes the Clerk of the Board of Supervisors to execute the Clerk’s
20 Statement as set forth herein; and be it

21 FURTHER MOVED, That approval of this map is also conditioned upon compliance by
22 the subdivider with all applicable provisions of the San Francisco Subdivision Code and
23 amendments thereto.

1
2
3
4
5
6
7
8
9
10
11
12
13
14
15
16
17
18
19
20
21
22
23
24
25


RECOMMENDED:



Edward D. Reiskin

Director of Public Works

DESCRIPTION APPROVED:




Bruce R. Storrs, PLS

City and County Surveyor

Office of the Treasurer & Tax Collector
City and County of San Francisco

Property Tax & Licensing
George Putris, Tax Administrator



José Cisneros, Treasurer

I, George W. Putris, Tax Administrator of the City and County San Francisco, State of California, do hereby certify that according to the records of my office, there are no liens against the subdivision designated on the map entitled:

Block No. 6530 Lot No. 028

Address: 1489 Valencia Street

for unpaid City & County property taxes or special assessments collected as taxes.

A handwritten signature in black ink, appearing to read "George W. Putris".

George W. Putris

Tax Administrator

Dated this 21st day of October 2009



Gavin Newsom, Mayor
Edward D. Reiskin, Director



(415) 554-5827
FAX (415) 554-5324
http://www.sfdpw.com

RECEIVED
09 MAY 15 PM 3:41

Department of Public Works
Bureau of Street-Use and Mapping
875 Stevenson Street, Room 410
San Francisco, CA 94103-0942

Barbara L. Moy, Bureau Manager
Bruce Storrs, City and County Surveyor

Date: April 8, 2009

Department of City Planning
1650 Mission Street, Suite 400
San Francisco, CA 94103

2008.0949 Q (SE)

Project ID: 5582			
Project Type: 2 Lots Air Space and 7 Units Multi Use			
Address#	StreetName	Block	Lot
1489	VALENCIA ST	6530	028
Tentative Map Referral			

Attention: Mr. Lawrence Badiner

Pursuant to Section 1325 of the City and County of San Francisco Subdivision Code and Section 4.105 of the 1996 City Charter, a print of the above referenced Map is submitted for your review, CEQA and General Plan conformity determination. Under the provisions of the Subdivision Map Act and the City and County of San Francisco Subdivision Code, your Department must respond to the Bureau of Street-Use and Mapping within 30 days of the receipt of the application or CEQA Determination per SMA 664521(c). Under these same state and local codes, DPW is required to approve, conditionally approve, or disapprove the above referenced map within 50 days of the receipt of the application or CEQA Determination per SMA 664521(c). Failure to do so constitutes automatic approval. Thank you for your timely review of this Map.

Enclosures:

- Print of Parcel Map
- List "B"
- Proposition "M" Findings
- Photos

Sincerely,

Bruce R. Storrs
Bruce R. Storrs, P.L.S.
City and County Surveyor

The subject Tentative Map has been reviewed by the Planning Department and does comply with applicable provisions of the Planning Code. On balance, the Tentative Map is consistent with the General Plan and the Priority Policies of Planning Code Section 101.1 based on the attached findings. The subject referral is exempt from environmental review per Class 1 California Environmental Quality Act Guidelines.

The subject Tentative Map has been reviewed by the Planning Department and does comply with applicable provisions of the Planning Code subject to the following conditions (Any requested documents should be sent in with a copy of this letter to Lawrence Badiner at the above address):

The subject Tentative Map has been reviewed by the Planning Department and does not comply with applicable provisions of the Planning Code. Due to the following reasons (Any requested documents should be sent in with a copy of this letter to Lawrence Badiner at the above address):

PLANNING DEPARTMENT

DATE MAY 14 2009

David J. ...
Mr. Lawrence B. Badiner, Zoning Administrator



Gavin Newsom, Mayor
Edward D. Reiskin, Director



Phone: (415) 554-6920
Fax: (415) 554-6944
TDD: (415) 554-6900
www.sfdpw.org

Department of Public Works
Office of the Director
City Hall, Room 348
1 Dr. Carlton B. Goodlett Place
San Francisco, CA 94102-4645

**CITY AND COUNTY OF SAN FRANCISCO
DEPARTMENT OF PUBLIC WORKS
ORDER NO. 178, 479**

APPROVING FINAL MAP 5582, 1489 – 1495 VALENCIA STREET, A 2 AIRSPACE SUBDIVISION: PARCEL "A" BEING A MIXED USE CONDOMINIUM PROJECT (6 RESIDENTIAL UNITS AND 1 COMMERCIAL UNIT) AND PARCEL "B" BEING A ONE LOT AIRSPACE PROJECT, BEING A SUBDIVISION OF LOT 028 IN ASSESSORS BLOCK NO. 6530.

A 2 AIRSPACE SUBDIVISION: PARCEL "A" BEING A MIXED USE CONDOMINIUM PROJECT (6 RESIDENTIAL UNITS AND 1 COMMERCIAL UNIT) AND PARCEL "B" BEING A ONE LOT AIRSPACE PROJECT

The City Planning Department in its letter dated May 14, 2009, stated that the subdivision is in conformity with the General Plan and the Priority Policies of City Planning Code Section 101.1.

The Director of Public Works, the Advisory Agency, acting in concurrence with other City agencies, has determined that said Final Map complies with all subdivision requirements related thereto. Pursuant to the California Subdivision Map Act and the San Francisco Subdivision Code, the Director recommends that the Board of Supervisors approve the aforementioned Final Map.

Transmitted herewith are the following:

1. Four (4) paper copies of the Motion approving said map – one (1) copy in electronic format.
2. One (1) mylar signature sheet and one (1) paper set of the "Final Map 5582", each comprising 4 sheets.
3. One (1) copy of the Tax Certificate from the Office of the Treasurer and Tax Collector certifying that there are no liens against the property for taxes or special assessments collected as taxes.
4. One (1) copy of the letter dated May 14, 2009, from the City Planning Department verifying conformity of the subdivision with the General Plan and the Priority Policies set forth in City Planning Code Section 101.1.

It is recommended that the Board of Supervisors adopt this legislation.

RECOMMENDED:

Bruce R. Storrs, PLS
City and County Surveyor, DPW

APPROVED:

Edward D. Reiskin
Director of Public Works

RECEIVED
BOARD OF SUPERVISORS
SAN FRANCISCO
2010 JAN 15 AM 11:51
BY [Signature]

cc: File (2)
Board of Supervisors (signed)
Tax Collector's Office

APPROVED: December 30, 2009

EDWARD D. REISKIN, DIRECTOR

