

**Attachment 1 to Public Works Order**

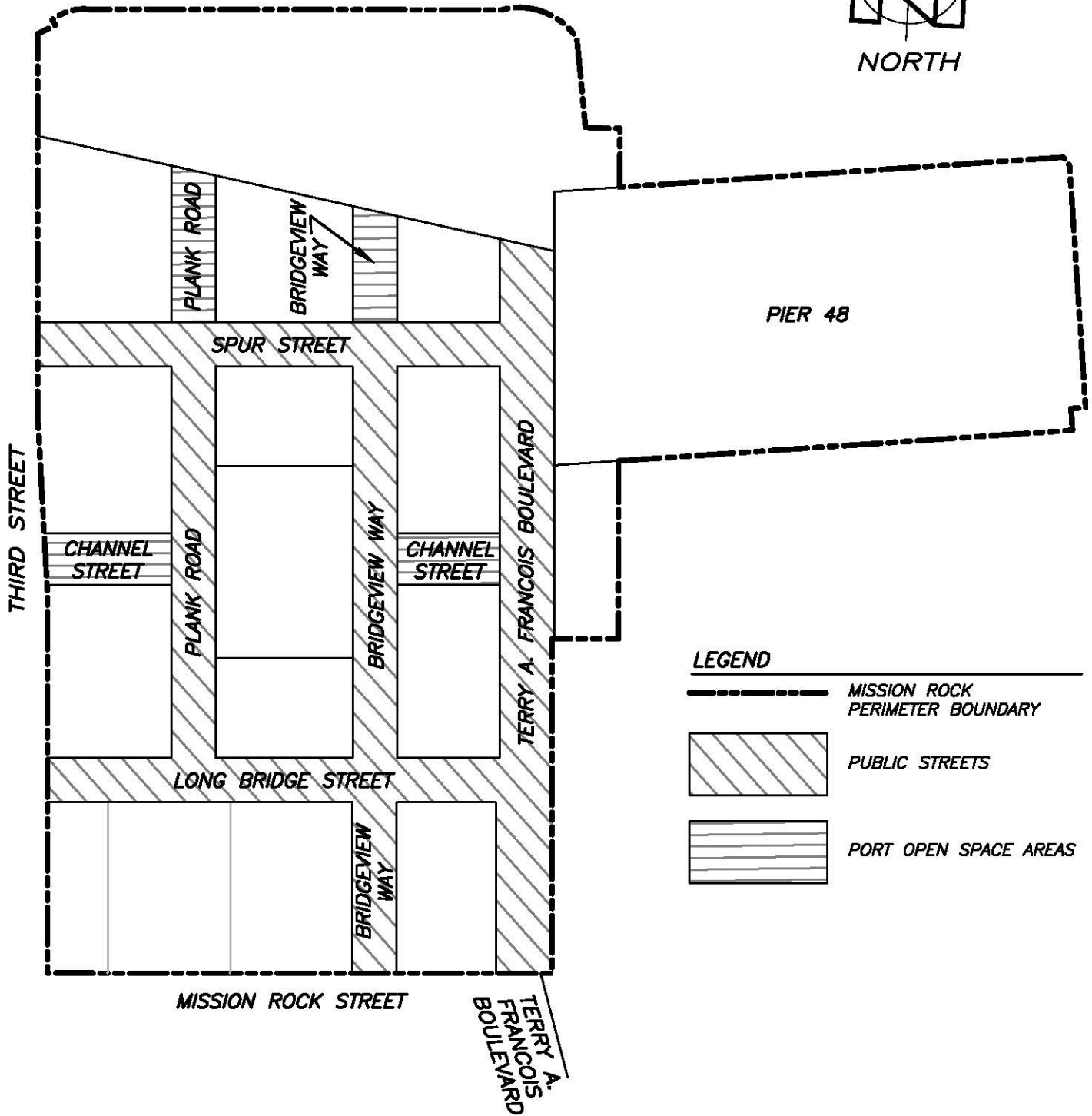
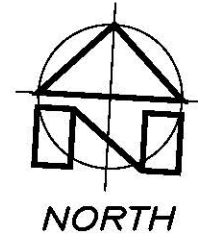
**(List of Proposed Street Names)**

<b>Public Street Segments</b>
Bridgeview Way (between Spur Street and Mission Rock Street)
Long Bridge Street (between 3rd Street and Terry A. Francois Boulevard)
Plank Road (between Spur Street and Long Bridge Street)
Spur Street (between 3rd Street and Terry A. Francois Boulevard)
Terry A. Francois Boulevard
<b>Port Open Space Segments</b>
Bridgeview Way (refer to segment on diagram shown as "Port Open Space")
Channel Street (between 3rd Street and Plank Road & Bridgeview Way and Terry A. Francois Boulevard)
Plank Road (refer to segment on diagram shown as "Port Open Space")




**(Mission Rock Street Names Diagram)**

[See Attached]

# EXHIBIT



### LEGEND

-  MISSION ROCK PERIMETER BOUNDARY
-  PUBLIC STREETS
-  PORT OPEN SPACE AREAS

## MISSION ROCK: STREET NAMES FOR PUBLIC STREETS AND PORT OPEN SPACE AREAS

SAN FRANCISCO

CALIFORNIA

BY JP CHKD. BR DATE 6-4-20 SCALE 1"=200' SHEET 1 OF 1 JOB NO. S-9229

**MARTIN M. RON ASSOCIATES, INC.**  
LAND SURVEYORS

859 HARRISON STREET  
SAN FRANCISCO, CA. 94107  
(415) 543-4500  
S-9229E\_EXHIBIT\_PUBLIC STREET  
NAMES AND OPEN PORT SPACE.dwg