

1 [Report of Assessment Costs - Building Code Enforcement Violations]

2  
3 **Resolution approving Report of Delinquent Charges for Assessment Costs submitted**  
4 **by the Director of the Department of Building Inspection for delinquent charges for**  
5 **code enforcement violations and associated fees pursuant to Building Code, Sections**  
6 **102A.3, 102A.4, 102A.6, 102A.12, 102A.16, 102A.17, 102A.18, 102A.19, 102A.20 et seq.,**  
7 **103A.3.3, 108A, and 110A - Tables 1A-K and 1A-G, and Administrative Code, Sections**  
8 **41.10(f), 41.10(g), and 41.11(f), the costs thereof having accrued pursuant to code**  
9 **enforcement violations.**

10  
11 WHEREAS, The Board of Supervisors held a duly-noticed public hearing on May 22,  
12 2018, in which the Board considered any and all objections to the Department of Building  
13 Inspection's itemized Report of Delinquent Charges for Assessment of Costs, and associated  
14 fees modified to the date of adoption hereof, on delinquent charges provided for in the San  
15 Francisco Building Code, Sections 102A.3, 102A.4, 102A.6, 102A.12, 102A.17, 102A.18,  
16 102A.19, 102A.20 et seq., 103A.3.3, 108A, and 110A - Tables 1A-K and 1A-G, San Francisco  
17 Administrative Code, Sections 41.10(f), 41.10(g), and 41.11(f); now, therefore, be it

18 RESOLVED, That this Board does hereby confirm the referenced Report of Delinquent  
19 Charges for Assessment Costs for code enforcement violations, on file with the Clerk of Board  
20 of Supervisors in File No. 180266, which is hereby declared to be a part of this Resolution as  
21 if set forth fully herein; and, be it

22 FURTHER RESOLVED, That the Clerk of the Board is hereby directed to transmit a  
23 certified copy of this Resolution, and its attached report, to the Treasurer and Tax Collector  
24 who shall cause the amount of said assessment in each case to be added to the next regular  
25

1 bill for taxes levied against the real property as specified on said report; with a clear rotation of  
2 the source of said levy thereof on said bill.

3  
4  
5  
6  
7  
8  
9  
10  
11  
12  
13  
14  
15  
16  
17  
18  
19  
20  
21  
22  
23  
24  
25

DBI REVISIONS OF REPORT(REFLECTS DELETIONS) DELIQUENT CHARGES (DATED: 23-May-18)

Board of Supervisors Regular Meeting on 22-MAY-18

Sorted Alpha by Address City-Wide

Date Range: 11-MARCH-2017 - 09-MARCH-2018

LINE	BLOCK	LOT	SUP. DIST.	ST. No.	STREET NAME	FEE	INTEREST	SUBTOTAL	LIEN CHARGE	TOTAL
1	1639	43	1	620	06TH AV	\$ 1,499.16	\$ 149.92	\$ 1,649.08	\$ 173.91	\$ 1,822.99
2	1854	012A	7	1560	09TH AV	\$ 1,402.44	\$ 140.24	\$ 1,542.68	\$ 173.91	\$ 1,716.59
3	1533	37	1	414	12TH AV	\$ 145.08	\$ 14.51	\$ 159.59	\$ 173.91	\$ 333.50
4	3549	25	6	1472	15TH ST	\$ 822.12	\$ 82.21	\$ 904.33	\$ 173.91	\$ 1,078.24
5	3549	25	6	1472	15TH ST	\$ 1,597.05	\$ 159.71	\$ 1,756.76	\$ 173.91	\$ 1,930.67
6	3549	25	6	1472	15TH ST	\$ 96.72	\$ 9.67	\$ 106.39	\$ 173.91	\$ 280.30
7	2345A	33	7	2340	17TH AV	\$ 1,157.12	\$ 115.71	\$ 1,272.83	\$ 173.91	\$ 1,446.74
8	2345A	33	7	2340	17TH AV	\$ 48.36	\$ 4.84	\$ 53.20	\$ 173.91	\$ 227.11
9	2345A	33	7	2340	17TH AV	\$ 96.72	\$ 9.67	\$ 106.39	\$ 173.91	\$ 280.30
10	2346	008A	7	2371	17TH AV	\$ 145.08	\$ 14.51	\$ 159.59	\$ 173.91	\$ 333.50
11	2346	008A	7	2371	17TH AV	\$ 1,254.85	\$ 125.49	\$ 1,380.34	\$ 173.91	\$ 1,554.25
12	7219	004A	7	3095	19TH AV	\$ 1,717.16	\$ 171.72	\$ 1,888.88	\$ 173.91	\$ 2,062.79
13	7219	004A	7	3095	19TH AV	\$ 96.72	\$ 9.67	\$ 106.39	\$ 173.91	\$ 280.30
14	3610	29	9	3491	20TH ST	\$ 759.82	\$ 75.98	\$ 835.80	\$ 173.91	\$ 1,009.71
15	1453	041A	1	310	22ND AV	\$ 2,420.84	\$ 242.08	\$ 2,662.92	\$ 173.91	\$ 2,836.83
16	3639	13	9	2995	22ND ST	\$ 48.36	\$ 4.84	\$ 53.20	\$ 173.91	\$ 227.11
17	3639	13	9	2995	22ND ST	\$ 290.16	\$ 29.02	\$ 319.18	\$ 173.91	\$ 493.09
18	4298	1	10	601	25TH ST	\$ 193.44	\$ 19.34	\$ 212.78	\$ 173.91	\$ 386.69
19	4271	18	9	3076	26TH ST	\$ 1,545.71	\$ 154.57	\$ 1,700.28	\$ 173.91	\$ 1,874.19
20	4271	18	9	3076	26TH ST	\$ 241.80	\$ 24.18	\$ 265.98	\$ 173.91	\$ 439.89
21	6555	19	8	4250	26TH ST	\$ 290.16	\$ 29.02	\$ 319.18	\$ 173.91	\$ 493.09
22	1713	10	4	1251	37TH AV	\$ 1,194.49	\$ 119.45	\$ 1,313.94	\$ 173.91	\$ 1,487.85
23	1713	10	4	1251	37TH AV	\$ 241.80	\$ 24.18	\$ 265.98	\$ 173.91	\$ 439.89
24	1503	019A	1	595	41ST AV	\$ 48.36	\$ 4.84	\$ 53.20	\$ 173.91	\$ 227.11
25	2308	22	4	2278	42ND AV	\$ 917.82	\$ 91.78	\$ 1,009.60	\$ 173.91	\$ 1,183.51
26	2308	22	4	2278	42ND AV	\$ 1,789.32	\$ 178.93	\$ 1,968.25	\$ 173.91	\$ 2,142.16
27	2308	22	4	2278	42ND AV	\$ 1,251.69	\$ 125.17	\$ 1,376.86	\$ 173.91	\$ 1,550.77
28	2308	22	4	2278	42ND AV	\$ 145.08	\$ 14.51	\$ 159.59	\$ 173.91	\$ 333.50
29	1587	31	1	638	45TH AV	\$ 1,115.44	\$ 111.54	\$ 1,226.98	\$ 173.91	\$ 1,400.89
30	1800	010D	4	1388	46TH AV	\$ 1,523.86	\$ 152.39	\$ 1,676.25	\$ 173.91	\$ 1,850.16
31	1800	010D	4	1388	46TH AV	\$ 96.72	\$ 9.67	\$ 106.39	\$ 173.91	\$ 280.30
32	2166	24	4	2095	46TH AV	\$ 96.72	\$ 9.67	\$ 106.39	\$ 173.91	\$ 280.30
33	6166	16	10	76V	ALDER ST	\$ 822.12	\$ 82.21	\$ 904.33	\$ 173.91	\$ 1,078.24
34	5659	5	9	212	BANKS ST	\$ 96.72	\$ 9.67	\$ 106.39	\$ 173.91	\$ 280.30
35	1053	3	5	1611	BRODERICK ST	\$ 1,644.24	\$ 164.42	\$ 1,808.66	\$ 173.91	\$ 1,982.57
36	6170	42	10	1026	BRUSSELS ST	\$ 531.96	\$ 53.20	\$ 585.16	\$ 173.91	\$ 759.07
37	747	1	5	1200	BUCHANAN ST	\$ 338.52	\$ 33.85	\$ 372.37	\$ 173.91	\$ 546.28
38	747	1	5	1200	BUCHANAN ST	\$ 338.52	\$ 33.85	\$ 372.37	\$ 173.91	\$ 546.28
39	872	9	8	78	BUCHANAN ST	\$ 96.72	\$ 9.67	\$ 106.39	\$ 173.91	\$ 280.30
40	7062	41	11	139	CAINE AV	\$ 1,254.14	\$ 125.41	\$ 1,379.55	\$ 173.91	\$ 1,553.46
41	7062	41	11	139	CAINE AV	\$ 2,318.06	\$ 231.81	\$ 2,549.87	\$ 173.91	\$ 2,723.78
42	3146	2	11	215	CAPISTRANO AV	\$ 1,383.85	\$ 138.39	\$ 1,522.24	\$ 173.91	\$ 1,696.15
43	7114	3	11	227	CAPITOL AV	\$ 870.48	\$ 87.05	\$ 957.53	\$ 173.91	\$ 1,131.44

DBI REVISIONS OF REPORT(REFLECTS DELETIONS) DELIQUENT CHARGES (DATED: 23-May-18)

Board of Supervisors Regular Meeting on 22-MAY-18

Sorted Alpha by Address City-Wide

Date Range: 11-MARCH-2017 - 09-MARCH-2018

44	6324	8	10	76	CARRIZAL ST	\$ 996.87	\$ 99.69	\$ 1,096.56	\$ 173.91	\$ 1,270.47
45	6324	8	10	76	CARRIZAL ST	\$ 145.08	\$ 14.51	\$ 159.59	\$ 173.91	\$ 333.50
46	5435	27	10	2059	CARROLL AV	\$ 1,309.22	\$ 130.92	\$ 1,440.14	\$ 173.91	\$ 1,614.05
47	5435	27	10	2059	CARROLL AV	\$ 96.72	\$ 9.67	\$ 106.39	\$ 173.91	\$ 280.30
48	620	14	3	1680	CLAY ST	\$ 1,193.15	\$ 119.32	\$ 1,312.47	\$ 173.91	\$ 1,486.38
49	620	14	3	1680	CLAY ST	\$ 435.24	\$ 43.52	\$ 478.76	\$ 173.91	\$ 652.67
50	620	14	3	1680	CLAY ST	\$ 346.87	\$ 34.69	\$ 381.56	\$ 173.91	\$ 555.47
51	620	14	3	1680	CLAY ST	\$ 145.00	\$ 14.50	\$ 159.50	\$ 173.91	\$ 333.41
52	1261	4	5	763	COLE ST	\$ 870.48	\$ 87.05	\$ 957.53	\$ 173.91	\$ 1,131.44
53	6252	17	10	21	CORA ST	\$ 435.24	\$ 43.52	\$ 478.76	\$ 173.91	\$ 652.67
54	6252	17	10	21	CORA ST	\$ 193.44	\$ 19.34	\$ 212.78	\$ 173.91	\$ 386.69
55	2763	35	8	771	CORBETT AV	\$ 1,209.00	\$ 120.90	\$ 1,329.90	\$ 173.91	\$ 1,503.81
56	2763	35	8	771	CORBETT AV	\$ 957.35	\$ 95.74	\$ 1,053.09	\$ 173.91	\$ 1,227.00
57	5744	8	9	379	CRESCENT AV	\$ 978.18	\$ 97.82	\$ 1,076.00	\$ 173.91	\$ 1,249.91
58	5744	8	9	379	CRESCENT AV	\$ 48.36	\$ 4.84	\$ 53.20	\$ 173.91	\$ 227.11
59	5744	8	9	379	CRESCENT AV	\$ 1,176.25	\$ 117.63	\$ 1,293.88	\$ 173.91	\$ 1,467.79
60	1154	013A	5	1010	DIVISADERO ST	\$ 1,051.23	\$ 105.12	\$ 1,156.35	\$ 173.91	\$ 1,330.26
61	1154	013A	5	1010	DIVISADERO ST	\$ 145.08	\$ 14.51	\$ 159.59	\$ 173.91	\$ 333.50
62	1076	001A	5	1653	DIVISADERO ST	\$ 2,226.00	\$ 222.60	\$ 2,448.60	\$ 173.91	\$ 2,622.51
63	4591C	290		451	DONAHUE ST	\$ 1,347.88	\$ 134.79	\$ 1,482.67	\$ 173.91	\$ 1,656.58
64	4591C	290		451	DONAHUE ST	\$ 241.80	\$ 24.18	\$ 265.98	\$ 173.91	\$ 439.89
65	4591C	290		451	DONAHUE ST	\$ 48.36	\$ 4.84	\$ 53.20	\$ 173.91	\$ 227.11
66	4591C	290		451	DONAHUE ST	\$ 307.35	\$ 30.74	\$ 338.09	\$ 173.91	\$ 512.00
67	4591C	290		451	DONAHUE ST	\$ 48.36	\$ 4.84	\$ 53.20	\$ 173.91	\$ 227.11
68	4591C	290		451	DONAHUE ST	\$ 307.35	\$ 30.74	\$ 338.09	\$ 173.91	\$ 512.00
69	4591C	290		451	DONAHUE ST	\$ 241.80	\$ 24.18	\$ 265.98	\$ 173.91	\$ 439.89
70	4591C	290		451	DONAHUE ST	\$ 1,299.72	\$ 129.97	\$ 1,429.69	\$ 173.91	\$ 1,603.60
71	3518	2	6	43B	DORE ST	\$ 145.08	\$ 14.51	\$ 159.59	\$ 173.91	\$ 333.50
72	235	2	3	49	DRUMM ST	\$ 531.96	\$ 53.20	\$ 585.16	\$ 173.91	\$ 759.07
73	235	2	3	49	DRUMM ST	\$ 1,257.36	\$ 125.74	\$ 1,383.10	\$ 173.91	\$ 1,557.01
74	3532	69	6	15	DUBOCE AV	\$ 145.08	\$ 14.51	\$ 159.59	\$ 173.91	\$ 333.50
75	3532	69	6	15	DUBOCE AV	\$ 193.44	\$ 19.34	\$ 212.78	\$ 173.91	\$ 386.69
76	3532	69	6	15	DUBOCE AV	\$ 145.08	\$ 14.51	\$ 159.59	\$ 173.91	\$ 333.50
77	3532	69	6	15	DUBOCE AV	\$ 1,165.95	\$ 116.60	\$ 1,282.55	\$ 173.91	\$ 1,456.46
78	734	8	5	1226	EDDY ST	\$ 267.82	\$ 26.78	\$ 294.60	\$ 173.91	\$ 468.51
79	734	8	5	1226	EDDY ST	\$ 267.82	\$ 26.78	\$ 294.60	\$ 173.91	\$ 468.51
80	734	8	5	1226	EDDY ST	\$ 1,138.79	\$ 113.88	\$ 1,252.67	\$ 173.91	\$ 1,426.58
81	734	8	5	1226	EDDY ST	\$ 193.44	\$ 19.34	\$ 212.78	\$ 173.91	\$ 386.69
82	734	8	5	1226	EDDY ST	\$ 1,138.79	\$ 113.88	\$ 1,252.67	\$ 173.91	\$ 1,426.58
83	734	8	5	1226	EDDY ST	\$ 193.44	\$ 19.34	\$ 212.78	\$ 173.91	\$ 386.69
84	747	1	5	1255	EDDY ST	\$ 193.44	\$ 19.34	\$ 212.78	\$ 173.91	\$ 386.69
85	5368	38	10	65	ELMIRA ST	\$ 338.52	\$ 33.85	\$ 372.37	\$ 173.91	\$ 546.28
86	5368	38	10	65	ELMIRA ST	\$ 1,305.72	\$ 130.57	\$ 1,436.29	\$ 173.91	\$ 1,610.20
87	7107	34	11	171	FARALLONES ST	\$ 290.16	\$ 29.02	\$ 319.18	\$ 173.91	\$ 493.09
88	7107	34	11	171	FARALLONES ST	\$ 145.08	\$ 14.51	\$ 159.59	\$ 173.91	\$ 333.50

DBI REVISIONS OF REPORT(REFLECTS DELETIONS) DELIQUENT CHARGES (DATED: 23-May-18)

Board of Supervisors Regular Meeting on 22-MAY-18

Sorted Alpha by Address City-Wide

Date Range: 11-MARCH-2017 - 09-MARCH-2018

89	7107	34	11	171	FARALLONES ST	\$ 1,254.20	\$ 125.42	\$ 1,379.62	\$ 173.91	\$ 1,553.53
90	7107	34	11	171	FARALLONES ST	\$ 290.16	\$ 29.02	\$ 319.18	\$ 173.91	\$ 493.09
91	7108	53	11	45	FARALLONES ST	\$ 531.96	\$ 53.20	\$ 585.16	\$ 173.91	\$ 759.07
92	773	29	5	1020	FILLMORE ST	\$ 773.76	\$ 77.38	\$ 851.14	\$ 173.91	\$ 1,025.05
93	3064	25	7	620	FOERSTER ST	\$ 1,391.10	\$ 139.11	\$ 1,530.21	\$ 173.91	\$ 1,704.12
94	3064	25	7	620	FOERSTER ST	\$ 48.36	\$ 4.84	\$ 53.20	\$ 173.91	\$ 227.11
95	5651	24	9	121	GATES ST	\$ 96.72	\$ 9.67	\$ 106.39	\$ 173.91	\$ 280.30
96	5651	24	9	121	GATES ST	\$ 193.44	\$ 19.34	\$ 212.78	\$ 173.91	\$ 386.69
97	5651	24	9	121	GATES ST	\$ 145.08	\$ 14.51	\$ 159.59	\$ 173.91	\$ 333.50
98	309	11	3	180	GEARY ST	\$ 338.52	\$ 33.85	\$ 372.37	\$ 173.91	\$ 546.28
99	309	11	3	180	GEARY ST	\$ 1,144.79	\$ 114.48	\$ 1,259.27	\$ 173.91	\$ 1,433.18
100	116	8	3	1427	GRANT AV	\$ 145.08	\$ 14.51	\$ 159.59	\$ 173.91	\$ 333.50
101	103	7	3	1501	GRANT AV	\$ 917.82	\$ 91.78	\$ 1,009.60	\$ 173.91	\$ 1,183.51
102	103	7	3	1501	GRANT AV	\$ 145.08	\$ 14.51	\$ 159.59	\$ 173.91	\$ 333.50
103	555	26	2	1943	GREEN ST	\$ 1,837.68	\$ 183.77	\$ 2,021.45	\$ 173.91	\$ 2,195.36
104	555	26	2	1943	GREEN ST	\$ 1,576.32	\$ 157.63	\$ 1,733.95	\$ 173.91	\$ 1,907.86
105	555	26	2	1945	GREEN ST	\$ 1,302.89	\$ 130.29	\$ 1,433.18	\$ 173.91	\$ 1,607.09
106	555	26	2	1945	GREEN ST	\$ 1,624.76	\$ 162.48	\$ 1,787.24	\$ 173.91	\$ 1,961.15
107	555	26	2	1945	GREEN ST	\$ 1,160.64	\$ 116.06	\$ 1,276.70	\$ 173.91	\$ 1,450.61
108	555	26	2	1945	GREEN ST	\$ 1,506.41	\$ 150.64	\$ 1,657.05	\$ 173.91	\$ 1,830.96
109	555	26	2	1945	GREEN ST	\$ 773.76	\$ 77.38	\$ 851.14	\$ 173.91	\$ 1,025.05
110	555	26	2	1945	GREEN ST	\$ 1,506.41	\$ 150.64	\$ 1,657.05	\$ 173.91	\$ 1,830.96
111	555	26	2	1945	GREEN ST	\$ 1,547.52	\$ 154.75	\$ 1,702.27	\$ 173.91	\$ 1,876.18
112	555	26	2	1945	GREEN ST	\$ 1,634.27	\$ 163.43	\$ 1,797.70	\$ 173.91	\$ 1,971.61
113	555	26	2	1945	GREEN ST	\$ 241.80	\$ 24.18	\$ 265.98	\$ 173.91	\$ 439.89
114	558	24	2	2283	GREEN ST	\$ 145.08	\$ 14.51	\$ 159.59	\$ 173.91	\$ 333.50
115	115	16	3	450	GREEN ST	\$ 918.44	\$ 91.84	\$ 1,010.28	\$ 173.91	\$ 1,184.19
116	115	16	3	450	GREEN ST	\$ 1,318.05	\$ 131.81	\$ 1,449.86	\$ 173.91	\$ 1,623.77
117	119	11	3	818	GREEN ST	\$ 822.12	\$ 82.21	\$ 904.33	\$ 173.91	\$ 1,078.24
118	1181	14	5	1270	GROVE ST	\$ 1,497.35	\$ 149.74	\$ 1,647.09	\$ 173.91	\$ 1,821.00
119	1181	14	5	1270	GROVE ST	\$ 145.08	\$ 14.51	\$ 159.59	\$ 173.91	\$ 333.50
120	1181	14	5	1270	GROVE ST	\$ 483.60	\$ 48.36	\$ 531.96	\$ 173.91	\$ 705.87
121	3646	14	8	1135	GUERRERO ST	\$ 193.44	\$ 19.34	\$ 212.78	\$ 173.91	\$ 386.69
122	3618	72	8	988	GUERRERO ST	\$ 241.80	\$ 24.18	\$ 265.98	\$ 173.91	\$ 439.89
123	3618	72	8	988	GUERRERO ST	\$ 444.54	\$ 44.45	\$ 488.99	\$ 173.91	\$ 662.90
124	3541	38	8	61 65	HENRY ST	\$ 5,069.49	\$ 506.95	\$ 5,576.44	\$ 173.91	\$ 5,750.35
125	3725	20	6	964	HOWARD ST	\$ 193.44	\$ 19.34	\$ 212.78	\$ 173.91	\$ 386.69
126	3725	20	6	964	HOWARD ST	\$ 1,439.46	\$ 143.95	\$ 1,583.41	\$ 173.91	\$ 1,757.32
127	3725	20	6	964	HOWARD ST	\$ 531.96	\$ 53.20	\$ 585.16	\$ 173.91	\$ 759.07
128	6976	004E	11	158	HOWTH ST	\$ 145.08	\$ 14.51	\$ 159.59	\$ 173.91	\$ 333.50
129	153	6	3	1735	HYDE ST	\$ 145.08	\$ 14.51	\$ 159.59	\$ 173.91	\$ 333.50
130	153	6	3	1735	HYDE ST	\$ 1,542.16	\$ 154.22	\$ 1,696.38	\$ 173.91	\$ 1,870.29
131	807	009A	5	469	IVY ST	\$ 1,118.28	\$ 111.83	\$ 1,230.11	\$ 173.91	\$ 1,404.02
132	807	009A	5	469	IVY ST	\$ 145.08	\$ 14.51	\$ 159.59	\$ 173.91	\$ 333.50
133	5281	11	10	1811	JERROLD AV	\$ 145.08	\$ 14.51	\$ 159.59	\$ 173.91	\$ 333.50

DBI REVISIONS OF REPORT(REFLECTS DELETIONS) DELIQUENT CHARGES (DATED: 23-May-18)

Board of Supervisors Regular Meeting on 22-MAY-18

Sorted Alpha by Address City-Wide

Date Range: 11-MARCH-2017 - 09-MARCH-2018

134	5281	11	10	1811	JERROLD AV	\$ 1,120.76	\$ 112.08	\$ 1,232.84	\$ 173.91	\$ 1,406.75
135	5281	11	10	1811	JERROLD AV	\$ 145.08	\$ 14.51	\$ 159.59	\$ 173.91	\$ 333.50
136	3157	9	7	200	JUDSON AV	\$ 1,245.30	\$ 124.53	\$ 1,369.83	\$ 173.91	\$ 1,543.74
137	4073	13	10	781	KANSAS ST	\$ 918.84	\$ 91.88	\$ 1,010.72	\$ 173.91	\$ 1,184.63
138	5290	37	10	1651	KIRKWOOD AV	\$ 1,205.84	\$ 120.58	\$ 1,326.42	\$ 173.91	\$ 1,500.33
139	5290	37	10	1651	KIRWOOD AV	\$ 1,223.51	\$ 122.35	\$ 1,345.86	\$ 173.91	\$ 1,519.77
140	5290	37	10	1651	KIRWOOD AV	\$ 145.08	\$ 14.51	\$ 159.59	\$ 173.91	\$ 333.50
141	334	3	6	335	LEAVENWORTH ST	\$ 3,912.36	\$ 391.24	\$ 4,303.60	\$ 173.91	\$ 4,477.51
142	334	3	6	335	LEAVENWORTH ST	\$ 4,635.11	\$ 463.51	\$ 5,098.62	\$ 173.91	\$ 5,272.53
143	7159	24	11	32	LIEBIG ST	\$ 4,331.52	\$ 433.15	\$ 4,764.67	\$ 173.91	\$ 4,938.58
144	839	42	5	202	LILY ST	\$ 1,008.87	\$ 100.89	\$ 1,109.76	\$ 173.91	\$ 1,283.67
145	839	42	5	202	LILY ST	\$ 96.72	\$ 9.67	\$ 106.39	\$ 173.91	\$ 280.30
146	495	002A	2	1700	LOMBARD ST	\$ 1,015.56	\$ 101.56	\$ 1,117.12	\$ 173.91	\$ 1,291.03
147	6079	19	11	489	MADRID ST	\$ 338.52	\$ 33.85	\$ 372.37	\$ 173.91	\$ 546.28
148	6079	19	11	489	MADRID ST	\$ 241.80	\$ 24.18	\$ 265.98	\$ 173.91	\$ 439.89
149	6079	19	11	489	MADRID ST	\$ 1,028.39	\$ 102.84	\$ 1,131.23	\$ 173.91	\$ 1,305.14
150	6079	19	11	489	MADRID ST	\$ 948.51	\$ 94.85	\$ 1,043.36	\$ 173.91	\$ 1,217.27
151	6079	19	11	489	MADRID ST	\$ 1,983.25	\$ 198.33	\$ 2,181.58	\$ 173.91	\$ 2,355.49
152	6079	19	11	489	MADRID ST	\$ 145.08	\$ 14.51	\$ 159.59	\$ 173.91	\$ 333.50
153	6079	19	11	489	MADRID ST	\$ 96.72	\$ 9.67	\$ 106.39	\$ 173.91	\$ 280.30
154	6087	38	11	566	MADRID ST	\$ 435.24	\$ 43.52	\$ 478.76	\$ 173.91	\$ 652.67
155	6087	38	11	566	MADRID ST	\$ 901.74	\$ 90.17	\$ 991.91	\$ 173.91	\$ 1,165.82
156	7048	49	11	1	MAJESTIC AV	\$ 1,160.64	\$ 116.06	\$ 1,276.70	\$ 173.91	\$ 1,450.61
157	2784	10	7	157	MARVIEW WY	\$ 1,257.36	\$ 125.74	\$ 1,383.10	\$ 173.91	\$ 1,557.01
158	2784	10	7	157	MARVIEW WY	\$ 1,518.58	\$ 151.86	\$ 1,670.44	\$ 173.91	\$ 1,844.35
159	776	4	5	1400	MCALLISTER ST	\$ 725.40	\$ 72.54	\$ 797.94	\$ 173.91	\$ 971.85
160	776	4	5	1400	MCALLISTER ST	\$ 1,590.54	\$ 159.05	\$ 1,749.59	\$ 173.91	\$ 1,923.50
161	776	4	5	1400	MCALLISTER ST	\$ 628.68	\$ 62.87	\$ 691.55	\$ 173.91	\$ 865.46
162	3701	22	6	1288	MISSION ST	\$ 554.92	\$ 55.49	\$ 610.41	\$ 173.91	\$ 784.32
163	3596	119	9	2386	MISSION ST	\$ 822.00	\$ 82.20	\$ 904.20	\$ 173.91	\$ 1,078.11
164	3147	1	11	4500	MISSION ST	\$ 193.44	\$ 19.34	\$ 212.78	\$ 173.91	\$ 386.69
165	3147	1	11	4500	MISSION ST	\$ 48.36	\$ 4.84	\$ 53.20	\$ 173.91	\$ 227.11
166	3147	1	11	4500	MISSION ST	\$ 1,158.13	\$ 115.81	\$ 1,273.94	\$ 173.91	\$ 1,447.85
167	4038	3	10	328	MISSISSIPPI ST	\$ 290.16	\$ 29.02	\$ 319.18	\$ 173.91	\$ 493.09
168	4038	3	10	328	MISSISSIPPI ST	\$ 1,161.48	\$ 116.15	\$ 1,277.63	\$ 173.91	\$ 1,451.54
169	3095	8	7	714 716	MONTEREY BL	\$ 2,828.17	\$ 282.82	\$ 3,110.99	\$ 173.91	\$ 3,284.90
170	5343	21	10	1741	NEWHALL ST	\$ 2,176.20	\$ 217.62	\$ 2,393.82	\$ 173.91	\$ 2,567.73
171	6591	022A	8	1413	NOE ST	\$ 1,402.44	\$ 140.24	\$ 1,542.68	\$ 173.91	\$ 1,716.59
172	476	007C	2	5	NORTH VIEW CT	\$ 1,223.51	\$ 122.35	\$ 1,345.86	\$ 173.91	\$ 1,519.77
173	476	007C	2	5	NORTH VIEW CT	\$ 48.36	\$ 4.84	\$ 53.20	\$ 173.91	\$ 227.11
174	324	15	6	485	O'FARRELL ST	\$ 960.15	\$ 96.02	\$ 1,056.17	\$ 173.91	\$ 1,230.08
175	324	15	6	485	O'FARRELL ST	\$ 145.08	\$ 14.51	\$ 159.59	\$ 173.91	\$ 333.50
176	6915	25	7	1939	OCEAN AV	\$ 1,405.28	\$ 140.53	\$ 1,545.81	\$ 173.91	\$ 1,719.72
177	6915	25	7	1939	OCEAN AV	\$ 1,354.08	\$ 135.41	\$ 1,489.49	\$ 173.91	\$ 1,663.40
178	6915	25	7	1939	OCEAN AV	\$ 1,405.28	\$ 140.53	\$ 1,545.81	\$ 173.91	\$ 1,719.72

DBI REVISIONS OF REPORT(REFLECTS DELETIONS) DELIQUENT CHARGES (DATED: 23-May-18)

Board of Supervisors Regular Meeting on 22-MAY-18

Sorted Alpha by Address City-Wide

Date Range: 11-MARCH-2017 - 09-MARCH-2018

179	6915	25	7	1939	OCEAN AV	\$ 1,354.08	\$ 135.41	\$ 1,489.49	\$ 173.91	\$ 1,663.40
180	6915	25	7	1945	OCEAN AV	\$ 1,354.08	\$ 135.41	\$ 1,489.49	\$ 173.91	\$ 1,663.40
181	2149	19	4	2519	PACHECO ST	\$ 193.44	\$ 19.34	\$ 212.78	\$ 173.91	\$ 386.69
182	970	14	2	3577	PACIFIC AV	\$ 1,934.40	\$ 193.44	\$ 2,127.84	\$ 173.91	\$ 2,301.75
183	1226	17	5	1880	PAGE ST	\$ 4,245.45	\$ 424.55	\$ 4,670.00	\$ 173.91	\$ 4,843.91
184	4153	8	9	1056	POTRERO AV	\$ 929.82	\$ 92.98	\$ 1,022.80	\$ 173.91	\$ 1,196.71
185	5730	4	9	212	PUTNAM ST	\$ 1,402.44	\$ 140.24	\$ 1,542.68	\$ 173.91	\$ 1,716.59
186	5730	4	9	212	PUTNAM ST	\$ 1,260.53	\$ 126.05	\$ 1,386.58	\$ 173.91	\$ 1,560.49
187	5730	4	9	212	PUTNAM ST	\$ 677.04	\$ 67.70	\$ 744.74	\$ 173.91	\$ 918.65
188	2936A	23	7	30	ROCKWOOD CT	\$ 386.88	\$ 38.69	\$ 425.57	\$ 173.91	\$ 599.48
189	852	010A	5	285	ROSE ST	\$ 290.16	\$ 29.02	\$ 319.18	\$ 173.91	\$ 493.09
190	852	010A	5	285	ROSE ST	\$ 241.80	\$ 24.18	\$ 265.98	\$ 173.91	\$ 439.89
191	852	010A	5	285	ROSE ST	\$ 1,143.82	\$ 114.38	\$ 1,258.20	\$ 173.91	\$ 1,432.11
192	1155	4	5	923 927	SCOTT ST	\$ 580.32	\$ 58.03	\$ 638.35	\$ 173.91	\$ 812.26
193	1155	4	5	923 927	SCOTT ST	\$ 193.44	\$ 19.34	\$ 212.78	\$ 173.91	\$ 386.69
194	7074	46	11	421	SHIELDS ST	\$ 822.12	\$ 82.21	\$ 904.33	\$ 173.91	\$ 1,078.24
195	3532	25	6	1441	STEVENSON ST	\$ 822.12	\$ 82.21	\$ 904.33	\$ 173.91	\$ 1,078.24
196	6210	12	10	338	TEDDY AV	\$ 96.72	\$ 9.67	\$ 106.39	\$ 173.91	\$ 280.30
197	6210	12	10	338	TEDDY AV	\$ 1,106.61	\$ 110.66	\$ 1,217.27	\$ 173.91	\$ 1,391.18
198	4792	16	10	1278	THOMAS AV	\$ 822.12	\$ 82.21	\$ 904.33	\$ 173.91	\$ 1,078.24
199	4792	16	10	1278	THOMAS AV	\$ 822.12	\$ 82.21	\$ 904.33	\$ 173.91	\$ 1,078.24
200	530	50		1866	UNION ST	\$ 822.12	\$ 82.21	\$ 904.33	\$ 173.91	\$ 1,078.24
201	530	52		1870	UNION ST	\$ 193.44	\$ 19.34	\$ 212.78	\$ 173.91	\$ 386.69
202	530	52		1870	UNION ST	\$ 822.12	\$ 82.21	\$ 904.33	\$ 173.91	\$ 1,078.24
203	530	52		1870	UNION ST	\$ 1,480.74	\$ 148.07	\$ 1,628.81	\$ 173.91	\$ 1,802.72
204	530	52		1870	UNION ST	\$ 822.12	\$ 82.21	\$ 904.33	\$ 173.91	\$ 1,078.24
205	6038	52	9	454V	UNIVERSITY ST	\$ 628.68	\$ 62.87	\$ 691.55	\$ 173.91	\$ 865.46
206	3568	3	6	528	VALENCIA ST	\$ 725.40	\$ 72.54	\$ 797.94	\$ 173.91	\$ 971.85
207	3568	3	6	528	VALENCIA ST	\$ 96.72	\$ 9.67	\$ 106.39	\$ 173.91	\$ 280.30
208	555	32	2	2030	VALLEJO ST	\$ 1,057.23	\$ 105.72	\$ 1,162.95	\$ 173.91	\$ 1,336.86
209	4827	4	10	1320	WALLACE AV	\$ 1,906.20	\$ 190.62	\$ 2,096.82	\$ 173.91	\$ 2,270.73



City and County of San Francisco

Tails  
Resolution

City Hall  
1 Dr. Carlton B. Goodlett Place  
San Francisco, CA 94102-4689

File Number: 180266

Date Passed: May 22, 2018

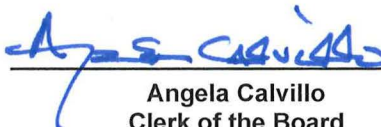
Resolution approving Report of Delinquent Charges for Assessment Costs submitted by the Director of the Department of Building Inspection for delinquent charges for code enforcement violations and associated fees pursuant to Building Code, Sections 102A.3, 102A.4, 102A.6, 102A.12, 102A.16, 102A.17, 102A.18, 102A.19, 102A.20 et seq., 103A.3.3, 108A, and 110A - Tables 1A-K and 1A-G, and Administrative Code, Sections 41.10(f), 41.10(g), and 41.11(f), the costs thereof having accrued pursuant to code enforcement violations.

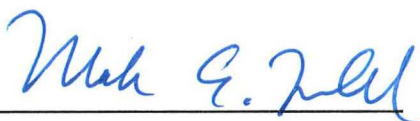
May 22, 2018 Board of Supervisors - ADOPTED

Ayes: 11 - Breed, Cohen, Fewer, Kim, Peskin, Ronen, Safai, Sheehy, Stefani, Tang and Yee


File No. 180266

I hereby certify that the foregoing  
Resolution was ADOPTED on 5/22/2018 by  
the Board of Supervisors of the City and  
County of San Francisco.

  
Angela Calvillo  
Clerk of the Board



Mark E. Farrell  
Mayor



Date Approved