

1 [Planning Code - Zoning Map - Presidio-Sutter Special Use District - 800 Presidio Avenue]

2
3 **Ordinance amending the San Francisco Planning Code by adding Section 249.53 to**
4 **establish the Presidio-Sutter Special Use District for property located at 800 Presidio**
5 **Avenue (Assessor's Block No. 1073, Lot No. 13); amending Sheet HT03 of the Zoning**
6 **Map to change the Height and Bulk District from 40-X to 55-X and amending Sheet SU-**
7 **03 of the Zoning Map to reflect the boundaries of the Presidio-Sutter Special Use**
8 **District; adopting findings, including environmental findings, Section 302 findings, and**
9 **findings of consistency with the General Plan and the Priority Policies of Planning**
10 **Code Section 101.1.**

11 NOTE: Additions are *single-underline italics Times New Roman*;
12 deletions are *strike-through italics Times New Roman*.
13 Board amendment additions are double-underlined;
14 Board amendment deletions are ~~striketrough normal~~.

14 Be it ordained by the People of the City and County of San Francisco:

15 Section 1. Findings. The Board of Supervisors of the City and County of San Francisco
16 hereby finds and declares as follows:

17 (a) This legislation will affect property located at 800 Presidio Avenue (Block 1073, Lot
18 13).

19 (b) In a certified Environmental Impact Report adopted on April 28, 2011, the
20 Planning Department has determined that the actions contemplated in this Ordinance comply
21 with ~~will not have a negative impact on the environment as provided under the California~~
22 ~~Environmental Quality Act (California Public Resources Code sections 21000 et seq.).~~ The
23 certified Environmental Impact Report is on file with the Clerk of the Board in File No.
24 110658, and is incorporated herein by reference.

25
Supervisors Mirkarimi, Mar, Avalos
BOARD OF SUPERVISORS

1 On April 28, 2011, in Resolution No. 18341, the Planning Commission adopted findings
2 under the California Environmental Quality Act after a duly noticed public hearing on April 28,
3 2011. The Board adopts, as though fully set forth herein, the environmental findings and
4 affirms the conclusion of the Planning Commission ("Commission") in its Resolution
5 No.18341, ~~adopted after a duly noticed public hearing on _____, 2011.~~ A
6 copy of said Resolution No. 18341 is on file with the Clerk of the Board in File No.110658, and
7 is incorporated herein by reference.

8 (c) On April 28, 2011, the Planning Commission in Resolution No. 18341 approved,
9 and recommended for adoption by the Board, the Presidio-Sutter Special Use District and the
10 Zoning Map amendments to change the Height and Bulk District for the property at 800
11 Presidio Avenue and to reflect the boundaries of the Presidio-Sutter Special Use District. A
12 copy of Planning Commission Resolution No. 18341 is on file with the Clerk of the Board of
13 Supervisors in File No. 110658.

14 (d) Pursuant to Planning Code Section 302, this Board of Supervisors finds that this
15 Ordinance will serve the public necessity, convenience, and welfare for the reasons set forth
16 in Planning Commission Resolution No. 18341, and incorporates said findings herein by
17 reference.

18 (e) The provisions of this Ordinance are consistent with the General Plan and with the
19 Priority Policies of Planning Code Section 101.1 for the reasons set forth in Planning
20 Commission Resolution No. 18341 and the Board incorporates those reasons hereby by
21 reference.

22 Section 2. The San Francisco Planning Code is hereby amended by adding Section
23 249.53 to read as follows:

24 **SEC. 249.53. PRESIDIO-SUTTER SPECIAL USE DISTRICT.**

1 (a) Establishment of Special Use District. The Presidio-Sutter Special Use District is hereby
2 established to facilitate the development of a mixed-use community project on an underutilized site
3 ("project"). The site is located at 800 Presidio at the southeast corner of the block bounded by Presidio
4 Avenue, Sutter Street, Lyon Street, and Post Street and consists of Lot 13 of Assessor's Block 1073, as
5 designated on Sectional Map SU10 of the Zoning Map of the City and County of San Francisco.

6 (b) Purpose. The purpose of the Special Use District is to allow a project that will provide
7 affordable rental housing opportunities for very low and lower income households and include a
8 modern, state of the art community center that provides a variety of youth and other services to the
9 Western Addition and the broader San Francisco community. To achieve this purpose, the project will:

10 (1) Include affordable rental housing, thus furthering the City's policy that new housing,
11 especially permanent affordable housing, be provided in appropriate locations which meets identified
12 housing needs;

13 (2) Designate up to 50 percent of the affordable units for transitional age youths between the
14 ages of 18 and 24;

15 (3) Have density and height bonuses for the affordable housing component of the project that
16 are consistent with and will promote State policies and laws that encourage the construction of
17 affordable housing.

18 (4) Include a state-of-the-art community center that will provide educational, cultural, social
19 and recreational services to both the Western Addition and the larger San Francisco community in a
20 multicultural, nurturing, and supportive environment where individuals and community groups feel
21 welcome;

22 (5) Provide youth services that will fulfill an acute need existing in the Western Addition
23 community that could direct young peoples' energies toward activities that can facilitate these young
24 people becoming independent, successful adults; and

1 To address the educational, academic, social and/or recreational needs and interests of youth in
2 the Western Addition, the community center could provide programs that include an award winning
3 media youth radio program, a research library, an archive to develop scholarship programs, a
4 computer center to provide computer training, an early childhood development center, an after-school
5 program, organized sports, a mentoring program, youth leadership development, and other youth
6 activities. The community center may also provide senior and other adult services.

7 (b) (c) **Definitions.** For purposes of this Section, the following definitions shall apply:

8 (1) "Density bonus" shall mean a density increase of no more than 0.5 times the otherwise
9 maximum allowable residential density pursuant to a Planned Unit Development application in a RM-1
10 zoning district (one unit per 600 square feet of lot area minus one), which is equivalent to an additional
11 18 units over the currently permitted 36 units.

12 (2) "Designated unit" shall mean a housing unit identified and reported by the developer of a
13 housing development as a unit that is affordable to households of very low or lower income.

14 (3) "Housing development" shall mean five or more dwelling units.

15 (4) "Lower income households" shall mean a household composed of one or more persons with
16 a combined annual net income for all adult members which does not exceed the qualifying limit for a
17 lower income family of a size equivalent to the number of persons residing in such household, as set
18 forth for the County of San Francisco in Title 25 of the California Code of Regulations Section 6932.

19 (5) "Very low income households" shall mean a household composed of one or more persons
20 with a combined annual net income for all adult members which does not exceed the qualifying limit for
21 a very low income family of a size equivalent to the number of persons residing in such household, as
22 set forth for the County of San Francisco in Title 25 of the California Code of Regulations Section
23 6932.

24 (e) (d) **Planned Unit Development.** In this special use district, a modification to, or exception
25 from, otherwise applicable requirements of this Code may be appropriate in order to further the

1 critical goal of creating affordable housing. A Planned Unit Development approval for a housing
2 development subject to this Section may grant the height bonus, density bonus, and a modification or
3 exception to the requirements of this Code if the facts presented are such as to establish that the
4 modification or exception satisfies the criteria of Section 304(d) of this Code

5 (d) (e) Controls. Notwithstanding any other provision of this Code, the following controls shall
6 govern the uses in the Presidio-Sutter Special Use District.

7 (1) In this special use district all of the provisions of this Code applicable to residential
8 development in an RM-1 Zoning District shall continue to apply, except as specifically provided in
9 Subsections (A) and (B) below. The following modifications to or exceptions from the requirements of
10 this Code are appropriate in order to further the goal of creating affordable housing.

11 (A) Height and Bulk. The applicable Height and Bulk for the Presidio-Sutter Special Use
12 District shall be 40-X to 55-X. The Planning Commission may approve a height increase above 40'
13 only for an affordable housing development or a mixed-use development with an affordable housing
14 component.

15 (B) Dwelling Unit Density Bonus: A density bonus beyond that allowed conditionally under
16 this Code may be approved by the Planning Commission only if more than 60 percent of the units in the
17 housing development or the housing component of a mixed-use project will be permanently affordable
18 to very low and lower income households.

19 In considering the height increase and bonus density, the Planning Commission shall consider
20 the extent to which the dwelling units of a proposed housing development would be affordable. The
21 maximum height increase and density bonus allowed under a Planned Unit Development may be
22 granted only if 100 percent of the units of the housing development component, except for the
23 manager's unit, are rental units permanently affordable to very low income or lower income
24 households.

1 Section 3. Pursuant to Sections 106 and 302(c) of the Planning Code, Sheet HT03 of
2 the Zoning Map of the City and County of San Francisco, sheet is hereby amended, as
3 follows:

Description of Property	Height and Bulk District To Be Superseded	Height and Bulk District Hereby Approved
Assessor's Block 1073, 40-X Lot 13		40X-55X

11
12 Section 4. Pursuant to Sections 106 and 302(c) of the Planning Code, Sheet SU03 of
13 the Zoning Map of the City and County of San Francisco, sheet is hereby amended to
14 designate the following as the Presidio-Sutter Special Use District:

15 Assessor's Block 1073, Lot 13.

16
17 APPROVED AS TO FORM:
18 DENNIS J. HERRERA, City Attorney

19
20 By:


21 JUDITH A. BOYAJIAN
22 Deputy City Attorney
23
24
25

Supervisor Mirkarimi
BOARD OF SUPERVISORS



City and County of San Francisco

Tails Ordinance

City Hall
1 Dr. Carlton B. Goodlett Place
San Francisco, CA 94102-4689

File Number: 110658

Date Passed: June 28, 2011

Ordinance amending the San Francisco Planning Code by adding Section 259.53 to establish the Presidio-Sutter Special Use District for property located at 800 Presidio Avenue (Assessor's Block No. 1073, Lot No. 13); amending Sheet HT03 of the Zoning Map to change the Height and Bulk District from 40-X to 55-X; and amending Sheet SU-03 of the Zoning Map to reflect the boundaries of the Presidio-Sutter Special Use District; adopting findings, including environmental findings, Section 302 findings, and findings of consistency with the General Plan and the Priority Policies of Planning Code Section 101.1.

June 06, 2011 Land Use and Economic Development Committee - AMENDED, AN AMENDMENT OF THE WHOLE BEARING SAME TITLE

June 06, 2011 Land Use and Economic Development Committee - REFERRED WITHOUT RECOMMENDATION AS AMENDED

June 14, 2011 Board of Supervisors - CONTINUED ON FIRST READING

Ayes: 11 - Avalos, Campos, Chiu, Chu, Cohen, Elsbernd, Farrell, Kim, Mar, Mirkarimi and Wiener

June 21, 2011 Board of Supervisors - NOT AMENDED

Ayes: 4 - Chu, Elsbernd, Farrell and Wiener
Noes: 7 - Avalos, Campos, Chiu, Cohen, Kim, Mar and Mirkarimi

June 21, 2011 Board of Supervisors - PASSED ON FIRST READING

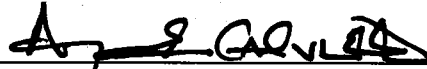
Ayes: 9 - Avalos, Campos, Chiu, Cohen, Elsbernd, Kim, Mar, Mirkarimi and Wiener
Noes: 2 - Chu and Farrell

June 28, 2011 Board of Supervisors - FINALLY PASSED


Ayes: 9 - Avalos, Campos, Chiu, Cohen, Elsbernd, Kim, Mar, Mirkarimi and Wiener
Noes: 2 - Chu and Farrell

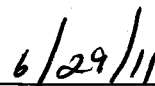
File No. 110658

I hereby certify that the foregoing
Ordinance was FINALLY PASSED on
6/28/2011 by the Board of Supervisors of the
City and County of San Francisco.



Angela Calvillo
Clerk of the Board



Mayor Edwin Lee

Date Approved