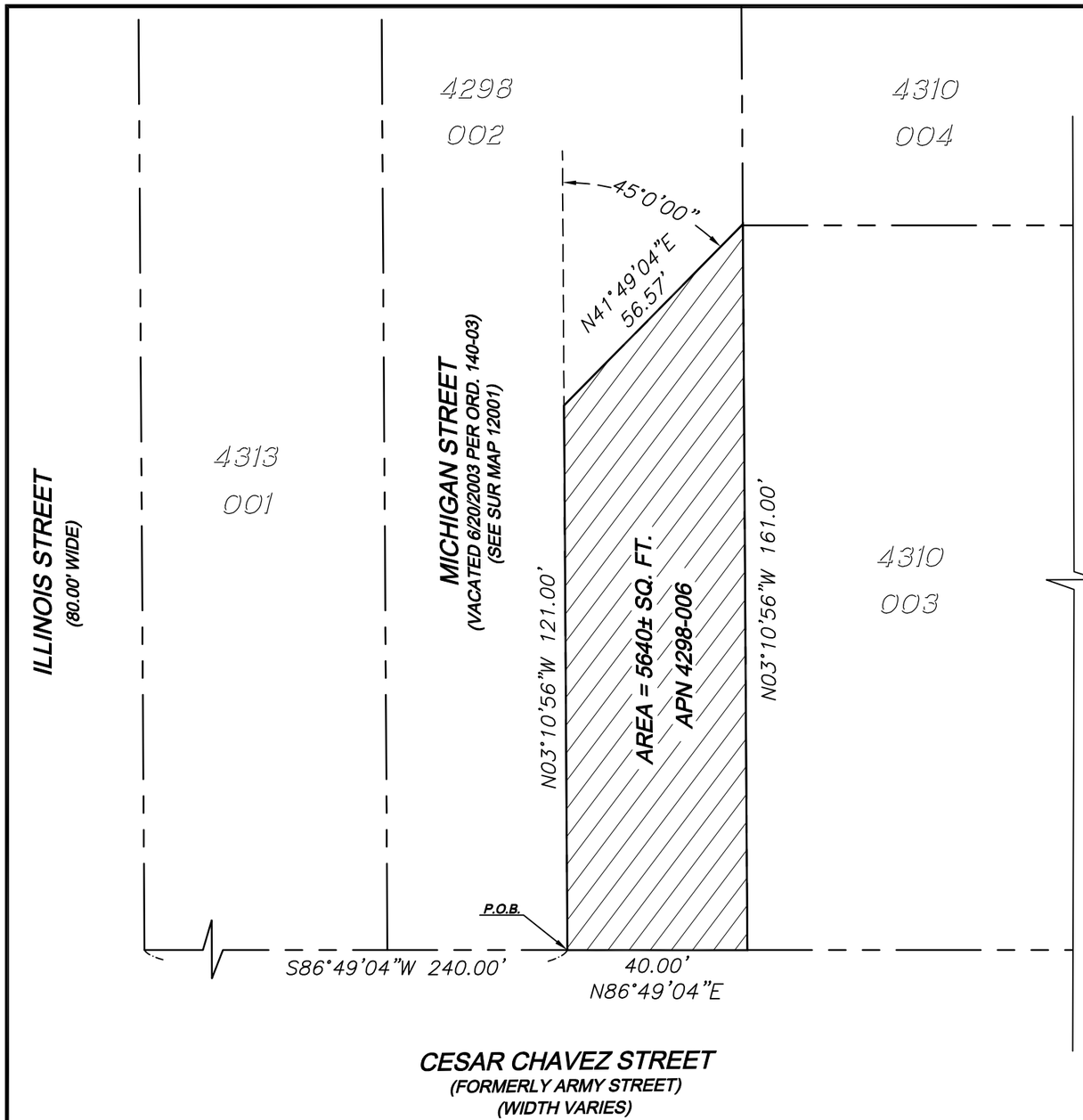

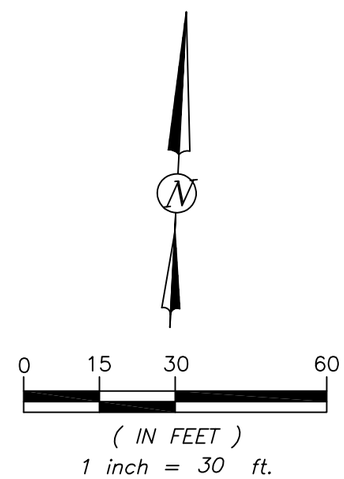

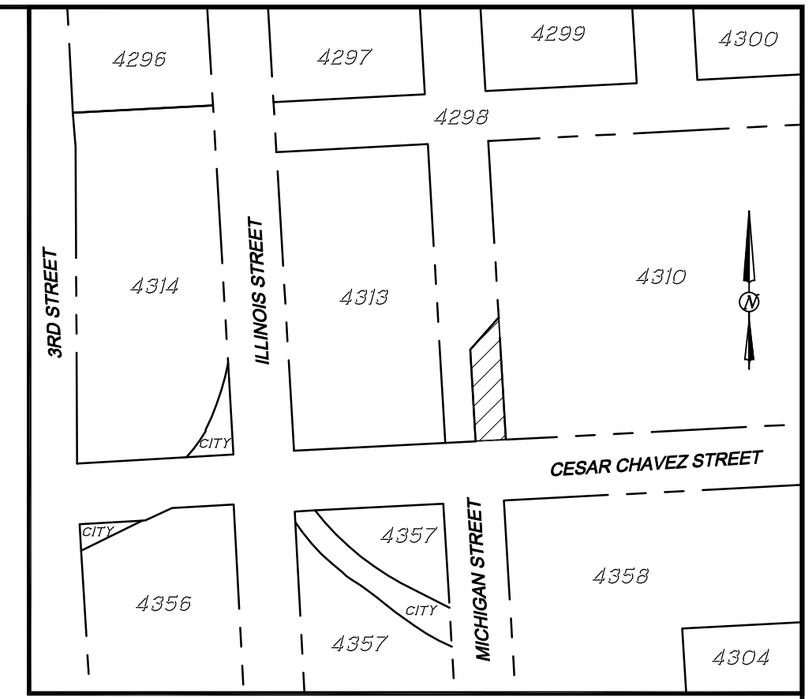

NOT TO SCALE

LEGEND

4298	ASSESSORS BLOCK NUMBER
002	ASSESSORS LOT NUMBER
APN	ASSESSORS PARCEL NUMBER
P.O.B.	POINT OF BEGINNING
ROS	RECORD OF SURVEY
— — —	PROPERTY LINE
▨	STREET AREA TO BE VACATED

MAP REFERENCES:

STREET VACATION MAP TITLED "SUR 12001" DATED DECEMBER 3, 2001 ON FILE WITH OFFICE OF THE CITY AND COUNTY SURVEYOR.

"RECORD OF SURVEY" FILED MARCH 31, 1998 IN BOOK Z AT PAGE 71, SAN FRANCISCO COUNTY RECORDS

OFFICIAL GRADE MAP NO. 328 ON FILE WITH OFFICE OF THE CITY AND COUNTY SURVEYOR.

PROFESSIONAL LAND SURVEYOR
JAMES M. RYAN
NO. 8630
STATE OF CALIFORNIA

APPROVED:

JAMES M. RYAN, PLS 8630
ACTING CITY & COUNTY SURVEYOR

07-02-2021
DATE

CITY AND COUNTY OF SAN FRANCISCO PUBLIC WORKS
SUBDIVISION AND MAPPING

STREET VACATION OF A PORTION OF MICHIGAN STREET AT THE INTERSECTION OF CESAR CHAVEZ STREET, FRONTING AB 4298 LOT 002 & AB 4310 LOT 003

FILE: SUR 2021-006	SHEET 1 OF 1	SCALE: 1" = 30'	REVISION

Jawong Jul 02, 2021 - 4:19pm J:\Survey\STREET VACATION & EASEMENT\AB 4298 Michigan St Vacation\SUR 2021-006\AB 4298 LOT 002.dwg