

1 [Final Map 5773: 1501, 1503, 1513, and 1515 Waller Street; and 701 and 703 Clayton Street]

2  
3 **Motion approving Final Map 5773, a Four Unit Residential and Two Unit Commercial**  
4 **Unit, Mixed-Use Condominium Project, located at 1501, 1503, 1513 and 1515 Waller**  
5 **Street; 701 and 703 Clayton Street, being a subdivision of Assessors Block No. 1253,**  
6 **Lot No. 001; and adopting findings pursuant to the General Plan and City Planning**  
7 **Code Section 101.1**

8  
9       MOVED, That the certain map entitled "FINAL MAP 5773", comprising 2 sheets,  
10 approved December 20, 2011, by Department of Public Works Order No. 179, 842 is hereby  
11 approved and said map is adopted as an Official Final Map 5773; and be it

12       FURTHER MOVED, That the San Francisco Board of Supervisors adopts as its own  
13 and incorporates by reference herein as though fully set forth the findings made by the City  
14 Planning Department, by its letter dated March 1, 2010, that the proposed subdivision is  
15 consistent with the objectives and policies of the General Plan and the Eight Priority Policies  
16 of Section 101.1 of the Planning Code; and be it


17       FURTHER MOVED, That the San Francisco Board of Supervisors hereby authorizes  
18 the Director of the Department of Public Works to enter all necessary recording information on  
19 the Final Map and authorizes the Clerk of the Board of Supervisors to execute the Clerk's  
20 Statement as set forth herein; and be it

21       FURTHER MOVED, That approval of this map is also conditioned upon compliance by  
22 the subdivider with all applicable provisions of the San Francisco Subdivision Code and  
23 amendments thereto.

24  
25


1  
2  
3  
4  
5  
6  
7  
8  
9  
10  
11  
12  
13  
14  
15  
16  
17  
18  
19  
20  
21  
22  
23  
24  
25

RECOMMENDED:



Mohammed Nuru  
Interim Director of Public Works

DESCRIPTION APPROVED:



Bruce R. Storrs, PLS  
City and County Surveyor



**City and County of San Francisco**

**Tails**

**Motion: M12-015**

City Hall  
1 Dr. Carlton B. Goodlett Place  
San Francisco, CA 94102-4689

**File Number:** 120037

**Date Passed:** January 24, 2012


Motion approving Final Map 5773, a Four Unit Residential and Two Unit Commercial Unit, Mixed-Use Condominium Project, located at 1501, 1503, 1513, and 1515 Waller Street; 701 and 703 Clayton Street; being a subdivision of Assessors Block No. 1253, Lot No. 001; and adopting findings pursuant to the General Plan and City Planning Code Section 101.1

January 24, 2012 Board of Supervisors - APPROVED

Ayes: 11 - Avalos, Campos, Chiu, Chu, Cohen, Elsbernd, Farrell, Kim, Mar, Olague and Wiener

File No. 120037

I hereby certify that the foregoing Motion was APPROVED on 1/24/2012 by the Board of Supervisors of the City and County of San Francisco.

  
Angela Calvillo  
Clerk of the Board