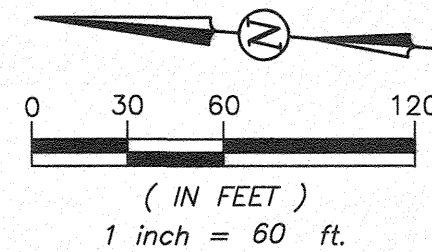


LEGEND

APN 8719B-002 ASSESSORS PARCEL NUMBER
AB ASSESSORS BLOCK
SQ. FT. SQUARE FEET
LOT 1 LOT PER "FINAL MAP 9443", RECORDED
JUNE 12, 2020 IN BOOK 1 OF FINAL
MAPS, PAGES 28-38, OFFICIAL RECORDS
OF THE CITY AND COUNTY OF
SAN FRANCISCO.

STREET RIGHT OF WAY LINE
AREA WITHIN THE BOUNDARIES
OF "FINAL MAP 9443" TO BE
DEDICATED AS A PUBLIC STREET



LOT INFORMATION TABLE

NEW STREET NAME	STREET LOT	ABUTTING PROPERTY LOT	ABUTTING PROPERTY APN
DR. MAYA ANGELOU LANE	LOT B	LOT 2	APN 8719C-003
		LOT 4	APN 8719C-001
		LOT H	APN 8719C-004
		LOT J	APN 8719A-006
BRIDGEVIEW WAY	LOT D	LOT 4	APN 8719C-001
		LOT J	APN 8719A-006
TONI STONE CROSSING	LOT E	LOT 1	APN 8719B-002
		LOT 2	APN 8719C-003
	LOT F	LOT 3	APN 8719A-008
		LOT 4	APN 8719C-001
	LOT G	LOT A	APN 8719B-001
		LOT C	APN 8719A-007
THIRD STREET	PORTION OF LOT I	LOT J	APN 8719A-006
		LOT K	APN 8719A-003
		LOT L	APN 8719A-005
		LOT 1	APN 8719B-002
		LOT 2	APN 8719C-003
		LOT H	APN 8719C-004

STREET	AREA (SQ.FT.)
DR. MAYA ANGELOU LANE	17,779
BRIDGEVIEW WAY	8,100
TONI STONE CROSSING	37,582
THIRD STREET	4,848

THIS MAP WAS PREPARED BY ME, OR UNDER MY DIRECTION, AND IS COMPILED FROM RECORD DATA PER "FINAL MAP 9443", FILED FOR RECORD ON JUNE 12, 2020 IN BOOK 1 OF FINAL MAPS, AT PAGES 28-38, OFFICIAL RECORDS OF THE CITY AND COUNTY OF SAN FRANCISCO.

Benjamin B. Ron 10-22-24
BENJAMIN B. RON, PLS 5015



CITY AND COUNTY SURVEYOR'S STATEMENT:

APPROVED AS TO FORM THIS _____ DAY OF _____, 20__

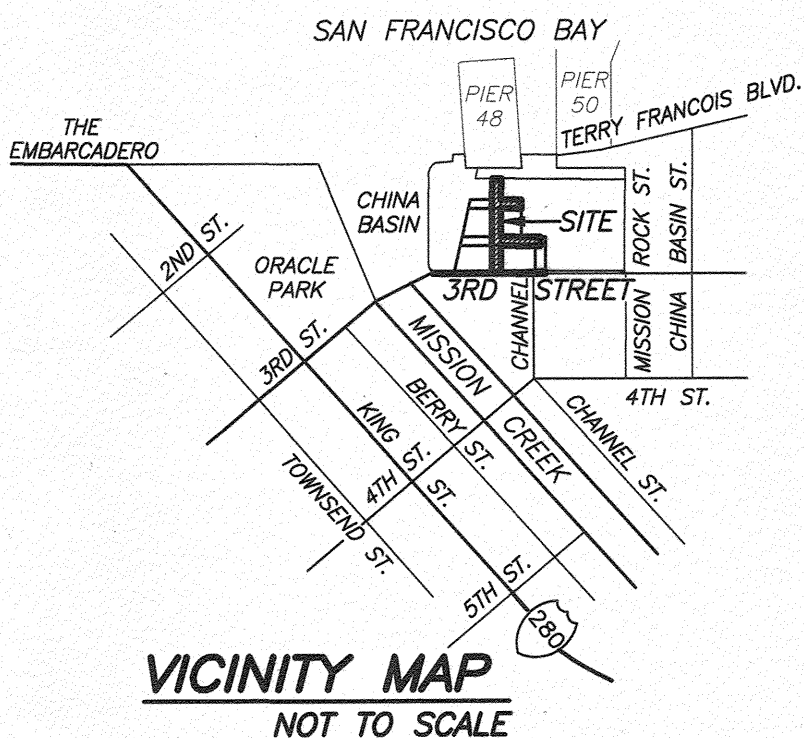
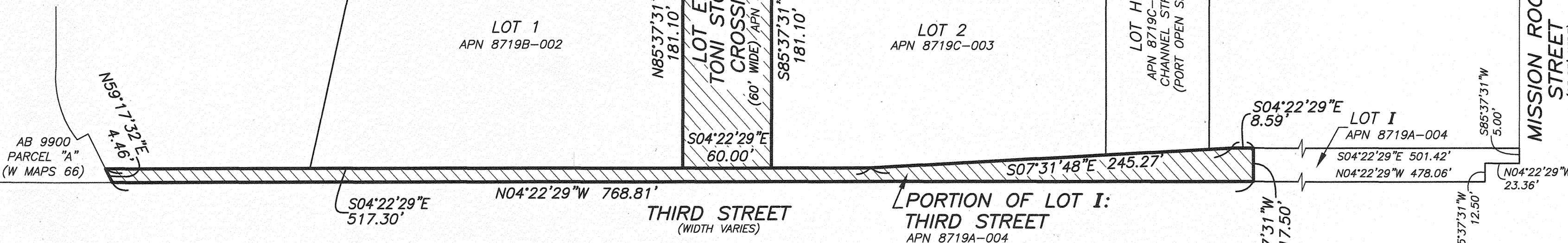


BY: _____

WILLIAM E. BLACKWELL JR., PLS 8251
ACTING CITY AND COUNTY SURVEYOR
CITY AND COUNTY OF SAN FRANCISCO

THIS MAP COMPRISING 1 SHEET, IS APPROVED AND MADE OFFICIAL AND THE PARCELS SHOWN HEREON ARE DECLARED TO BE AN OPEN PUBLIC STREET, DEDICATED TO PUBLIC USE TO BE KNOWN BY THE NAME AS SHOWN ON THIS MAP BY ORDINANCE NO. _____, OF THE BOARD OF SUPERVISORS ADOPTED THE ____ DAY OF _____, ____.

RIGHT OF WAY DEDICATION DEEDED TO THE CITY AND COUNTY OF SAN FRANCISCO BY _____, DEED RECORDED _____ IN BOOK _____ AND PAGE _____.



RECORDER'S STATEMENT

FILED THIS _____ DAY OF _____, _____
AT _____ M., IN BOOK _____ OF SURVEY MAPS, AT PAGES _____, INCLUSIVE,

AT THE REQUEST OF SFPW-BUREAU OF STREET USE AND MAPPING.

SIGNED: _____
COUNTY RECORDER
CITY AND COUNTY OF SAN FRANCISCO
STATE OF CALIFORNIA

FREE RECORDING REQUESTED PURSUANT TO GOVERNMENT CODE SECTION 27383

**CITY AND COUNTY OF SAN FRANCISCO
SAN FRANCISCO PUBLIC WORKS**

MAP SHOWING THE OPENING OF A PORTION OF DR. MAYA ANGELOU LANE, BRIDGEVIEW WAY, TONI STONE CROSSING AND A PORTION OF THIRD STREET

FILE: A-17-229

SHEET 1 OF 1

SCALE: 1"= 60'

REVISION