

File No. 110788

Committee Item No. 6

Board Item No. 25

COMMITTEE/BOARD OF SUPERVISORS

AGENDA PACKET CONTENTS LIST

Committee: Land Use and Economic Development Date September 12, 2011

Board of Supervisors Meeting

Date September 20, 2011

Cmte Board

- | | | |
|-------------------------------------|-------------------------------------|--|
| <input type="checkbox"/> | <input type="checkbox"/> | Motion |
| <input type="checkbox"/> | <input type="checkbox"/> | Resolution |
| <input checked="" type="checkbox"/> | <input checked="" type="checkbox"/> | Ordinance |
| <input checked="" type="checkbox"/> | <input checked="" type="checkbox"/> | Legislative Digest |
| <input type="checkbox"/> | <input type="checkbox"/> | Budget Analyst Report |
| <input type="checkbox"/> | <input type="checkbox"/> | Legislative Analyst Report |
| <input type="checkbox"/> | <input type="checkbox"/> | Youth Commission Report |
| <input type="checkbox"/> | <input type="checkbox"/> | Introduction Form (for hearings) |
| <input checked="" type="checkbox"/> | <input checked="" type="checkbox"/> | Department/Agency Cover Letter and/or Report |
| <input type="checkbox"/> | <input type="checkbox"/> | MOU |
| <input type="checkbox"/> | <input type="checkbox"/> | Grant Information Form |
| <input type="checkbox"/> | <input type="checkbox"/> | Grant Budget |
| <input type="checkbox"/> | <input type="checkbox"/> | Subcontract Budget |
| <input type="checkbox"/> | <input type="checkbox"/> | Contract/Agreement |
| <input type="checkbox"/> | <input type="checkbox"/> | Form 126 – Ethics Commission |
| <input type="checkbox"/> | <input type="checkbox"/> | Award Letter |
| <input type="checkbox"/> | <input type="checkbox"/> | Application |
| <input type="checkbox"/> | <input type="checkbox"/> | Public Correspondence |

OTHER (Use back side if additional space is needed)

- | | | |
|-------------------------------------|-------------------------------------|---|
| <input checked="" type="checkbox"/> | <input checked="" type="checkbox"/> | <u>Planning Commission Resolution No. 18412</u> |
| <input checked="" type="checkbox"/> | <input checked="" type="checkbox"/> | <u>Hearing Notice</u> |
| <input type="checkbox"/> | <input type="checkbox"/> | _____ |
| <input type="checkbox"/> | <input type="checkbox"/> | _____ |
| <input type="checkbox"/> | <input type="checkbox"/> | _____ |
| <input type="checkbox"/> | <input type="checkbox"/> | _____ |
| <input type="checkbox"/> | <input type="checkbox"/> | _____ |
| <input type="checkbox"/> | <input type="checkbox"/> | _____ |

Completed by: Alisa Miller Date September 9, 2011

Completed by: Alisa Miller Date September 15, 2011

An asterisked item represents the cover sheet to a document that exceeds 25 pages.
The complete document can be found in the file.

1 [Zoning Map Amendments - Eastern Neighborhoods Code Cleanup]

2
3 Ordinance amending San Francisco Zoning Map Sheets ZN01, ZN07, ZN08, and SU08
4 to: 1) correct technical errors made in Ordinance No. 299-08; and 2) making
5 environmental findings, Planning Code Section 302 findings, and findings of
6 consistency with the General Plan and the Priority Policies of Planning Code Section
7 101.1.

8 NOTE: Additions are single-underline italics Times New Roman;
9 deletions are ~~strike-through italics Times New Roman~~.
10 Board amendment additions are double-underlined;
11 Board amendment deletions are ~~strikethrough normal~~.

12 Be it ordained by the People of the City and County of San Francisco:

13 Section 1. Findings. The Board of Supervisors of the City and County of San
14 Francisco hereby finds and declares as follows:

15 (a) The Planning Department has determined that the actions contemplated in this
16 Ordinance are in compliance with the California Environmental Quality Act (California Public
17 Resources Code Section 21000 et seq.). Said determination is on file with the Clerk of the
18 Board of Supervisors in File No. 110788 and is incorporated herein by
19 reference.

20 (b) On July 21, 2011, the Planning Commission, in Resolution No.
21 18412 approved and recommended for adoption by the Board this legislation and
22 adopted findings that it is consistent, on balance, with the City's General Plan and the eight
23 priority policies of Planning Code Section 101.1. The Board adopts these findings as its own.
24 A copy of Resolution No. 18412 is on file with the Clerk of the Board of Supervisors in File
25 No. 110788, and is incorporated herein by reference herein.

1 (c) Pursuant to Planning Code Section 302, this Board of Supervisors finds that this
 2 legislation will serve the public necessity, convenience, and welfare for the reasons set forth in
 3 Planning Commission Resolution No. 18412, and incorporates such reasons herein by
 4 reference.

5 Section 2. The following changes in use district, duly approved by resolution of the
 6 Planning Commission, are hereby adopted as amendments to Sheets ZN01, ZN07 and ZN08
 7 of the Zoning Map:

| BLOCK | LOT | USE DISTRICT TO BE SUPERSEDED | USE DISTRICT HEREBY APPROVED | SHEET |
|-------|-----|-------------------------------|------------------------------|-------|
| 3531 | 049 | C-M | PDR-1-G | 7 |
| 3531 | 050 | C-M | PDR-1-G | 7 |
| 3546 | 041 | Valencia Street NCD | Valencia Street NCT | 7 |
| 3546 | 042 | Valencia Street NCD | Valencia Street NCT | 7 |
| 3546 | 043 | Valencia Street NCD | Valencia Street NCT | 7 |
| 3546 | 044 | Valencia Street NCD | Valencia Street NCT | 7 |
| 3546 | 045 | RM-1 | RTO-M | 7 |
| 3546 | 046 | RM-1 | RTO-M | 7 |
| 3547 | 051 | Valencia Street NCD | Valencia Street NCT | 7 |
| 3547 | 052 | Valencia Street NCD | Valencia Street NCT | 7 |
| 3548 | 103 | RH-3 | RTO-M | 7 |
| 3548 | 104 | RH-3 | RTO-M | 7 |
| 3548 | 111 | C-M | UMU | 7 |
| 3548 | 112 | C-M | UMU | 7 |
| 3548 | 113 | C-M | UMU | 7 |
| 3548 | 114 | C-M | UMU | 7 |

1
2
3
4
5
6
7
8
9
10
11
12
13
14
15
16
17
18
19
20
21
22
23
24
25

| BLOCK | LOT | USE DISTRICT TO BE SUPERSEDED | USE DISTRICT HEREBY APPROVED | SHEET |
|-------|-----|-------------------------------|------------------------------|-------|
| 3548 | 115 | C-M | UMU | 7 |
| 3548 | 116 | C-M | UMU | 7 |
| 3548 | 117 | C-M | UMU | 7 |
| 3548 | 118 | C-M | UMU | 7 |
| 3549 | 090 | M-1 | UMU | 7 |
| 3549 | 091 | M-1 | UMU | 7 |
| 3570 | 097 | C-M | UMU | 7 |
| 3570 | 098 | C-M | UMU | 7 |
| 3570 | 099 | C-M | UMU | 7 |
| 3570 | 100 | C-M | UMU | 7 |
| 3570 | 101 | C-M | UMU | 7 |
| 3570 | 102 | C-M | UMU | 7 |
| 3570 | 103 | C-M | UMU | 7 |
| 3570 | 104 | C-M | UMU | 7 |
| 3570 | 105 | C-M | UMU | 7 |
| 3570 | 106 | C-M | UMU | 7 |
| 3570 | 107 | C-M | UMU | 7 |
| 3570 | 108 | C-M | UMU | 7 |
| 3570 | 109 | C-M | UMU | 7 |
| 3570 | 110 | C-M | UMU | 7 |
| 3570 | 111 | C-M | UMU | 7 |
| 3570 | 112 | C-M | UMU | 7 |
| 3570 | 113 | C-M | UMU | 7 |

1
2
3
4
5
6
7
8
9
10
11
12
3
14
15
16
17
18
19
20
21
22
23
24
25

| BLOCK | LOT | USE DISTRICT TO BE SUPERSEDED | USE DISTRICT HEREBY APPROVED | SHEET |
|-------|-----|-------------------------------|------------------------------|-------|
| 3570 | 114 | C-M | UMU | 7 |
| 3570 | 115 | C-M | UMU | 7 |
| 3570 | 116 | C-M | UMU | 7 |
| 3570 | 117 | C-M | UMU | 7 |
| 3570 | 118 | C-M | UMU | 7 |
| 3570 | 119 | C-M | UMU | 7 |
| 3570 | 120 | C-M | UMU | 7 |
| 3570 | 121 | C-M | UMU | 7 |
| 3570 | 122 | C-M | UMU | 7 |
| 3570 | 123 | C-M | UMU | 7 |
| 3570 | 124 | C-M | UMU | 7 |
| 3570 | 125 | C-M | UMU | 7 |
| 3570 | 126 | C-M | UMU | 7 |
| 3570 | 127 | C-M | UMU | 7 |
| 3570 | 128 | C-M | UMU | 7 |
| 3570 | 129 | C-M | UMU | 7 |
| 3570 | 130 | C-M | UMU | 7 |
| 3570 | 131 | RH-3 | RTO-M | 7 |
| 3570 | 132 | RH-3 | RTO-M | 7 |
| 3570 | 133 | RH-3 | RTO-M | 7 |
| 3572 | 031 | M-1 | PDR-1-G | 7 |
| 3572 | 032 | M-1 | PDR-1-G | 7 |
| 3575 | 117 | RH-3 | RTO-M | 7 |

1
2
3
4
5
6
7
8
9
10
11
12
13
14
15
16
17
18
19
20
21
22
23
24
25

| BLOCK | LOT | USE DISTRICT TO BE SUPERSEDED | USE DISTRICT HEREBY APPROVED | SHEET |
|-------|-----|-------------------------------|------------------------------|-------|
| 3575 | 118 | RH-3 | RTO-M | 7 |
| 3575 | 119 | RH-3 | RTO-M | 7 |
| 3575 | 123 | RH-3 | RTO-M | 7 |
| 3575 | 124 | RH-3 | RTO-M | 7 |
| 3576 | 156 | RM-1 | RTO-M | 7 |
| 3576 | 157 | RM-1 | RTO-M | 7 |
| 3576 | 158 | RM-1 | RTO-M | 7 |
| 3576 | 159 | RM-1 | RTO-M | 7 |
| 3576 | 160 | RM-1 | RTO-M | 7 |
| 3576 | 161 | RM-1 | RTO-M | 7 |
| 3576 | 162 | RM-1 | RTO-M | 7 |
| 3576 | 163 | RM-1 | RTO-M | 7 |
| 3577 | 083 | RM-2 | RTO-M | 7 |
| 3577 | 084 | RM-2 | RTO-M | 7 |
| 3577 | 085 | RH-3 | RTO-M | 7 |
| 3577 | 086 | RH-3 | RTO-M | 7 |
| 3588 | 096 | RH-2 | RTO-M | 7 |
| 3588 | 097 | RH-2 | RTO-M | 7 |
| 3588 | 100 | RH-2 | RTO-M | 7 |
| 3588 | 101 | RH-2 | RTO-M | 7 |
| 3588 | 102 | RH-3 | RTO-M | 7 |
| 3588 | 103 | RH-3 | RTO-M | 7 |
| 3588 | 104 | Valencia Street NCD | Valencia Street NCT | 7 |

1
2
3
4
5
6
7
8
9
10
11
12
13
14
15
16
17
18
19
20
21
22
23
24
25

| BLOCK | LOT | USE DISTRICT TO BE SUPERSEDED | USE DISTRICT HEREBY APPROVED | SHEET |
|-------|-----|-------------------------------|------------------------------|-------|
| 3588 | 105 | Valencia Street NCD | Valencia Street NCT | 7 |
| 3588 | 106 | Valencia Street NCD | Valencia Street NCT | 7 |
| 3588 | 107 | Valencia Street NCD | Valencia Street NCT | 7 |
| 3588 | 108 | Valencia Street NCD | Valencia Street NCT | 7 |
| 3588 | 109 | Valencia Street NCD | Valencia Street NCT | 7 |
| 3588 | 110 | Valencia Street NCD | Valencia Street NCT | 7 |
| 3588 | 111 | Valencia Street NCD | Valencia Street NCT | 7 |
| 3588 | 112 | Valencia Street NCD | Valencia Street NCT | 7 |
| 3588 | 113 | Valencia Street NCD | Valencia Street NCT | 7 |
| 3588 | 114 | Valencia Street NCD | Valencia Street NCT | 7 |
| 3588 | 115 | Valencia Street NCD | Valencia Street NCT | 7 |
| 3588 | 116 | Valencia Street NCD | Valencia Street NCT | 7 |
| 3588 | 117 | Valencia Street NCD | Valencia Street NCT | 7 |
| 3588 | 118 | Valencia Street NCD | Valencia Street NCT | 7 |
| 3588 | 119 | Valencia Street NCD | Valencia Street NCT | 7 |
| 3588 | 120 | Valencia Street NCD | Valencia Street NCT | 7 |
| 3588 | 121 | Valencia Street NCD | Valencia Street NCT | 7 |
| 3588 | 122 | Valencia Street NCD | Valencia Street NCT | 7 |
| 3588 | 123 | Valencia Street NCD | Valencia Street NCT | 7 |
| 3588 | 124 | Valencia Street NCD | Valencia Street NCT | 7 |
| 3589 | 118 | RH-3 | RTO-M | 7 |
| 3589 | 119 | RH-3 | RTO-M | 7 |
| 3589 | 120 | NC-3 | Mission Street NCT | 7 |

1
2
3
4
5
6
7
8
9
10
11
12
13
14
15
16
17
18
19
20
21
22
23
24
25

| BLOCK | LOT | USE DISTRICT TO BE SUPERSEDED | USE DISTRICT HEREBY APPROVED | SHEET |
|-------|-----|-------------------------------|------------------------------|-------|
| 3589 | 121 | NC-3 | Mission Street NCT | 7 |
| 3589 | 122 | NC-3 | Mission Street NCT | 7 |
| 3589 | 123 | NC-3 | Mission Street NCT | 7 |
| 3589 | 124 | NC-3 | Mission Street NCT | 7 |
| 3589 | 125 | NC-3 | Mission Street NCT | 7 |
| 3589 | 126 | NC-3 | Mission Street NCT | 7 |
| 3589 | 127 | NC-3 | Mission Street NCT | 7 |
| 3589 | 128 | NC-3 | Mission Street NCT | 7 |
| 3589 | 129 | NC-3 | Mission Street NCT | 7 |
| 3589 | 130 | NC-3 | Mission Street NCT | 7 |
| 3589 | 131 | NC-3 | Mission Street NCT | 7 |
| 3589 | 132 | NC-3 | Mission Street NCT | 7 |
| 3589 | 133 | NC-3 | Mission Street NCT | 7 |
| 3589 | 134 | NC-3 | Mission Street NCT | 7 |
| 3589 | 135 | NC-3 | Mission Street NCT | 7 |
| 3589 | 136 | NC-3 | Mission Street NCT | 7 |
| 3589 | 137 | NC-3 | Mission Street NCT | 7 |
| 3589 | 138 | NC-3 | Mission Street NCT | 7 |
| 3589 | 139 | NC-3 | Mission Street NCT | 7 |
| 3589 | 140 | NC-3 | Mission Street NCT | 7 |
| 3589 | 141 | NC-3 | Mission Street NCT | 7 |
| 3589 | 142 | NC-3 | Mission Street NCT | 7 |
| 3589 | 143 | NC-3 | Mission Street NCT | 7 |

1
2
3
4
5
6
7
8
9
10
11
12
13
14
15
16
17
18
19
20
21
22
23
24
25

| BLOCK | LOT | USE DISTRICT TO BE SUPERSEDED | USE DISTRICT HEREBY APPROVED | SHEET |
|-------|-----|-------------------------------|------------------------------|-------|
| 3589 | 144 | NC-3 | Mission Street NCT | 7 |
| 3589 | 145 | RM-1 | RTO-M | 7 |
| 3589 | 146 | RM-1 | RTO-M | 7 |
| 3589 | 147 | RM-1 | RTO-M | 7 |
| 3589 | 148 | RM-1 | RTO-M | 7 |
| 3590 | 087 | NC-3 | Mission Street NCT | 7 |
| 3590 | 088 | NC-3 | Mission Street NCT | 7 |
| 3590 | 089 | NC-3 | Mission Street NCT | 7 |
| 3590 | 090 | NC-3 | Mission Street NCT | 7 |
| 3590 | 091 | NC-3 | Mission Street NCT | 7 |
| 3590 | 092 | NC-3 | Mission Street NCT | 7 |
| 3590 | 093 | NC-3 | Mission Street NCT | 7 |
| 3590 | 094 | RH-3 | RTO-M | 7 |
| 3590 | 095 | RH-3 | RTO-M | 7 |
| 3590 | 096 | RH-3 | RTO-M | 7 |
| 3595 | 078 | NC-3 | Mission Street NCT | 7 |
| 3595 | 079 | NC-3 | Mission Street NCT | 7 |
| 3595 | 080 | RH-3 | RTO-M | 7 |
| 3595 | 081 | RH-3 | RTO-M | 7 |
| 3595 | 084 | RH-3 | RTO-M | 7 |
| 3595 | 085 | RH-3 | RTO-M | 7 |
| 3595 | 086 | RH-3 | RTO-M | 7 |
| 3595 | 087 | RH-3 | RTO-M | 7 |

1
2
3
4
5
6
7
8
9
10
11
12
13
14
15
16
17
18
19
20
21
22
23
24
25

| BLOCK | LOT | USE DISTRICT TO BE SUPERSEDED | USE DISTRICT HEREBY APPROVED | SHEET |
|-------|-----|-------------------------------|------------------------------|-------|
| 3595 | 088 | RH-3 | RTO-M | 7 |
| 3596 | 123 | Valencia Street NCD | Valencia Street NCT | 7 |
| 3596 | 124 | Valencia Street NCD | Valencia Street NCT | 7 |
| 3596 | 125 | NC-3 | Mission Street NCT | 7 |
| 3596 | 126 | NC-3 | Mission Street NCT | 7 |
| 3596 | 127 | NC-3 | Mission Street NCT | 7 |
| 3596 | 128 | NC-3 | Mission Street NCT | 7 |
| 3596 | 129 | NC-3 | Mission Street NCT | 7 |
| 3596 | 130 | NC-3 | Mission Street NCT | 7 |
| 3596 | 131 | NC-3 | Mission Street NCT | 7 |
| 3596 | 132 | NC-3 | Mission Street NCT | 7 |
| 3596 | 133 | NC-3 | Mission Street NCT | 7 |
| 3596 | 134 | NC-3 | Mission Street NCT | 7 |
| 3596 | 135 | NC-3 | Mission Street NCT | 7 |
| 3596 | 136 | NC-3 | Mission Street NCT | 7 |
| 3596 | 137 | NC-3 | Mission Street NCT | 7 |
| 3596 | 138 | NC-3 | Mission Street NCT | 7 |
| 3596 | 139 | NC-3 | Mission Street NCT | 7 |
| 3596 | 140 | NC-3 | Mission Street NCT | 7 |
| 3596 | 141 | NC-3 | Mission Street NCT | 7 |
| 3596 | 142 | NC-3 | Mission Street NCT | 7 |
| 3596 | 143 | NC-3 | Mission Street NCT | 7 |
| 3596 | 144 | RH-3 | RTO-M | 7 |

1
2
3
4
5
6
7
8
9
10
11
12
13
14
15
16
17
18
19
20
21
22
23
24
25

| BLOCK | LOT | USE DISTRICT TO BE SUPERSEDED | USE DISTRICT HEREBY APPROVED | SHEET |
|-------|-----|-------------------------------|------------------------------|-------|
| 3596 | 145 | RH-3 | RTO-M | 7 |
| 3596 | 146 | RH-3 | RTO-M | 7 |
| 3596 | 147 | RH-3 | RTO-M | 7 |
| 3597 | 092 | RM-1 | RTO-M | 7 |
| 3597 | 093 | RM-1 | RTO-M | 7 |
| 3597 | 094 | RM-1 | RTO-M | 7 |
| 3597 | 095 | RH-3 | RTO-M | 7 |
| 3597 | 096 | RH-3 | RTO-M | 7 |
| 3597 | 097 | RH-3 | RTO-M | 7 |
| 3597 | 098 | RH-3 | RTO-M | 7 |
| 3609 | 134 | RH-2 | RTO-M | 7 |
| 3609 | 135 | RH-2 | RTO-M | 7 |
| 3610 | 072 | RM-1 | RTO-M | 7 |
| 3610 | 073 | RM-1 | RTO-M | 7 |
| 3610 | 074 | RM-1 | RTO-M | 7 |
| 3612 | 117 | C-M | UMU | 7 |
| 3612 | 118 | C-M | UMU | 7 |
| 3612 | 119 | C-M | UMU | 7 |
| 3615 | 072 | NC-3 | Mission Street NCT | 7 |
| 3615 | 073 | NC-3 | Mission Street NCT | 7 |
| 3615 | 074 | NC-3 | Mission Street NCT | 7 |
| 3615 | 075 | NC-3 | Mission Street NCT | 7 |
| 3615 | 076 | NC-3 | Mission Street NCT | 7 |

1
2
3
4
5
6
7
8
9
10
11
12
13
14
15
16
17
18
19
20
21
22
23
24
25

| BLOCK | LOT | USE DISTRICT TO BE SUPERSEDED | USE DISTRICT HEREBY APPROVED | SHEET |
|-------|-----|-------------------------------|------------------------------|-------|
| 3615 | 079 | NC-3 | Mission Street NCT | 7 |
| 3615 | 080 | NC-3 | Mission Street NCT | 7 |
| 3615 | 081 | RM-1 | RTO-M | 7 |
| 3615 | 082 | RM-1 | RTO-M | 7 |
| 3616 | 080 | NC-3 | Mission Street NCT | 7 |
| 3616 | 081 | NC-3 | Mission Street NCT | 7 |
| 3616 | 082 | NC-3 | Mission Street NCT | 7 |
| 3635 | 031 | Valencia Street NCD | Valencia Street NCT | 7 |
| 3637 | 018 | RTO-MISSION | MISSION STREET NCT | 7 |
| 3637 | 084 | RH-2 | RTO-M | 7 |
| 3637 | 085 | RH-2 | RTO-M | 7 |
| 3639 | 039 | C-M | UMU | 7 |
| 3639 | 040 | C-M | UMU | 7 |
| 3639 | 041 | C-M | UMU | 7 |
| 3639 | 042 | C-M | UMU | 7 |
| 3639 | 043 | C-M | UMU | 7 |
| 3639 | 044 | C-M | UMU | 7 |
| 3639 | 045 | C-M | UMU | 7 |
| 3639 | 046 | C-M | UMU | 7 |
| 3639 | 047 | C-M | UMU | 7 |
| 3639 | 048 | C-M | UMU | 7 |
| 3639 | 049 | C-M | UMU | 7 |
| 3639 | 050 | C-M | UMU | 7 |

1
2
3
4
5
6
7
8
9
10
11
12
13
14
15
16
17
18
19
20
21
22
23
24
25

| BLOCK | LOT | USE DISTRICT TO BE SUPERSEDED | USE DISTRICT HEREBY APPROVED | SHEET |
|-------|-----|-------------------------------|------------------------------|-------|
| 3639 | 051 | C-M | UMU | 7 |
| 3639 | 052 | C-M | UMU | 7 |
| 3639 | 053 | C-M | UMU | 7 |
| 3639 | 054 | C-M | UMU | 7 |
| 3639 | 055 | C-M | UMU | 7 |
| 3639 | 056 | C-M | UMU | 7 |
| 3639 | 057 | C-M | UMU | 7 |
| 3639 | 058 | C-M | UMU | 7 |
| 3639 | 059 | C-M | UMU | 7 |
| 3639 | 060 | C-M | UMU | 7 |
| 3639 | 061 | C-M | UMU | 7 |
| 3639 | 062 | C-M | UMU | 7 |
| 3639 | 063 | C-M | UMU | 7 |
| 3639 | 064 | C-M | UMU | 7 |
| 3639 | 065 | C-M | UMU | 7 |
| 3639 | 066 | C-M | UMU | 7 |
| 3639 | 067 | C-M | UMU | 7 |
| 3639 | 068 | C-M | UMU | 7 |
| 3639 | 069 | C-M | UMU | 7 |
| 3639 | 070 | C-M | UMU | 7 |
| 3639 | 071 | C-M | UMU | 7 |
| 3639 | 072 | C-M | UMU | 7 |
| 3639 | 073 | C-M | UMU | 7 |

1
2
3
4
5
6
7
8
9
10
11
12
13
14
15
16
17
18
19
20
21
22
23
24
25

| BLOCK | LOT | USE DISTRICT TO BE SUPERSEDED | USE DISTRICT HEREBY APPROVED | SHEET |
|-------|-----|-------------------------------|------------------------------|-------|
| 3639 | 074 | C-M | UMU | 7 |
| 3639 | 075 | C-M | UMU | 7 |
| 3639 | 076 | C-M | UMU | 7 |
| 3639 | 077 | C-M | UMU | 7 |
| 3639 | 078 | C-M | UMU | 7 |
| 3639 | 079 | C-M | UMU | 7 |
| 3639 | 080 | C-M | UMU | 7 |
| 3639 | 081 | C-M | UMU | 7 |
| 3639 | 082 | C-M | UMU | 7 |
| 3639 | 083 | C-M | UMU | 7 |
| 3639 | 084 | C-M | UMU | 7 |
| 3639 | 085 | C-M | UMU | 7 |
| 3639 | 086 | C-M | UMU | 7 |
| 3639 | 087 | C-M | UMU | 7 |
| 3639 | 088 | C-M | UMU | 7 |
| 3639 | 089 | C-M | UMU | 7 |
| 3639 | 090 | C-M | UMU | 7 |
| 3639 | 091 | C-M | UMU | 7 |
| 3639 | 092 | C-M | UMU | 7 |
| 3643 | 072 | RH-3 | RTO-M | 7 |
| 3643 | 073 | RH-3 | RTO-M | 7 |
| 3731 | 240 | SLR | RED | 1 |
| 3731 | 241 | SLR | RED | 1 |

1
2
3
4
5
6
7
8
9
10
11
12
13
14
15
16
17
18
19
20
21
22
23
24
25

| BLOCK | LOT | USE DISTRICT TO BE SUPERSEDED | USE DISTRICT HEREBY APPROVED | SHEET |
|-------|-----|-------------------------------|------------------------------|-------|
| 3731 | 242 | SLR | RED | 1 |
| 3732 | 234 | RSD | MUR | 1 |
| 3732 | 235 | RSD | MUR | 1 |
| 3732 | 236 | RSD | MUR | 1 |
| 3732 | 237 | RSD | MUR | 1 |
| 3732 | 238 | RSD | MUR | 1 |
| 3732 | 239 | RSD | MUR | 1 |
| 3732 | 261 | RSD | MUR | 1 |
| 3732 | 262 | RSD | MUR | 1 |
| 3732 | 263 | RSD | MUR | 1 |
| 3732 | 264 | RSD | MUR | 1 |
| 3732 | 265 | RSD | MUR | 1 |
| 3751 | 420 | M-1 | MUO | 1 |
| 3751 | 421 | M-1 | MUO | 1 |
| 3751 | 422 | M-1 | MUO | 1 |
| 3751 | 423 | M-1 | MUO | 1 |
| 3751 | 424 | M-1 | MUO | 1 |
| 3751 | 425 | M-1 | MUO | 1 |
| 3751 | 426 | M-1 | MUO | 1 |
| 3751 | 427 | M-1 | MUO | 1 |
| 3751 | 428 | M-1 | MUO | 1 |
| 3751 | 429 | M-1 | MUO | 1 |
| 3751 | 430 | M-1 | MUO | 1 |

1
2
3
4
5
6
7
8
9
10
11
12
13
14
15
16
17
18
19
20
21
22
23
24
25

| BLOCK | LOT | USE DISTRICT TO BE SUPERSEDED | USE DISTRICT HEREBY APPROVED | SHEET |
|-------|-----|-------------------------------|------------------------------|-------|
| 3751 | 431 | M-1 | MUO | 1 |
| 3751 | 432 | M-1 | MUO | 1 |
| 3751 | 433 | M-1 | MUO | 1 |
| 3751 | 434 | M-1 | MUO | 1 |
| 3751 | 435 | M-1 | MUO | 1 |
| 3751 | 436 | M-1 | MUO | 1 |
| 3751 | 437 | M-1 | MUO | 1 |
| 3751 | 438 | M-1 | MUO | 1 |
| 3751 | 439 | M-1 | MUO | 1 |
| 3751 | 440 | M-1 | MUO | 1 |
| 3751 | 441 | M-1 | MUO | 1 |
| 3751 | 442 | M-1 | MUO | 1 |
| 3751 | 443 | M-1 | MUO | 1 |
| 3751 | 444 | M-1 | MUO | 1 |
| 3751 | 445 | M-1 | MUO | 1 |
| 3751 | 446 | M-1 | MUO | 1 |
| 3751 | 447 | M-1 | MUO | 1 |
| 3751 | 448 | M-1 | MUO | 1 |
| 3751 | 449 | M-1 | MUO | 1 |
| 3751 | 450 | M-1 | MUO | 1 |
| 3751 | 451 | M-1 | MUO | 1 |
| 3751 | 452 | M-1 | MUO | 1 |
| 3751 | 453 | M-1 | MUO | 1 |

1
2
3
4
5
6
7
8
9
10
11
12
13
14
15
16
17
18
19
20
21
22
23
24
25

| BLOCK | LOT | USE DISTRICT TO BE SUPERSEDED | USE DISTRICT HEREBY APPROVED | SHEET |
|-------|-----|-------------------------------|------------------------------|-------|
| 3751 | 454 | M-1 | MUO | 1 |
| 3751 | 455 | M-1 | MUO | 1 |
| 3751 | 456 | M-1 | MUO | 1 |
| 3751 | 457 | M-1 | MUO | 1 |
| 3751 | 458 | M-1 | MUO | 1 |
| 3751 | 459 | M-1 | MUO | 1 |
| 3751 | 460 | M-1 | MUO | 1 |
| 3751 | 461 | M-1 | MUO | 1 |
| 3751 | 462 | M-1 | MUO | 1 |
| 3751 | 463 | M-1 | MUO | 1 |
| 3751 | 464 | M-1 | MUO | 1 |
| 3751 | 465 | M-1 | MUO | 1 |
| 3751 | 466 | M-1 | MUO | 1 |
| 3751 | 467 | M-1 | MUO | 1 |
| 3751 | 468 | M-1 | MUO | 1 |
| 3751 | 469 | M-1 | MUO | 1 |
| 3751 | 470 | M-1 | MUO | 1 |
| 3751 | 471 | M-1 | MUO | 1 |
| 3751 | 472 | M-1 | MUO | 1 |
| 3751 | 473 | M-1 | MUO | 1 |
| 3751 | 474 | M-1 | MUO | 1 |
| 3751 | 475 | M-1 | MUO | 1 |
| 3751 | 476 | M-1 | MUO | 1 |

1
2
3
4
5
6
7
8
9
10
11
12
13
14
15
16
17
18
19
20
21
22
23
24
25

| BLOCK | LOT | USE DISTRICT TO BE SUPERSEDED | USE DISTRICT HEREBY APPROVED | SHEET |
|-------|-----|-------------------------------|------------------------------|-------|
| 3751 | 477 | M-1 | MUO | 1 |
| 3751 | 478 | M-1 | MUO | 1 |
| 3751 | 479 | M-1 | MUO | 1 |
| 3751 | 480 | M-1 | MUO | 1 |
| 3751 | 481 | M-1 | MUO | 1 |
| 3751 | 482 | M-1 | MUO | 1 |
| 3751 | 483 | M-1 | MUO | 1 |
| 3751 | 484 | M-1 | MUO | 1 |
| 3751 | 485 | M-1 | MUO | 1 |
| 3751 | 486 | M-1 | MUO | 1 |
| 3751 | 487 | M-1 | MUO | 1 |
| 3751 | 488 | M-1 | MUO | 1 |
| 3751 | 489 | M-1 | MUO | 1 |
| 3751 | 490 | M-1 | MUO | 1 |
| 3751 | 491 | M-1 | MUO | 1 |
| 3751 | 492 | M-1 | MUO | 1 |
| 3751 | 493 | M-1 | MUO | 1 |
| 3751 | 494 | M-1 | MUO | 1 |
| 3751 | 495 | M-1 | MUO | 1 |
| 3751 | 496 | M-1 | MUO | 1 |
| 3751 | 497 | M-1 | MUO | 1 |
| 3751 | 498 | M-1 | MUO | 1 |
| 3751 | 499 | M-1 | MUO | 1 |

1
2
3
4
5
6
7
8
9
10
11
12
13
14
15
16
17
18
19
20
21
22
23
24
25

| BLOCK | LOT | USE DISTRICT TO BE SUPERSEDED | USE DISTRICT HEREBY APPROVED | SHEET |
|-------|-----|-------------------------------|------------------------------|-------|
| 3751 | 500 | M-1 | MUO | 1 |
| 3751 | 501 | M-1 | MUO | 1 |
| 3751 | 502 | M-1 | MUO | 1 |
| 3751 | 503 | M-1 | MUO | 1 |
| 3751 | 504 | M-1 | MUO | 1 |
| 3751 | 505 | M-1 | MUO | 1 |
| 3751 | 506 | M-1 | MUO | 1 |
| 3751 | 507 | M-1 | MUO | 1 |
| 3751 | 508 | M-1 | MUO | 1 |
| 3751 | 509 | M-1 | MUO | 1 |
| 3751 | 510 | M-1 | MUO | 1 |
| 3751 | 511 | M-1 | MUO | 1 |
| 3751 | 512 | M-1 | MUO | 1 |
| 3751 | 513 | M-1 | MUO | 1 |
| 3751 | 514 | M-1 | MUO | 1 |
| 3751 | 515 | M-1 | MUO | 1 |
| 3751 | 516 | M-1 | MUO | 1 |
| 3751 | 517 | M-1 | MUO | 1 |
| 3751 | 518 | M-1 | MUO | 1 |
| 3751 | 519 | M-1 | MUO | 1 |
| 3751 | 520 | M-1 | MUO | 1 |
| 3751 | 521 | M-1 | MUO | 1 |
| 3751 | 522 | M-1 | MUO | 1 |

1
2
3
4
5
6
7
8
9
10
11
12
13
14
15
16
17
18
19
20
21
22
23
24
25

| BLOCK | LOT | USE DISTRICT TO BE SUPERSEDED | USE DISTRICT HEREBY APPROVED | SHEET |
|-------|-----|-------------------------------|------------------------------|-------|
| 3752 | 501 | RSD | MUR | 1 |
| 3752 | 502 | RSD | MUR | 1 |
| 3752 | 521 | RSD | MUR | 1 |
| 3752 | 522 | RSD | MUR | 1 |
| 3752 | 523 | RSD | MUR | 1 |
| 3752 | 524 | RSD | MUR | 1 |
| 3752 | 525 | RSD | MUR | 1 |
| 3752 | 526 | RSD | MUR | 1 |
| 3752 | 527 | RSD | MUR | 1 |
| 3752 | 528 | RSD | MUR | 1 |
| 3752 | 529 | RSD | MUR | 1 |
| 3752 | 530 | RSD | MUR | 1 |
| 3752 | 531 | RSD | MUR | 1 |
| 3752 | 532 | RSD | MUR | 1 |
| 3752 | 533 | RSD | MUR | 1 |
| 3752 | 534 | RSD | MUR | 1 |
| 3752 | 535 | RSD | MUR | 1 |
| 3752 | 536 | RSD | MUR | 1 |
| 3752 | 537 | RSD | MUR | 1 |
| 3752 | 538 | RSD | MUR | 1 |
| 3752 | 539 | RSD | MUR | 1 |
| 3752 | 540 | RSD | MUR | 1 |
| 3752 | 541 | RSD | MUR | 1 |

1
2
3
4
5
6
7
8
9
10
11
12
13
14
15
16
17
18
19
20
21
22
23
24
25

| BLOCK | LOT | USE DISTRICT TO BE SUPERSEDED | USE DISTRICT HEREBY APPROVED | SHEET |
|-------|-----|-------------------------------|------------------------------|-------|
| 3752 | 542 | RSD | MUR | 1 |
| 3752 | 543 | RSD | MUR | 1 |
| 3752 | 544 | RSD | MUR | 1 |
| 3752 | 545 | RSD | MUR | 1 |
| 3752 | 546 | RSD | MUR | 1 |
| 3752 | 547 | RSD | MUR | 1 |
| 3752 | 548 | RSD | MUR | 1 |
| 3752 | 549 | RSD | MUR | 1 |
| 3752 | 550 | RSD | MUR | 1 |
| 3752 | 551 | RSD | MUR | 1 |
| 3752 | 552 | RSD | MUR | 1 |
| 3752 | 553 | RSD | MUR | 1 |
| 3752 | 554 | RSD | MUR | 1 |
| 3752 | 555 | RSD | MUR | 1 |
| 3752 | 556 | RSD | MUR | 1 |
| 3752 | 557 | RSD | MUR | 1 |
| 3752 | 558 | RSD | MUR | 1 |
| 3752 | 559 | RSD | MUR | 1 |
| 3752 | 560 | RSD | MUR | 1 |
| 3752 | 561 | RSD | MUR | 1 |
| 3752 | 562 | RSD | MUR | 1 |
| 3752 | 563 | RSD | MUR | 1 |
| 3752 | 564 | RSD | MUR | 1 |

1
2
3
4
5
6
7
8
9
10
11
12
13
14
15
16
17
18
19
20
21
22
23
24
25

| BLOCK | LOT | USE DISTRICT TO BE SUPERSEDED | USE DISTRICT HEREBY APPROVED | SHEET |
|-------|-----|-------------------------------|------------------------------|-------|
| 3752 | 565 | RSD | MUR | 1 |
| 3752 | 566 | RSD | MUR | 1 |
| 3752 | 567 | RSD | MUR | 1 |
| 3752 | 568 | RSD | MUR | 1 |
| 3752 | 569 | RSD | MUR | 1 |
| 3752 | 570 | RSD | MUR | 1 |
| 3752 | 571 | RSD | MUR | 1 |
| 3752 | 572 | RSD | MUR | 1 |
| 3752 | 573 | RSD | MUR | 1 |
| 3752 | 574 | RSD | MUR | 1 |
| 3752 | 575 | RSD | MUR | 1 |
| 3752 | 576 | RSD | MUR | 1 |
| 3752 | 577 | RSD | MUR | 1 |
| 3752 | 578 | RSD | MUR | 1 |
| 3752 | 579 | RSD | MUR | 1 |
| 3752 | 580 | RSD | MUR | 1 |
| 3752 | 581 | RSD | MUR | 1 |
| 3752 | 582 | RSD | MUR | 1 |
| 3752 | 583 | RSD | MUR | 1 |
| 3752 | 584 | RSD | MUR | 1 |
| 3752 | 585 | RSD | MUR | 1 |
| 3752 | 586 | RSD | MUR | 1 |
| 3752 | 587 | RSD | MUR | 1 |

1
2
3
4
5
6
7
8
9
10
11
12
13
14
15
16
17
18
19
20
21
22
23
24
25

| BLOCK | LOT | USE DISTRICT TO BE SUPERSEDED | USE DISTRICT HEREBY APPROVED | SHEET |
|-------|-----|-------------------------------|------------------------------|-------|
| 3752 | 588 | RSD | MUR | 1 |
| 3752 | 589 | RSD | MUR | 1 |
| 3775 | 181 | SSO | MUO | 1 |
| 3775 | 182 | SSO | MUO | 1 |
| 3775 | 183 | SSO | MUO | 1 |
| 3775 | 184 | SSO | MUO | 1 |
| 3775 | 185 | SSO | MUO | 1 |
| 3775 | 186 | SSO | MUO | 1 |
| 3775 | 187 | SSO | MUO | 1 |
| 3775 | 188 | SSO | MUO | 1 |
| 3775 | 189 | SSO | MUO | 1 |
| 3775 | 190 | SSO | MUO | 1 |
| 3775 | 191 | SSO | MUO | 1 |
| 3775 | 192 | SSO | MUO | 1 |
| 3775 | 193 | SSO | MUO | 1 |
| 3775 | 194 | SSO | MUO | 1 |
| 3775 | 195 | SSO | MUO | 1 |
| 3775 | 196 | SSO | MUO | 1 |
| 3775 | 197 | SSO | MUO | 1 |
| 3775 | 198 | SSO | MUO | 1 |
| 3775 | 199 | SSO | MUO | 1 |
| 3775 | 200 | SSO | MUO | 1 |
| 3775 | 201 | SSO | MUO | 1 |

1
2
3
4
5
6
7
8
9
10
11
12
13
14
15
16
17
18
19
20
21
22
23
24
25

| BLOCK | LOT | USE DISTRICT TO BE SUPERSEDED | USE DISTRICT HEREBY APPROVED | SHEET |
|-------|-----|-------------------------------|------------------------------|-------|
| 3775 | 202 | SSO | MUO | 1 |
| 3775 | 203 | SSO | MUO | 1 |
| 3775 | 204 | SSO | MUO | 1 |
| 3775 | 205 | SSO | MUO | 1 |
| 3775 | 206 | SSO | MUO | 1 |
| 3775 | 207 | SSO | MUO | 1 |
| 3775 | 208 | SSO | MUO | 1 |
| 3775 | 209 | SSO | MUO | 1 |
| 3775 | 210 | SSO | MUO | 1 |
| 3775 | 211 | SSO | MUO | 1 |
| 3775 | 212 | SSO | MUO | 1 |
| 3775 | 213 | SSO | MUO | 1 |
| 3775 | 214 | SSO | MUO | 1 |
| 3775 | 215 | SSO | MUO | 1 |
| 3775 | 216 | SSO | MUO | 1 |
| 3789 | 972 | M-2 | SB-DTR | 1 |
| 3789 | 973 | M-2 | SB-DTR | 1 |
| 3789 | 974 | M-2 | SB-DTR | 1 |
| 3794 | 077 | M-2 | MUO | 1 |
| 3794 | 078 | M-2 | MUO | 1 |
| 3794 | 079 | M-2 | MUO | 1 |
| 3794 | 080 | M-2 | MUO | 1 |
| 3794 | 081 | M-2 | MUO | 1 |

1
2
3
4
5
6
7
8
9
10
11
12
13
14
15
16
17
18
19
20
21
22
23
24
25

| BLOCK | LOT | USE DISTRICT TO BE SUPERSEDED | USE DISTRICT HEREBY APPROVED | SHEET |
|-------|-----|-------------------------------|------------------------------|-------|
| 3794 | 082 | M-2 | MUO | 1 |
| 3794 | 083 | M-2 | MUO | 1 |
| 3794 | 084 | M-2 | MUO | 1 |
| 3794 | 085 | M-2 | MUO | 1 |
| 3794 | 086 | M-2 | MUO | 1 |
| 3794 | 087 | M-2 | MUO | 1 |
| 3794 | 088 | M-2 | MUO | 1 |
| 3794 | 089 | M-2 | MUO | 1 |
| 3794 | 090 | M-2 | MUO | 1 |
| 3794 | 091 | M-2 | MUO | 1 |
| 3794 | 092 | M-2 | MUO | 1 |
| 3794 | 093 | M-2 | MUO | 1 |
| 3794 | 094 | M-2 | MUO | 1 |
| 3794 | 095 | M-2 | MUO | 1 |
| 3794 | 096 | M-2 | MUO | 1 |
| 3794 | 097 | M-2 | MUO | 1 |
| 3794 | 098 | M-2 | MUO | 1 |
| 3794 | 099 | M-2 | MUO | 1 |
| 3794 | 100 | M-2 | MUO | 1 |
| 3794 | 101 | M-2 | MUO | 1 |
| 3794 | 102 | M-2 | MUO | 1 |
| 3794 | 103 | M-2 | MUO | 1 |
| 3794 | 104 | M-2 | MUO | 1 |

1
2
3
4
5
6
7
8
9
10
11
12
13
14
15
16
17
18
19
20
21
22
23
24
25

| BLOCK | LOT | USE DISTRICT TO BE SUPERSEDED | USE DISTRICT HEREBY APPROVED | SHEET |
|-------|-----|-------------------------------|------------------------------|-------|
| 3794 | 105 | M-2 | MUO | 1 |
| 3794 | 106 | M-2 | MUO | 1 |
| 3794 | 107 | M-2 | MUO | 1 |
| 3794 | 108 | M-2 | MUO | 1 |
| 3794 | 109 | M-2 | MUO | 1 |
| 3794 | 110 | M-2 | MUO | 1 |
| 3794 | 111 | M-2 | MUO | 1 |
| 3794 | 112 | M-2 | MUO | 1 |
| 3794 | 113 | M-2 | MUO | 1 |
| 3794 | 114 | M-2 | MUO | 1 |
| 3794 | 115 | M-2 | MUO | 1 |
| 3794 | 116 | M-2 | MUO | 1 |
| 3794 | 117 | M-2 | MUO | 1 |
| 3794 | 118 | M-2 | MUO | 1 |
| 3794 | 119 | M-2 | MUO | 1 |
| 3794 | 120 | M-2 | MUO | 1 |
| 3794 | 121 | M-2 | MUO | 1 |
| 3794 | 122 | M-2 | MUO | 1 |
| 3794 | 123 | M-2 | MUO | 1 |
| 3794 | 124 | M-2 | MUO | 1 |
| 3794 | 125 | M-2 | MUO | 1 |
| 3794 | 126 | M-2 | MUO | 1 |
| 3794 | 127 | M-2 | MUO | 1 |

1
2
3
4
5
6
7
8
9
10
11
12
13
14
15
16
17
18
19
20
21
22
23
24
25

| BLOCK | LOT | USE DISTRICT TO BE SUPERSEDED | USE DISTRICT HEREBY APPROVED | SHEET |
|-------|-----|-------------------------------|------------------------------|-------|
| 3794 | 128 | M-2 | MUO | 1 |
| 3794 | 129 | M-2 | MUO | 1 |
| 3794 | 130 | M-2 | MUO | 1 |
| 3794 | 131 | M-2 | MUO | 1 |
| 3794 | 132 | M-2 | MUO | 1 |
| 3794 | 133 | M-2 | MUO | 1 |
| 3794 | 134 | M-2 | MUO | 1 |
| 3794 | 135 | M-2 | MUO | 1 |
| 3794 | 136 | M-2 | MUO | 1 |
| 3794 | 137 | M-2 | MUO | 1 |
| 3794 | 138 | M-2 | MUO | 1 |
| 3794 | 139 | M-2 | MUO | 1 |
| 3794 | 140 | M-2 | MUO | 1 |
| 3794 | 141 | M-2 | MUO | 1 |
| 3794 | 142 | M-2 | MUO | 1 |
| 3794 | 143 | M-2 | MUO | 1 |
| 3794 | 144 | M-2 | MUO | 1 |
| 3794 | 145 | M-2 | MUO | 1 |
| 3794 | 146 | M-2 | MUO | 1 |
| 3794 | 147 | M-2 | MUO | 1 |
| 3794 | 148 | M-2 | MUO | 1 |
| 3794 | 149 | M-2 | MUO | 1 |
| 3794 | 150 | M-2 | MUO | 1 |

1
2
3
4
5
6
7
8
9
10
11
12
13
14
15
16
17
18
19
20
21
22
23
24
25

| BLOCK | LOT | USE DISTRICT TO BE SUPERSEDED | USE DISTRICT HEREBY APPROVED | SHEET |
|-------|-----|-------------------------------|------------------------------|-------|
| 3794 | 151 | M-2 | MUO | 1 |
| 3794 | 152 | M-2 | MUO | 1 |
| 3794 | 153 | M-2 | MUO | 1 |
| 3794 | 154 | M-2 | MUO | 1 |
| 3794 | 155 | M-2 | MUO | 1 |
| 3794 | 156 | M-2 | MUO | 1 |
| 3794 | 157 | M-2 | MUO | 1 |
| 3794 | 158 | M-2 | MUO | 1 |
| 3794 | 159 | M-2 | MUO | 1 |
| 3794 | 160 | M-2 | MUO | 1 |
| 3794 | 161 | M-2 | MUO | 1 |
| 3794 | 162 | M-2 | MUO | 1 |
| 3794 | 163 | M-2 | MUO | 1 |
| 3794 | 164 | M-2 | MUO | 1 |
| 3794 | 165 | M-2 | MUO | 1 |
| 3794 | 166 | M-2 | MUO | 1 |
| 3794 | 167 | M-2 | MUO | 1 |
| 3794 | 168 | M-2 | MUO | 1 |
| 3794 | 169 | M-2 | MUO | 1 |
| 3794 | 170 | M-2 | MUO | 1 |
| 3794 | 171 | M-2 | MUO | 1 |
| 3794 | 172 | M-2 | MUO | 1 |
| 3794 | 173 | M-2 | MUO | 1 |

1
2
3
4
5
6
7
8
9
10
11
12
13
14
15
16
17
18
19
20
21
22
23
24
25

| BLOCK | LOT | USE DISTRICT TO BE SUPERSEDED | USE DISTRICT HEREBY APPROVED | SHEET |
|-------|-----|-------------------------------|------------------------------|-------|
| 3794 | 174 | M-2 | MUO | 1 |
| 3794 | 175 | M-2 | MUO | 1 |
| 3794 | 176 | M-2 | MUO | 1 |
| 3794 | 177 | M-2 | MUO | 1 |
| 3794 | 178 | M-2 | MUO | 1 |
| 3794 | 179 | M-2 | MUO | 1 |
| 3794 | 180 | M-2 | MUO | 1 |
| 3794 | 181 | M-2 | MUO | 1 |
| 3794 | 182 | M-2 | MUO | 1 |
| 3794 | 183 | M-2 | MUO | 1 |
| 3794 | 184 | M-2 | MUO | 1 |
| 3794 | 185 | M-2 | MUO | 1 |
| 3794 | 186 | M-2 | MUO | 1 |
| 3794 | 187 | M-2 | MUO | 1 |
| 3794 | 188 | M-2 | MUO | 1 |
| 3794 | 189 | M-2 | MUO | 1 |
| 3794 | 190 | M-2 | MUO | 1 |
| 3794 | 191 | M-2 | MUO | 1 |
| 3794 | 192 | M-2 | MUO | 1 |
| 3794 | 193 | M-2 | MUO | 1 |
| 3794 | 194 | M-2 | MUO | 1 |
| 3794 | 195 | M-2 | MUO | 1 |
| 3794 | 196 | M-2 | MUO | 1 |

1
2
3
4
5
6
7
8
9
10
11
12
13
14
15
16
17
18
19
20
21
22
23
24
25

| BLOCK | LOT | USE DISTRICT TO BE SUPERSEDED | USE DISTRICT HEREBY APPROVED | SHEET |
|-------|-----|-------------------------------|------------------------------|-------|
| 3794 | 197 | M-2 | MUO | 1 |
| 3794 | 198 | M-2 | MUO | 1 |
| 3794 | 199 | M-2 | MUO | 1 |
| 3794 | 200 | M-2 | MUO | 1 |
| 3794 | 201 | M-2 | MUO | 1 |
| 3794 | 202 | M-2 | MUO | 1 |
| 3794 | 203 | M-2 | MUO | 1 |
| 3794 | 204 | M-2 | MUO | 1 |
| 3794 | 205 | M-2 | MUO | 1 |
| 3794 | 206 | M-2 | MUO | 1 |
| 3794 | 207 | M-2 | MUO | 1 |
| 3794 | 208 | M-2 | MUO | 1 |
| 3794 | 209 | M-2 | MUO | 1 |
| 3794 | 210 | M-2 | MUO | 1 |
| 3794 | 211 | M-2 | MUO | 1 |
| 3794 | 212 | M-2 | MUO | 1 |
| 3794 | 213 | M-2 | MUO | 1 |
| 3794 | 214 | M-2 | MUO | 1 |
| 3794 | 215 | M-2 | MUO | 1 |
| 3794 | 216 | M-2 | MUO | 1 |
| 3794 | 217 | M-2 | MUO | 1 |
| 3794 | 218 | M-2 | MUO | 1 |
| 3794 | 219 | M-2 | MUO | 1 |

1
2
3
4
5
6
7
8
9
10
11
12
13
14
15
16
17
18
19
20
21
22
23
24
25

| BLOCK | LOT | USE DISTRICT TO BE SUPERSEDED | USE DISTRICT HEREBY APPROVED | SHEET |
|-------|-----|-------------------------------|------------------------------|-------|
| 3794 | 220 | M-2 | MUO | 1 |
| 3794 | 221 | M-2 | MUO | 1 |
| 3794 | 222 | M-2 | MUO | 1 |
| 3794 | 223 | M-2 | MUO | 1 |
| 3794 | 224 | M-2 | MUO | 1 |
| 3794 | 225 | M-2 | MUO | 1 |
| 3794 | 226 | M-2 | MUO | 1 |
| 3794 | 227 | M-2 | MUO | 1 |
| 3794 | 228 | M-2 | MUO | 1 |
| 3794 | 229 | M-2 | MUO | 1 |
| 3794 | 230 | M-2 | MUO | 1 |
| 3794 | 231 | M-2 | MUO | 1 |
| 3794 | 232 | M-2 | MUO | 1 |
| 3794 | 233 | M-2 | MUO | 1 |
| 3794 | 234 | M-2 | MUO | 1 |
| 3794 | 235 | M-2 | MUO | 1 |
| 3794 | 236 | M-2 | MUO | 1 |
| 3794 | 237 | M-2 | MUO | 1 |
| 3794 | 238 | M-2 | MUO | 1 |
| 3794 | 239 | M-2 | MUO | 1 |
| 3794 | 240 | M-2 | MUO | 1 |
| 3794 | 241 | M-2 | MUO | 1 |
| 3794 | 242 | M-2 | MUO | 1 |

1
2
3
4
5
6
7
8
9
10
11
12
13
14
15
16
17
18
19
20
21
22
23
24
25

| BLOCK | LOT | USE DISTRICT TO BE SUPERSEDED | USE DISTRICT HEREBY APPROVED | SHEET |
|-------|-----|-------------------------------|------------------------------|-------|
| 3794 | 243 | M-2 | MUO | 1 |
| 3794 | 244 | M-2 | MUO | 1 |
| 3794 | 245 | M-2 | MUO | 1 |
| 3794 | 246 | M-2 | MUO | 1 |
| 3794 | 247 | M-2 | MUO | 1 |
| 3794 | 248 | M-2 | MUO | 1 |
| 3794 | 249 | M-2 | MUO | 1 |
| 3794 | 250 | M-2 | MUO | 1 |
| 3794 | 251 | M-2 | MUO | 1 |
| 3794 | 252 | M-2 | MUO | 1 |
| 3794 | 253 | M-2 | MUO | 1 |
| 3794 | 254 | M-2 | MUO | 1 |
| 3794 | 255 | M-2 | MUO | 1 |
| 3794 | 256 | M-2 | MUO | 1 |
| 3794 | 257 | M-2 | MUO | 1 |
| 3794 | 258 | M-2 | MUO | 1 |
| 3794 | 259 | M-2 | MUO | 1 |
| 3794 | 260 | M-2 | MUO | 1 |
| 3794 | 261 | M-2 | MUO | 1 |
| 3794 | 262 | M-2 | MUO | 1 |
| 3794 | 263 | M-2 | MUO | 1 |
| 3794 | 264 | M-2 | MUO | 1 |
| 3794 | 265 | M-2 | MUO | 1 |

1
2
3
4
5
6
7
8
9
10
11
12
13
14
15
16
17
18
19
20
21
22
23
24
25

| BLOCK | LOT | USE DISTRICT TO BE SUPERSEDED | USE DISTRICT HEREBY APPROVED | SHEET |
|-------|-----|-------------------------------|------------------------------|-------|
| 3794 | 266 | M-2 | MUO | 1 |
| 3794 | 267 | M-2 | MUO | 1 |
| 3794 | 268 | M-2 | MUO | 1 |
| 3794 | 269 | M-2 | MUO | 1 |
| 3794 | 270 | M-2 | MUO | 1 |
| 3794 | 271 | M-2 | MUO | 1 |
| 3794 | 272 | M-2 | MUO | 1 |
| 3794 | 273 | M-2 | MUO | 1 |
| 3794 | 274 | M-2 | MUO | 1 |
| 3794 | 275 | M-2 | MUO | 1 |
| 3794 | 276 | M-2 | MUO | 1 |
| 3794 | 277 | M-2 | MUO | 1 |
| 3794 | 278 | M-2 | MUO | 1 |
| 3800 | 006 | M-2 | UMU | 8 |
| 3800 | 007 | M-2 | UMU | 8 |
| 3800 | 008 | M-2 | UMU | 8 |
| 3800 | 009 | M-2 | UMU | 8 |
| 3800 | 010 | M-2 | UMU | 8 |
| 3800 | 011 | M-2 | UMU | 8 |
| 3800 | 012 | M-2 | UMU | 8 |
| 3800 | 013 | M-2 | UMU | 8 |
| 3800 | 014 | M-2 | UMU | 8 |
| 3800 | 015 | M-2 | UMU | 8 |

1
2
3
4
5
6
7
8
9
10
11
12
13
14
15
16
17
18
19
20
21
22
23
24
25

| BLOCK | LOT | USE DISTRICT TO BE SUPERSEDED | USE DISTRICT HEREBY APPROVED | SHEET |
|-------|-----|-------------------------------|------------------------------|-------|
| 3800 | 016 | M-2 | UMU | 8 |
| 3800 | 017 | M-2 | UMU | 8 |
| 3800 | 018 | M-2 | UMU | 8 |
| 3800 | 019 | M-2 | UMU | 8 |
| 3800 | 020 | M-2 | UMU | 8 |
| 3800 | 021 | M-2 | UMU | 8 |
| 3800 | 022 | M-2 | UMU | 8 |
| 3800 | 023 | M-2 | UMU | 8 |
| 3800 | 024 | M-2 | UMU | 8 |
| 3800 | 025 | M-2 | UMU | 8 |
| 3800 | 026 | M-2 | UMU | 8 |
| 3800 | 027 | M-2 | UMU | 8 |
| 3800 | 028 | M-2 | UMU | 8 |
| 3800 | 029 | M-2 | UMU | 8 |
| 3800 | 030 | M-2 | UMU | 8 |
| 3800 | 031 | M-2 | UMU | 8 |
| 3800 | 032 | M-2 | UMU | 8 |
| 3800 | 033 | M-2 | UMU | 8 |
| 3800 | 034 | M-2 | UMU | 8 |
| 3800 | 035 | M-2 | UMU | 8 |
| 3800 | 036 | M-2 | UMU | 8 |
| 3800 | 037 | M-2 | UMU | 8 |
| 3800 | 038 | M-2 | UMU | 8 |

1
2
3
4
5
6
7
8
9
10
11
12
13
14
15
16
17
18
19
20
21
22
23
24
25

| BLOCK | LOT | USE DISTRICT TO BE SUPERSEDED | USE DISTRICT HEREBY APPROVED | SHEET |
|-------|-----|-------------------------------|------------------------------|-------|
| 3800 | 039 | M-2 | UMU | 8 |
| 3800 | 040 | M-2 | UMU | 8 |
| 3800 | 041 | M-2 | UMU | 8 |
| 3800 | 042 | M-2 | UMU | 8 |
| 3800 | 043 | M-2 | UMU | 8 |
| 3800 | 044 | M-2 | UMU | 8 |
| 3800 | 045 | M-2 | UMU | 8 |
| 3800 | 046 | M-2 | UMU | 8 |
| 3800 | 047 | M-2 | UMU | 8 |
| 3800 | 048 | M-2 | UMU | 8 |
| 3800 | 049 | M-2 | UMU | 8 |
| 3800 | 050 | M-2 | UMU | 8 |
| 3800 | 051 | M-2 | UMU | 8 |
| 3800 | 052 | M-2 | UMU | 8 |
| 3800 | 053 | M-2 | UMU | 8 |
| 3800 | 054 | M-2 | UMU | 8 |
| 3800 | 055 | M-2 | UMU | 8 |
| 3800 | 056 | M-2 | UMU | 8 |
| 3800 | 057 | M-2 | UMU | 8 |
| 3800 | 058 | M-2 | UMU | 8 |
| 3800 | 059 | M-2 | UMU | 8 |
| 3800 | 060 | M-2 | UMU | 8 |
| 3800 | 061 | M-2 | UMU | 8 |

1
2
3
4
5
6
7
8
9
10
11
12
13
14
15
16
17
18
19
20
21
22
23
24
25

| BLOCK | LOT | USE DISTRICT TO BE SUPERSEDED | USE DISTRICT HEREBY APPROVED | SHEET |
|-------|-----|-------------------------------|------------------------------|-------|
| 3800 | 062 | M-2 | UMU | 8 |
| 3800 | 063 | M-2 | UMU | 8 |
| 3800 | 064 | M-2 | UMU | 8 |
| 3800 | 065 | M-2 | UMU | 8 |
| 3800 | 066 | M-2 | UMU | 8 |
| 3800 | 067 | M-2 | UMU | 8 |
| 3800 | 068 | M-2 | UMU | 8 |
| 3800 | 069 | M-2 | UMU | 8 |
| 3800 | 070 | M-2 | UMU | 8 |
| 3800 | 071 | M-2 | UMU | 8 |
| 3800 | 072 | M-2 | UMU | 8 |
| 3800 | 073 | M-2 | UMU | 8 |
| 3800 | 074 | M-2 | UMU | 8 |
| 3800 | 075 | M-2 | UMU | 8 |
| 3800 | 076 | M-2 | UMU | 8 |
| 3800 | 077 | M-2 | UMU | 8 |
| 3800 | 078 | M-2 | UMU | 8 |
| 3800 | 079 | M-2 | UMU | 8 |
| 3800 | 080 | M-2 | UMU | 8 |
| 3800 | 081 | M-2 | UMU | 8 |
| 3800 | 082 | M-2 | UMU | 8 |
| 3800 | 083 | M-2 | UMU | 8 |
| 3800 | 084 | M-2 | UMU | 8 |

1
2
3
4
5
6
7
8
9
10
11
12
13
14
15
16
17
18
19
20
21
22
23
24
25

| BLOCK | LOT | USE DISTRICT TO BE SUPERSEDED | USE DISTRICT HEREBY APPROVED | SHEET |
|-------|-----|-------------------------------|------------------------------|-------|
| 3800 | 085 | M-2 | UMU | 8 |
| 3800 | 086 | M-2 | UMU | 8 |
| 3800 | 087 | M-2 | UMU | 8 |
| 3800 | 088 | M-2 | UMU | 8 |
| 3800 | 089 | M-2 | UMU | 8 |
| 3800 | 090 | M-2 | UMU | 8 |
| 3800 | 091 | M-2 | UMU | 8 |
| 3800 | 092 | M-2 | UMU | 8 |
| 3800 | 093 | M-2 | UMU | 8 |
| 3800 | 094 | M-2 | UMU | 8 |
| 3800 | 095 | M-2 | UMU | 8 |
| 3800 | 096 | M-2 | UMU | 8 |
| 3800 | 097 | M-2 | UMU | 8 |
| 3800 | 098 | M-2 | UMU | 8 |
| 3800 | 099 | M-2 | UMU | 8 |
| 3800 | 100 | M-2 | UMU | 8 |
| 3800 | 101 | M-2 | UMU | 8 |
| 3800 | 102 | M-2 | UMU | 8 |
| 3800 | 103 | M-2 | UMU | 8 |
| 3800 | 104 | M-2 | UMU | 8 |
| 3800 | 105 | M-2 | UMU | 8 |
| 3800 | 106 | M-2 | UMU | 8 |
| 3800 | 107 | M-2 | UMU | 8 |

1
2
3
4
5
6
7
8
9
10
11
12
13
14
15
16
17
18
19
20
21
22
23
24
25

| BLOCK | LOT | USE DISTRICT TO BE SUPERSEDED | USE DISTRICT HEREBY APPROVED | SHEET |
|-------|-----|-------------------------------|------------------------------|-------|
| 3800 | 108 | M-2 | UMU | 8 |
| 3800 | 109 | M-2 | UMU | 8 |
| 3800 | 110 | M-2 | UMU | 8 |
| 3800 | 111 | M-2 | UMU | 8 |
| 3800 | 112 | M-2 | UMU | 8 |
| 3800 | 113 | M-2 | UMU | 8 |
| 3800 | 114 | M-2 | UMU | 8 |
| 3800 | 115 | M-2 | UMU | 8 |
| 3800 | 116 | M-2 | UMU | 8 |
| 3800 | 117 | M-2 | UMU | 8 |
| 3800 | 118 | M-2 | UMU | 8 |
| 3800 | 119 | M-2 | UMU | 8 |
| 3800 | 120 | M-2 | UMU | 8 |
| 3800 | 121 | M-2 | UMU | 8 |
| 3800 | 122 | M-2 | UMU | 8 |
| 3800 | 123 | M-2 | UMU | 8 |
| 3800 | 124 | M-2 | UMU | 8 |
| 3800 | 125 | M-2 | UMU | 8 |
| 3800 | 126 | M-2 | UMU | 8 |
| 3800 | 127 | M-2 | UMU | 8 |
| 3800 | 128 | M-2 | UMU | 8 |
| 3800 | 129 | M-2 | UMU | 8 |
| 3800 | 130 | M-2 | UMU | 8 |

1
2
3
4
5
6
7
8
9
10
11
12
13
14
15
16
17
18
19
20
21
22
23
24
25

| BLOCK | LOT | USE DISTRICT TO BE SUPERSEDED | USE DISTRICT HEREBY APPROVED | SHEET |
|-------|-----|-------------------------------|------------------------------|-------|
| 3800 | 131 | M-2 | UMU | 8 |
| 3800 | 132 | M-2 | UMU | 8 |
| 3800 | 133 | M-2 | UMU | 8 |
| 3800 | 134 | M-2 | UMU | 8 |
| 3800 | 135 | M-2 | UMU | 8 |
| 3800 | 136 | M-2 | UMU | 8 |
| 3800 | 137 | M-2 | UMU | 8 |
| 3800 | 138 | M-2 | UMU | 8 |
| 3800 | 139 | M-2 | UMU | 8 |
| 3800 | 140 | M-2 | UMU | 8 |
| 3800 | 141 | M-2 | UMU | 8 |
| 3800 | 142 | M-2 | UMU | 8 |
| 3800 | 143 | M-2 | UMU | 8 |
| 3800 | 144 | M-2 | UMU | 8 |
| 3800 | 145 | M-2 | UMU | 8 |
| 3800 | 146 | M-2 | UMU | 8 |
| 3800 | 147 | M-2 | UMU | 8 |
| 3800 | 148 | M-2 | UMU | 8 |
| 3800 | 149 | M-2 | UMU | 8 |
| 3800 | 150 | M-2 | UMU | 8 |
| 3800 | 151 | M-2 | UMU | 8 |
| 3800 | 152 | M-2 | UMU | 8 |
| 3800 | 153 | M-2 | UMU | 8 |

1
2
3
4
5
6
7
8
9
10
11
12
13
14
15
16
17
18
19
20
21
22
23
24
25

| BLOCK | LOT | USE DISTRICT TO BE SUPERSEDED | USE DISTRICT HEREBY APPROVED | SHEET |
|-------|-----|-------------------------------|------------------------------|-------|
| 3800 | 154 | M-2 | UMU | 8 |
| 3800 | 155 | M-2 | UMU | 8 |
| 3800 | 156 | M-2 | UMU | 8 |
| 3800 | 157 | M-2 | UMU | 8 |
| 3800 | 158 | M-2 | UMU | 8 |
| 3800 | 159 | M-2 | UMU | 8 |
| 3800 | 160 | M-2 | UMU | 8 |
| 3800 | 161 | M-2 | UMU | 8 |
| 3800 | 162 | M-2 | UMU | 8 |
| 3800 | 163 | M-2 | UMU | 8 |
| 3800 | 164 | M-2 | UMU | 8 |
| 3800 | 165 | M-2 | UMU | 8 |
| 3800 | 166 | M-2 | UMU | 8 |
| 3800 | 167 | M-2 | UMU | 8 |
| 3800 | 168 | M-2 | UMU | 8 |
| 3800 | 169 | M-2 | UMU | 8 |
| 3800 | 170 | M-2 | UMU | 8 |
| 3800 | 171 | M-2 | UMU | 8 |
| 3800 | 172 | M-2 | UMU | 8 |
| 3800 | 173 | M-2 | UMU | 8 |
| 3800 | 174 | M-2 | UMU | 8 |
| 3800 | 175 | M-2 | UMU | 8 |
| 3800 | 176 | M-2 | UMU | 8 |

1
2
3
4
5
6
7
8
9
10
11
12
13
14
15
16
17
18
19
20
21
22
23
24
25

| BLOCK | LOT | USE DISTRICT TO BE SUPERSEDED | USE DISTRICT HEREBY APPROVED | SHEET |
|-------|-----|-------------------------------|------------------------------|-------|
| 3800 | 177 | M-2 | UMU | 8 |
| 3800 | 178 | M-2 | UMU | 8 |
| 3800 | 179 | M-2 | UMU | 8 |
| 3800 | 180 | M-2 | UMU | 8 |
| 3800 | 181 | M-2 | UMU | 8 |
| 3800 | 182 | M-2 | UMU | 8 |
| 3800 | 183 | M-2 | UMU | 8 |
| 3800 | 184 | M-2 | UMU | 8 |
| 3800 | 185 | M-2 | UMU | 8 |
| 3800 | 186 | M-2 | UMU | 8 |
| 3800 | 187 | M-2 | UMU | 8 |
| 3800 | 188 | M-2 | UMU | 8 |
| 3800 | 189 | M-2 | UMU | 8 |
| 3800 | 190 | M-2 | UMU | 8 |
| 3800 | 191 | M-2 | UMU | 8 |
| 3800 | 192 | M-2 | UMU | 8 |
| 3800 | 193 | M-2 | UMU | 8 |
| 3800 | 194 | M-2 | UMU | 8 |
| 3800 | 195 | M-2 | UMU | 8 |
| 3800 | 196 | M-2 | UMU | 8 |
| 3800 | 197 | M-2 | UMU | 8 |
| 3800 | 198 | M-2 | UMU | 8 |
| 3800 | 199 | M-2 | UMU | 8 |

1
2
3
4
5
6
7
8
9
10
11
12
13
14
15
16
17
18
19
20
21
22
23
24
25

| BLOCK | LOT | USE DISTRICT TO BE SUPERSEDED | USE DISTRICT HEREBY APPROVED | SHEET |
|-------|-----|-------------------------------|------------------------------|-------|
| 3800 | 200 | M-2 | UMU | 8 |
| 3800 | 201 | M-2 | UMU | 8 |
| 3800 | 202 | M-2 | UMU | 8 |
| 3800 | 203 | M-2 | UMU | 8 |
| 3800 | 204 | M-2 | UMU | 8 |
| 3800 | 205 | M-2 | UMU | 8 |
| 3800 | 206 | M-2 | UMU | 8 |
| 3800 | 207 | M-2 | UMU | 8 |
| 3800 | 208 | M-2 | UMU | 8 |
| 3800 | 209 | M-2 | UMU | 8 |
| 3800 | 210 | M-2 | UMU | 8 |
| 3800 | 211 | M-2 | UMU | 8 |
| 3800 | 212 | M-2 | UMU | 8 |
| 3800 | 213 | M-2 | UMU | 8 |
| 3800 | 214 | M-2 | UMU | 8 |
| 3800 | 215 | M-2 | UMU | 8 |
| 3800 | 216 | M-2 | UMU | 8 |
| 3800 | 217 | M-2 | UMU | 8 |
| 3800 | 218 | M-2 | UMU | 8 |
| 3800 | 219 | M-2 | UMU | 8 |
| 3800 | 220 | M-2 | UMU | 8 |
| 3800 | 221 | M-2 | UMU | 8 |
| 3800 | 222 | M-2 | UMU | 8 |

1
2
3
4
5
6
7
8
9
10
11
12
13
14
15
16
17
18
19
20
21
22
23
24
25

| BLOCK | LOT | USE DISTRICT TO BE SUPERSEDED | USE DISTRICT HEREBY APPROVED | SHEET |
|-------|------|-------------------------------|------------------------------|-------|
| 3800 | 223 | M-2 | UMU | 8 |
| 3800 | 224 | M-2 | UMU | 8 |
| 3800 | 225 | M-2 | UMU | 8 |
| 3800 | 226 | M-2 | UMU | 8 |
| 3800 | 227 | M-2 | UMU | 8 |
| 3800 | 228 | M-2 | UMU | 8 |
| 3800 | 229 | M-2 | UMU | 8 |
| 3800 | 230 | M-2 | UMU | 8 |
| 3800 | 231 | M-2 | UMU | 8 |
| 3803 | 006 | M-2 | MUO | 8 |
| 3807 | 021 | M-2 | PDR-1-G | 8 |
| 3808 | 003 | M-2 | PDR-1-D | 8 |
| 3808 | 004 | M-2 | PDR-1-D | 8 |
| 3905 | 011 | M-1 | PDR-1-G | 8 |
| 3905 | 012 | M-1 | PDR-1-G | 8 |
| 3924 | 008 | M-1 | PDR-1-G | 7 |
| 3932 | 017 | M-1 | PDR-1-G | 8 |
| 3932 | 018 | M-1 | PDR-1-G | 8 |
| 3949 | 001A | MUR | UMU | 8 |
| 3978 | 002 | NC-3 | MUR | 8 |
| 3978 | 003 | NC-3 | MUR | 8 |
| 3978 | 004 | NC-3 | MUR | 8 |
| 3978 | 005 | NC-3 | MUR | 8 |

1
2
3
4
5
6
7
8
9
10
11
12
13
14
15
16
17
18
19
20
21
22
23
24
25

| BLOCK | LOT | USE DISTRICT TO BE SUPERSEDED | USE DISTRICT HEREBY APPROVED | SHEET |
|-------|-----|-------------------------------|------------------------------|-------|
| 3978 | 006 | NC-3 | MUR | 8 |
| 3978 | 007 | NC-3 | MUR | 8 |
| 3978 | 008 | NC-3 | MUR | 8 |
| 3978 | 009 | NC-3 | MUR | 8 |
| 3978 | 010 | NC-3 | MUR | 8 |
| 3978 | 011 | NC-3 | MUR | 8 |
| 3978 | 012 | NC-3 | MUR | 8 |
| 3978 | 013 | NC-3 | MUR | 8 |
| 3978 | 014 | NC-3 | MUR | 8 |
| 3978 | 015 | NC-3 | MUR | 8 |
| 3978 | 016 | NC-3 | MUR | 8 |
| 3978 | 017 | NC-3 | MUR | 8 |
| 3978 | 018 | NC-3 | MUR | 8 |
| 3978 | 019 | NC-3 | MUR | 8 |
| 3978 | 020 | NC-3 | MUR | 8 |
| 3978 | 021 | NC-3 | MUR | 8 |
| 3978 | 022 | NC-3 | MUR | 8 |
| 3978 | 023 | NC-3 | MUR | 8 |
| 3978 | 024 | NC-3 | MUR | 8 |
| 3978 | 025 | NC-3 | MUR | 8 |
| 3978 | 026 | NC-3 | MUR | 8 |
| 3978 | 027 | NC-3 | MUR | 8 |
| 3978 | 028 | NC-3 | MUR | 8 |

1
2
3
4
5
6
7
8
9
10
11
12
13
14
15
16
17
18
19
20
21
22
23
24
25

| BLOCK | LOT | USE DISTRICT TO BE SUPERSEDED | USE DISTRICT HEREBY APPROVED | SHEET |
|-------|-----|-------------------------------|------------------------------|-------|
| 3978 | 029 | NC-3 | MUR | 8 |
| 3978 | 030 | NC-3 | MUR | 8 |
| 3978 | 031 | NC-3 | MUR | 8 |
| 3978 | 032 | NC-3 | MUR | 8 |
| 3978 | 033 | NC-3 | MUR | 8 |
| 3978 | 034 | NC-3 | MUR | 8 |
| 3978 | 035 | NC-3 | MUR | 8 |
| 3978 | 036 | NC-3 | MUR | 8 |
| 3978 | 037 | NC-3 | MUR | 8 |
| 3978 | 038 | NC-3 | MUR | 8 |
| 3978 | 039 | NC-3 | MUR | 8 |
| 3978 | 040 | NC-3 | MUR | 8 |
| 3978 | 041 | NC-3 | MUR | 8 |
| 3978 | 042 | NC-3 | MUR | 8 |
| 3978 | 043 | NC-3 | MUR | 8 |
| 3978 | 044 | NC-3 | MUR | 8 |
| 3978 | 045 | NC-3 | MUR | 8 |
| 3978 | 046 | NC-3 | MUR | 8 |
| 3978 | 047 | NC-3 | MUR | 8 |
| 3978 | 048 | NC-3 | MUR | 8 |
| 3978 | 049 | NC-3 | MUR | 8 |
| 3978 | 050 | NC-3 | MUR | 8 |
| 3978 | 051 | NC-3 | MUR | 8 |

1
2
3
4
5
6
7
8
9
10
11
12
13
14
15
16
17
18
19
20
21
22
23
24
25

| BLOCK | LOT | USE DISTRICT TO BE SUPERSEDED | USE DISTRICT HEREBY APPROVED | SHEET |
|-------|-----|-------------------------------|------------------------------|-------|
| 3978 | 052 | NC-3 | MUR | 8 |
| 3978 | 053 | NC-3 | MUR | 8 |
| 3978 | 054 | NC-3 | MUR | 8 |
| 3978 | 055 | NC-3 | MUR | 8 |
| 3978 | 056 | NC-3 | MUR | 8 |
| 3978 | 057 | NC-3 | MUR | 8 |
| 3978 | 058 | NC-3 | MUR | 8 |
| 3978 | 059 | NC-3 | MUR | 8 |
| 3978 | 060 | NC-3 | MUR | 8 |
| 3978 | 061 | NC-3 | MUR | 8 |
| 3978 | 062 | NC-3 | MUR | 8 |
| 3978 | 063 | NC-3 | MUR | 8 |
| 3978 | 064 | NC-3 | MUR | 8 |
| 3978 | 065 | NC-3 | MUR | 8 |
| 3978 | 066 | NC-3 | MUR | 8 |
| 3978 | 067 | NC-3 | MUR | 8 |
| 3978 | 068 | NC-3 | MUR | 8 |
| 3978 | 069 | NC-3 | MUR | 8 |
| 3978 | 070 | NC-3 | MUR | 8 |
| 3978 | 071 | NC-3 | MUR | 8 |
| 3978 | 072 | NC-3 | MUR | 8 |
| 3978 | 073 | NC-3 | MUR | 8 |
| 3978 | 074 | NC-3 | MUR | 8 |

| | BLOCK | LOT | USE DISTRICT TO BE SUPERSEDED | USE DISTRICT HEREBY APPROVED | SHEET |
|----|-------|-----|-------------------------------|------------------------------|-------|
| 1 | | | | | |
| 2 | 3978 | 075 | NC-3 | MUR | 8 |
| 3 | 3978 | 076 | NC-3 | MUR | 8 |
| 4 | 3978 | 077 | NC-3 | MUR | 8 |
| 5 | 3978 | 078 | NC-3 | MUR | 8 |
| 6 | 3978 | 079 | NC-3 | MUR | 8 |
| 7 | 3978 | 080 | NC-3 | MUR | 8 |
| 8 | 3978 | 081 | NC-3 | MUR | 8 |
| 9 | 3978 | 082 | NC-3 | MUR | 8 |
| 10 | 3978 | 083 | NC-3 | MUR | 8 |
| 11 | 3978 | 084 | NC-3 | MUR | 8 |
| 12 | 3978 | 085 | NC-3 | MUR | 8 |
| 13 | 3978 | 086 | NC-3 | MUR | 8 |
| 14 | 3978 | 087 | NC-3 | MUR | 8 |
| 15 | 3978 | 088 | NC-3 | MUR | 8 |
| 16 | 3978 | 089 | NC-3 | MUR | 8 |
| 17 | 3978 | 090 | NC-3 | MUR | 8 |
| 18 | 3978 | 091 | NC-3 | MUR | 8 |
| 19 | 3978 | 092 | NC-3 | MUR | 8 |
| 20 | 3978 | 093 | NC-3 | MUR | 8 |
| 21 | 3978 | 094 | NC-3 | MUR | 8 |
| 22 | 3978 | 095 | NC-3 | MUR | 8 |
| 23 | 3978 | 096 | NC-3 | MUR | 8 |
| 24 | 3978 | 097 | NC-3 | MUR | 8 |
| 25 | | | | | |

1
2
3
4
5
6
7
8
9
10
11
12
13
14
15
16
17
18
19
20
21
22
23
24
25

| BLOCK | LOT | USE DISTRICT TO BE SUPERSEDED | USE DISTRICT HEREBY APPROVED | SHEET |
|-------|-----|-------------------------------|------------------------------|-------|
| 3978 | 098 | NC-3 | MUR | 8 |
| 3978 | 099 | NC-3 | MUR | 8 |
| 3978 | 100 | NC-3 | MUR | 8 |
| 3978 | 101 | NC-3 | MUR | 8 |
| 3978 | 102 | NC-3 | MUR | 8 |
| 3978 | 103 | NC-3 | MUR | 8 |
| 3978 | 104 | NC-3 | MUR | 8 |
| 3978 | 105 | NC-3 | MUR | 8 |
| 3978 | 106 | NC-3 | MUR | 8 |
| 3978 | 107 | NC-3 | MUR | 8 |
| 3978 | 108 | NC-3 | MUR | 8 |
| 3978 | 109 | NC-3 | MUR | 8 |
| 3978 | 110 | NC-3 | MUR | 8 |
| 3978 | 111 | NC-3 | MUR | 8 |
| 3978 | 112 | NC-3 | MUR | 8 |
| 3978 | 113 | NC-3 | MUR | 8 |
| 3978 | 114 | NC-3 | MUR | 8 |
| 3978 | 115 | NC-3 | MUR | 8 |
| 3978 | 116 | NC-3 | MUR | 8 |
| 3978 | 117 | NC-3 | MUR | 8 |
| 3978 | 118 | NC-3 | MUR | 8 |
| 3978 | 119 | NC-3 | MUR | 8 |
| 3978 | 120 | NC-3 | MUR | 8 |

1
2
3
4
5
6
7
8
9
10
11
12
13
14
15
16
17
18
19
20
21
22
23
24
25

| BLOCK | LOT | USE DISTRICT TO BE SUPERSEDED | USE DISTRICT HEREBY APPROVED | SHEET |
|-------|-----|-------------------------------|------------------------------|-------|
| 3978 | 121 | NC-3 | MUR | 8 |
| 3978 | 122 | NC-3 | MUR | 8 |
| 3978 | 123 | NC-3 | MUR | 8 |
| 3978 | 124 | NC-3 | MUR | 8 |
| 3978 | 125 | NC-3 | MUR | 8 |
| 3978 | 126 | NC-3 | MUR | 8 |
| 3978 | 127 | NC-3 | MUR | 8 |
| 3978 | 128 | NC-3 | MUR | 8 |
| 3978 | 129 | NC-3 | MUR | 8 |
| 3978 | 130 | NC-3 | MUR | 8 |
| 3978 | 131 | NC-3 | MUR | 8 |
| 3978 | 132 | NC-3 | MUR | 8 |
| 3978 | 133 | NC-3 | MUR | 8 |
| 3978 | 134 | NC-3 | MUR | 8 |
| 3978 | 135 | NC-3 | MUR | 8 |
| 3978 | 136 | NC-3 | MUR | 8 |
| 3978 | 137 | NC-3 | MUR | 8 |
| 3978 | 138 | NC-3 | MUR | 8 |
| 3978 | 139 | NC-3 | MUR | 8 |
| 3978 | 140 | NC-3 | MUR | 8 |
| 3978 | 141 | NC-3 | MUR | 8 |
| 3978 | 142 | NC-3 | MUR | 8 |
| 3978 | 143 | NC-3 | MUR | 8 |

1
2
3
4
5
6
7
8
9
10
11
12
13
14
15
16
17
18
19
20
21
22
23
24
25

| BLOCK | LOT | USE DISTRICT TO BE SUPERSEDED | USE DISTRICT HEREBY APPROVED | SHEET |
|-------|-----|-------------------------------|------------------------------|-------|
| 3978 | 144 | NC-3 | MUR | 8 |
| 3978 | 145 | NC-3 | MUR | 8 |
| 3978 | 146 | NC-3 | MUR | 8 |
| 3978 | 147 | NC-3 | MUR | 8 |
| 3978 | 148 | NC-3 | MUR | 8 |
| 3978 | 149 | NC-3 | MUR | 8 |
| 3978 | 150 | NC-3 | MUR | 8 |
| 3978 | 151 | NC-3 | MUR | 8 |
| 3978 | 152 | NC-3 | MUR | 8 |
| 3978 | 153 | NC-3 | MUR | 8 |
| 3978 | 154 | NC-3 | MUR | 8 |
| 3978 | 155 | NC-3 | MUR | 8 |
| 3978 | 156 | NC-3 | MUR | 8 |
| 3978 | 157 | NC-3 | MUR | 8 |
| 3978 | 158 | NC-3 | MUR | 8 |
| 3978 | 159 | NC-3 | MUR | 8 |
| 3978 | 160 | NC-3 | MUR | 8 |
| 3978 | 161 | NC-3 | MUR | 8 |
| 3978 | 162 | NC-3 | MUR | 8 |
| 3978 | 163 | NC-3 | MUR | 8 |
| 3978 | 164 | NC-3 | MUR | 8 |
| 3978 | 165 | NC-3 | MUR | 8 |
| 3978 | 166 | NC-3 | MUR | 8 |

1
2
3
4
5
6
7
8
9
10
11
12
13
14
15
16
17
18
19
20
21
22
23
24
25

| BLOCK | LOT | USE DISTRICT TO BE SUPERSEDED | USE DISTRICT HEREBY APPROVED | SHEET |
|-------|-----|-------------------------------|------------------------------|-------|
| 3978 | 167 | NC-3 | MUR | 8 |
| 3978 | 168 | NC-3 | MUR | 8 |
| 3978 | 169 | NC-3 | MUR | 8 |
| 3980 | 008 | M-1 | UMU | 8 |
| 3980 | 009 | M-1 | PDR-1-G | 8 |
| 3987 | 036 | M-2 | UMU | 8 |
| 3987 | 037 | M-2 | UMU | 8 |
| 3987 | 038 | M-2 | UMU | 8 |
| 4021 | 006 | M-1 | UMU | 7 |
| 4021 | 007 | M-1 | UMU | 7 |
| 4021 | 008 | M-1 | UMU | 7 |
| 4021 | 009 | M-1 | UMU | 7 |
| 4021 | 010 | M-1 | UMU | 7 |
| 4021 | 011 | M-1 | UMU | 7 |
| 4021 | 012 | M-1 | UMU | 7 |
| 4021 | 013 | M-1 | UMU | 7 |
| 4021 | 014 | M-1 | UMU | 7 |
| 4021 | 015 | M-1 | UMU | 7 |
| 4021 | 016 | M-1 | UMU | 7 |
| 4021 | 017 | M-1 | UMU | 7 |
| 4021 | 018 | M-1 | UMU | 7 |
| 4021 | 019 | M-1 | UMU | 7 |
| 4021 | 020 | M-1 | UMU | 7 |

1
2
3
4
5
6
7
8
9
10
11
12
13
14
15
16
17
18
19
20
21
22
23
24
25

| BLOCK | LOT | USE DISTRICT TO BE SUPERSEDED | USE DISTRICT HEREBY APPROVED | SHEET |
|-------|-----|-------------------------------|------------------------------|-------|
| 4021 | 021 | M-1 | UMU | 7 |
| 4021 | 022 | M-1 | UMU | 7 |
| 4021 | 023 | M-1 | UMU | 7 |
| 4021 | 024 | M-1 | UMU | 7 |
| 4021 | 025 | M-1 | UMU | 7 |
| 4021 | 026 | M-1 | UMU | 7 |
| 4021 | 027 | M-1 | UMU | 7 |
| 4021 | 028 | M-1 | UMU | 7 |
| 4021 | 029 | M-1 | UMU | 7 |
| 4021 | 030 | M-1 | UMU | 7 |
| 4021 | 031 | M-1 | UMU | 7 |
| 4021 | 032 | M-1 | UMU | 7 |
| 4021 | 033 | M-1 | UMU | 7 |
| 4021 | 034 | M-1 | UMU | 7 |
| 4021 | 035 | M-1 | UMU | 7 |
| 4021 | 036 | M-1 | UMU | 7 |
| 4021 | 037 | M-1 | UMU | 7 |
| 4021 | 038 | M-1 | UMU | 7 |
| 4021 | 039 | M-1 | UMU | 7 |
| 4044 | 052 | M-2 | UMU | 8 |
| 4080 | 065 | C-M | UMU | 8 |
| 4080 | 066 | M-1 | UMU | 8 |
| 4106 | 030 | M-2 | UMU | 8 |

1
2
3
4
5
6
7
8
9
10
11
12
13
14
15
16
17
18
19
20
21
22
23
24
25

| BLOCK | LOT | USE DISTRICT TO BE SUPERSEDED | USE DISTRICT HEREBY APPROVED | SHEET |
|-------|-----|-------------------------------|------------------------------|-------|
| 4106 | 031 | M-2 | UMU | 8 |
| 4106 | 032 | M-2 | UMU | 8 |
| 4106 | 033 | M-2 | UMU | 8 |
| 4106 | 034 | M-2 | UMU | 8 |
| 4106 | 035 | M-2 | UMU | 8 |
| 4106 | 036 | M-2 | UMU | 8 |
| 4106 | 037 | M-2 | UMU | 8 |
| 4106 | 038 | M-2 | UMU | 8 |
| 4106 | 039 | M-2 | UMU | 8 |
| 4106 | 040 | M-2 | UMU | 8 |
| 4106 | 041 | M-2 | UMU | 8 |
| 4106 | 042 | M-2 | UMU | 8 |
| 4106 | 043 | M-2 | UMU | 8 |
| 4106 | 044 | M-2 | UMU | 8 |
| 4106 | 045 | M-2 | UMU | 8 |
| 4106 | 046 | M-2 | UMU | 8 |
| 4106 | 047 | M-2 | UMU | 8 |
| 4106 | 048 | M-2 | UMU | 8 |
| 4106 | 049 | M-2 | UMU | 8 |
| 4106 | 050 | M-2 | UMU | 8 |
| 4106 | 051 | M-2 | UMU | 8 |
| 4106 | 052 | M-2 | UMU | 8 |
| 4106 | 053 | M-2 | UMU | 8 |

1
2
3
4
5
6
7
8
9
10
11
12
13
14
15
16
17
18
19
20
21
22
23
24
25

| BLOCK | LOT | USE DISTRICT TO BE SUPERSEDED | USE DISTRICT HEREBY APPROVED | SHEET |
|-------|-----|-------------------------------|------------------------------|-------|
| 4106 | 054 | M-2 | UMU | 8 |
| 4106 | 055 | M-2 | UMU | 8 |
| 4106 | 056 | M-2 | UMU | 8 |
| 4106 | 057 | M-2 | UMU | 8 |
| 4106 | 058 | M-2 | UMU | 8 |
| 4106 | 059 | M-2 | UMU | 8 |
| 4106 | 060 | M-2 | UMU | 8 |
| 4106 | 061 | M-2 | UMU | 8 |
| 4106 | 062 | M-2 | UMU | 8 |
| 4106 | 063 | M-2 | UMU | 8 |
| 4106 | 064 | M-2 | UMU | 8 |
| 4106 | 065 | M-2 | UMU | 8 |
| 4106 | 066 | M-2 | UMU | 8 |
| 4106 | 067 | M-2 | UMU | 8 |
| 4106 | 068 | M-2 | UMU | 8 |
| 4106 | 069 | M-2 | UMU | 8 |
| 4106 | 070 | M-2 | UMU | 8 |
| 4106 | 071 | M-2 | UMU | 8 |
| 4106 | 072 | M-2 | UMU | 8 |
| 4106 | 073 | M-2 | UMU | 8 |
| 4106 | 074 | M-2 | UMU | 8 |
| 4106 | 075 | M-2 | UMU | 8 |
| 4106 | 076 | M-2 | UMU | 8 |

1
2
3
4
5
6
7
8
9
10
11
12
13
14
15
16
17
18
19
20
21
22
23
24
25

| BLOCK | LOT | USE DISTRICT TO BE SUPERSEDED | USE DISTRICT HEREBY APPROVED | SHEET |
|-------|-----|-------------------------------|------------------------------|-------|
| 4106 | 077 | M-2 | UMU | 8 |
| 4106 | 078 | M-2 | UMU | 8 |
| 4106 | 079 | M-2 | UMU | 8 |
| 4106 | 080 | M-2 | UMU | 8 |
| 4106 | 081 | M-2 | UMU | 8 |
| 4106 | 082 | M-2 | UMU | 8 |
| 4106 | 083 | M-2 | UMU | 8 |
| 4106 | 084 | M-2 | UMU | 8 |
| 4106 | 085 | M-2 | UMU | 8 |
| 4106 | 086 | M-2 | UMU | 8 |
| 4106 | 087 | M-2 | UMU | 8 |
| 4106 | 088 | M-2 | UMU | 8 |
| 4106 | 089 | M-2 | UMU | 8 |
| 4106 | 090 | M-2 | UMU | 8 |
| 4106 | 091 | M-2 | UMU | 8 |
| 4106 | 092 | M-2 | UMU | 8 |
| 4106 | 093 | M-2 | UMU | 8 |
| 4106 | 094 | M-2 | UMU | 8 |
| 4106 | 095 | M-2 | UMU | 8 |
| 4106 | 096 | M-2 | UMU | 8 |
| 4106 | 097 | M-2 | UMU | 8 |
| 4106 | 098 | M-2 | UMU | 8 |
| 4106 | 099 | M-2 | UMU | 8 |

1
2
3
4
5
6
7
8
9
10
11
12
13
14
15
16
17
18
19
20
21
22
23
24
25

| BLOCK | LOT | USE DISTRICT TO BE SUPERSEDED | USE DISTRICT HEREBY APPROVED | SHEET |
|-------|-----|-------------------------------|------------------------------|-------|
| 4106 | 100 | M-2 | UMU | 8 |
| 4106 | 101 | M-2 | UMU | 8 |
| 4106 | 102 | M-2 | UMU | 8 |
| 4106 | 103 | M-2 | UMU | 8 |
| 4106 | 104 | M-2 | UMU | 8 |
| 4106 | 105 | M-2 | UMU | 8 |
| 4106 | 106 | M-2 | UMU | 8 |
| 4106 | 107 | M-2 | UMU | 8 |
| 4106 | 108 | M-2 | UMU | 8 |
| 4106 | 109 | M-2 | UMU | 8 |
| 4106 | 110 | M-2 | UMU | 8 |
| 4106 | 111 | M-2 | UMU | 8 |
| 4106 | 112 | M-2 | UMU | 8 |
| 4106 | 113 | M-2 | UMU | 8 |
| 4106 | 114 | M-2 | UMU | 8 |
| 4106 | 115 | M-2 | UMU | 8 |
| 4106 | 116 | M-2 | UMU | 8 |
| 4106 | 117 | M-2 | UMU | 8 |
| 4106 | 118 | M-2 | UMU | 8 |
| 4106 | 119 | M-2 | UMU | 8 |
| 4106 | 120 | M-2 | UMU | 8 |
| 4106 | 121 | M-2 | UMU | 8 |
| 4106 | 122 | M-2 | UMU | 8 |

1
2
3
4
5
6
7
8
9
10
11
12
13
14
15
16
17
18
19
20
21
22
23
24
25

| BLOCK | LOT | USE DISTRICT TO BE SUPERSEDED | USE DISTRICT HEREBY APPROVED | SHEET |
|-------|-----|-------------------------------|------------------------------|-------|
| 4106 | 123 | M-2 | UMU | 8 |
| 4106 | 124 | M-2 | UMU | 8 |
| 4106 | 125 | M-2 | UMU | 8 |
| 4106 | 126 | M-2 | UMU | 8 |
| 4106 | 127 | M-2 | UMU | 8 |
| 4106 | 128 | M-2 | UMU | 8 |
| 4106 | 129 | M-2 | UMU | 8 |
| 4106 | 130 | M-2 | UMU | 8 |
| 4106 | 131 | M-2 | UMU | 8 |
| 4106 | 132 | M-2 | UMU | 8 |
| 4106 | 133 | M-2 | UMU | 8 |
| 4106 | 134 | M-2 | UMU | 8 |
| 4106 | 135 | M-2 | UMU | 8 |
| 4106 | 136 | M-2 | UMU | 8 |
| 4106 | 137 | M-2 | UMU | 8 |
| 4106 | 138 | M-2 | UMU | 8 |
| 4106 | 139 | M-2 | UMU | 8 |
| 4106 | 140 | M-2 | UMU | 8 |
| 4106 | 141 | M-2 | UMU | 8 |
| 4106 | 142 | M-2 | UMU | 8 |
| 4106 | 143 | M-2 | UMU | 8 |
| 4106 | 144 | M-2 | UMU | 8 |
| 4106 | 145 | M-2 | UMU | 8 |

1
2
3
4
5
6
7
8
9
10
11
12
13
14
15
16
17
18
19
20
21
22
23
24
25

| BLOCK | LOT | USE DISTRICT TO BE SUPERSEDED | USE DISTRICT HEREBY APPROVED | SHEET |
|-------|-----|-------------------------------|------------------------------|-------|
| 4106 | 146 | M-2 | UMU | 8 |
| 4106 | 147 | M-2 | UMU | 8 |
| 4106 | 148 | M-2 | UMU | 8 |
| 4106 | 149 | M-2 | UMU | 8 |
| 4106 | 150 | M-2 | UMU | 8 |
| 4106 | 151 | M-2 | UMU | 8 |
| 4106 | 152 | M-2 | UMU | 8 |
| 4106 | 153 | M-2 | UMU | 8 |
| 4106 | 154 | M-2 | UMU | 8 |
| 4106 | 155 | M-2 | UMU | 8 |
| 4106 | 156 | M-2 | UMU | 8 |
| 4106 | 157 | M-2 | UMU | 8 |
| 4106 | 158 | M-2 | UMU | 8 |
| 4106 | 159 | M-2 | UMU | 8 |
| 4106 | 160 | M-2 | UMU | 8 |
| 4106 | 161 | M-2 | UMU | 8 |
| 4106 | 162 | M-2 | UMU | 8 |
| 4106 | 163 | M-2 | UMU | 8 |
| 4106 | 164 | M-2 | UMU | 8 |
| 4106 | 165 | M-2 | UMU | 8 |
| 4106 | 166 | M-2 | UMU | 8 |
| 4106 | 167 | M-2 | UMU | 8 |
| 4106 | 168 | M-2 | UMU | 8 |

1
2
3
4
5
6
7
8
9
10
11
12
13
14
15
16
17
18
19
20
21
22
23
24
25

| BLOCK | LOT | USE DISTRICT TO BE SUPERSEDED | USE DISTRICT HEREBY APPROVED | SHEET |
|-------|-----|-------------------------------|------------------------------|-------|
| 4106 | 169 | M-2 | UMU | 8 |
| 4106 | 170 | M-2 | UMU | 8 |
| 4106 | 171 | M-2 | UMU | 8 |
| 4106 | 172 | M-2 | UMU | 8 |
| 4106 | 173 | M-2 | UMU | 8 |
| 4106 | 174 | M-2 | UMU | 8 |
| 4106 | 175 | M-2 | UMU | 8 |
| 4106 | 176 | M-2 | UMU | 8 |
| 4108 | 036 | M-2 | P | 8 |
| 4108 | 037 | M-2 | P | 8 |
| 4108 | 038 | M-2 | UMU | 8 |
| 4108 | 039 | M-2 | UMU | 8 |
| 4108 | 040 | M-2 | UMU | 8 |
| 4147 | 050 | C-M | UMU | 7 |
| 4172 | 080 | NC-2 | NCT-2 | 8 |
| 4172 | 081 | NC-2 | NCT-2 | 8 |
| 4172 | 082 | NC-2 | NCT-2 | 8 |
| 4172 | 083 | NC-2 | NCT-2 | 8 |
| 4172 | 084 | NC-2 | NCT-2 | 8 |
| 4172 | 085 | NC-2 | NCT-2 | 8 |
| 4172 | 086 | NC-2 | NCT-2 | 8 |
| 4172 | 087 | NC-2 | NCT-2 | 8 |
| 4211 | 036 | 24th Street - Mission NCD | 24th Street - Mission | 8 |

1
2
3
4
5
6
7
8
9
10
11
12
13
14
15
16
17
18
19
20
21
22
23
24
25

| BLOCK | LOT | USE DISTRICT TO BE SUPERSEDED | USE DISTRICT HEREBY APPROVED | SHEET |
|-------|-----|-------------------------------|------------------------------|-------|
| | | | NCT | |
| | | | 24th Street - Mission | |
| 4211 | 037 | 24th Street - Mission NCD | NCT | 8 |
| 4224 | 094 | M-1 | UMU | 8 |
| 4224 | 095 | M-1 | UMU | 8 |
| 4224 | 096 | M-1 | UMU | 8 |
| 4224 | 097 | M-1 | UMU | 8 |
| 4224 | 098 | M-1 | UMU | 8 |
| 4224 | 099 | M-1 | UMU | 8 |
| 4224 | 100 | M-1 | UMU | 8 |
| 4224 | 101 | M-1 | UMU | 8 |
| 4224 | 102 | M-1 | UMU | 8 |
| 4224 | 103 | M-1 | UMU | 8 |
| 4224 | 104 | M-1 | UMU | 8 |
| 4224 | 105 | M-1 | UMU | 8 |
| 4224 | 106 | M-1 | UMU | 8 |
| 4224 | 107 | M-1 | UMU | 8 |
| 4224 | 108 | M-1 | UMU | 8 |
| 4224 | 109 | M-1 | UMU | 8 |
| 4224 | 110 | M-1 | UMU | 8 |
| 4224 | 111 | M-1 | UMU | 8 |
| 4224 | 112 | M-1 | UMU | 8 |
| 4224 | 113 | M-1 | UMU | 8 |

1
2
3
4
5
6
7
8
9
10
11
12
13
14
15
16
17
18
19
20
21
22
23
24
25

| BLOCK | LOT | USE DISTRICT TO BE SUPERSEDED | USE DISTRICT HEREBY APPROVED | SHEET |
|-------|-----|-------------------------------|------------------------------|-------|
| 4224 | 114 | M-1 | UMU | 8 |
| 4224 | 115 | M-1 | UMU | 8 |
| 4224 | 116 | M-1 | UMU | 8 |
| 4224 | 117 | M-1 | UMU | 8 |
| 4224 | 118 | M-1 | UMU | 8 |
| 4224 | 119 | M-1 | UMU | 8 |
| 4224 | 163 | M-1 | UMU | 8 |
| 4224 | 164 | M-1 | UMU | 8 |
| 4224 | 165 | M-1 | UMU | 8 |
| 4224 | 166 | M-1 | UMU | 8 |
| 4224 | 167 | M-1 | UMU | 8 |
| 4224 | 168 | M-1 | UMU | 8 |
| 4224 | 169 | M-1 | UMU | 8 |
| 4224 | 170 | M-1 | UMU | 8 |
| 4228 | 158 | M-2 | PDR-1-G | 8 |
| 4228 | 159 | M-2 | PDR-1-G | 8 |
| 4269 | 029 | 24th Street - Mission NCD | 24th Street - Mission NCT | 7 |
| 4269 | 030 | 24th Street - Mission NCD | 24th Street - Mission NCT | 7 |
| 4269 | 031 | 24th Street - Mission NCD | 24th Street - Mission NCT | 7 |
| 4269 | 032 | 24th Street - Mission NCD | 24th Street - Mission | 7 |

| BLOCK | LOT | USE DISTRICT TO BE SUPERSEDED | USE DISTRICT HEREBY APPROVED | SHEET |
|-------|-----|-------------------------------|------------------------------|-------|
| | | | NCT | |
| 4269 | 033 | 24th Street - Mission NCD | 24th Street - Mission NCT | 7 |
| 4269 | 034 | 24th Street - Mission NCD | 24th Street - Mission NCT | 7 |
| 6515 | 041 | Valencia Street NCD | Valencia Street NCT | 7 |
| 6515 | 042 | Valencia Street NCD | Valencia Street NCT | 7 |
| 6515 | 043 | Valencia Street NCD | Valencia Street NCT | 7 |
| 6515 | 044 | Valencia Street NCD | Valencia Street NCT | 7 |
| 6515 | 045 | Valencia Street NCD | Valencia Street NCT | 7 |
| 6515 | 046 | Valencia Street NCD | Valencia Street NCT | 7 |
| 6515 | 047 | Valencia Street NCD | Valencia Street NCT | 7 |
| 6518 | 041 | RM-2 | RTO-M | 7 |
| 6518 | 042 | RM-2 | RTO-M | 7 |
| 6519 | 050 | 24th Street - Mission NCD | 24th Street - Mission NCT | 7 |
| 6519 | 051 | 24th Street - Mission NCD | 24th Street - Mission NCT | 7 |
| 6530 | 042 | Valencia Street NCD | Valencia Street NCT | 7 |
| 6530 | 043 | Valencia Street NCD | Valencia Street NCT | 7 |
| 6530 | 044 | Valencia Street NCD | Valencia Street NCT | 7 |
| 6530 | 045 | Valencia Street NCD | Valencia Street NCT | 7 |
| 6530 | 046 | Valencia Street NCD | Valencia Street NCT | 7 |

1
2
3
4
5
6
7
8
9
10
11
12
13
14
15
16
17
18
19
20
21
22
23
24
25

| BLOCK | LOT | USE DISTRICT TO BE SUPERSEDED | USE DISTRICT HEREBY APPROVED | SHEET |
|-------|-----|-------------------------------|------------------------------|-------|
| 6530 | 047 | Valencia Street NCD | Valencia Street NCT | 7 |
| 6530 | 048 | Valencia Street NCD | Valencia Street NCT | 7 |
| 6530 | 049 | Valencia Street NCD | Valencia Street NCT | 7 |
| 6569 | 041 | RH-3 | RTO-M | 7 |
| 6569 | 042 | RH-3 | RTO-M | 7 |
| 6569 | 043 | RH-3 | RTO-M | 7 |
| 6569 | 044 | RH-3 | RTO-M | 7 |
| 6569 | 045 | RH-3 | RTO-M | 7 |
| 6569 | 046 | RH-3 | RTO-M | 7 |
| 6569 | 047 | RH-3 | RTO-M | 7 |
| 6569 | 048 | RH-3 | RTO-M | 7 |
| 6569 | 052 | NC-3 | Mission Street NCT | 7 |
| 6569 | 053 | NC-3 | Mission Street NCT | 7 |
| 6569 | 054 | NC-3 | Mission Street NCT | 7 |
| 6569 | 055 | NC-3 | Mission Street NCT | 7 |
| 6569 | 056 | NC-3 | Mission Street NCT | 7 |
| 6569 | 057 | NC-3 | Mission Street NCT | 7 |
| 6569 | 058 | NC-3 | Mission Street NCT | 7 |
| 6569 | 059 | NC-3 | Mission Street NCT | 7 |
| 6569 | 060 | NC-3 | Mission Street NCT | 7 |
| 6569 | 061 | NC-3 | Mission Street NCT | 7 |
| 6569 | 062 | NC-3 | Mission Street NCT | 7 |
| 6569 | 063 | NC-3 | Mission Street NCT | 7 |

1
2
3
4
5
6
7
8
9
10
11
12
13
14
15
16
17
18
19
20
21
22
23
24
25

| BLOCK | LOT | USE DISTRICT TO BE SUPERSEDED | USE DISTRICT HEREBY APPROVED | SHEET |
|-------|-----|-------------------------------|------------------------------|-------|
| 6569 | 064 | NC-3 | Mission Street NCT | 7 |
| 6569 | 065 | NC-3 | Mission Street NCT | 7 |
| 6569 | 066 | NC-3 | Mission Street NCT | 7 |
| 6569 | 067 | NC-3 | Mission Street NCT | 7 |
| 6569 | 068 | NC-3 | Mission Street NCT | 7 |
| 6569 | 069 | NC-3 | Mission Street NCT | 7 |
| 6569 | 070 | NC-3 | Mission Street NCT | 7 |
| 6569 | 071 | NC-3 | Mission Street NCT | 7 |
| 6569 | 072 | NC-3 | Mission Street NCT | 7 |
| 6569 | 073 | NC-3 | Mission Street NCT | 7 |
| 6569 | 074 | NC-3 | Mission Street NCT | 7 |
| 6569 | 075 | NC-3 | Mission Street NCT | 7 |
| 6569 | 076 | NC-3 | Mission Street NCT | 7 |
| 6569 | 077 | NC-3 | Mission Street NCT | 7 |
| 6569 | 078 | NC-3 | Mission Street NCT | 7 |
| 6569 | 079 | NC-3 | Mission Street NCT | 7 |
| 6569 | 080 | NC-3 | Mission Street NCT | 7 |
| 6569 | 081 | NC-3 | Mission Street NCT | 7 |
| 6569 | 082 | NC-3 | Mission Street NCT | 7 |
| 6569 | 083 | NC-3 | Mission Street NCT | 7 |
| 6569 | 084 | NC-3 | Mission Street NCT | 7 |
| 6569 | 085 | NC-3 | Mission Street NCT | 7 |
| 6569 | 086 | NC-3 | Mission Street NCT | 7 |

1
2
3
4
5
6
7
8
9
10
11
12
13
14
15
16
17
18
19
20
21
22
23
24
25

| BLOCK | LOT | USE DISTRICT TO BE SUPERSEDED | USE DISTRICT HEREBY APPROVED | SHEET |
|-------|-----|-------------------------------|------------------------------|-------|
| 6569 | 087 | NC-3 | Mission Street NCT | 7 |
| 6569 | 088 | NC-3 | Mission Street NCT | 7 |
| 6569 | 089 | NC-3 | Mission Street NCT | 7 |
| 6569 | 090 | NC-3 | Mission Street NCT | 7 |
| 6569 | 091 | NC-3 | Mission Street NCT | 7 |
| 6569 | 092 | NC-3 | Mission Street NCT | 7 |
| 6569 | 093 | NC-3 | Mission Street NCT | 7 |
| 6569 | 094 | NC-3 | Mission Street NCT | 7 |
| 6569 | 095 | NC-3 | Mission Street NCT | 7 |
| 6569 | 096 | NC-3 | Mission Street NCT | 7 |
| 6569 | 097 | NC-3 | Mission Street NCT | 7 |
| 6569 | 098 | NC-3 | Mission Street NCT | 7 |
| 6569 | 099 | NC-3 | Mission Street NCT | 7 |
| 6569 | 100 | NC-3 | Mission Street NCT | 7 |
| 6569 | 101 | NC-3 | Mission Street NCT | 7 |
| 6569 | 102 | NC-3 | Mission Street NCT | 7 |
| 6569 | 103 | NC-3 | Mission Street NCT | 7 |
| 6569 | 104 | NC-3 | Mission Street NCT | 7 |
| 6569 | 105 | NC-3 | Mission Street NCT | 7 |
| 6569 | 106 | NC-3 | Mission Street NCT | 7 |
| 6569 | 107 | NC-3 | Mission Street NCT | 7 |
| 6569 | 108 | NC-3 | Mission Street NCT | 7 |
| 6569 | 109 | NC-3 | Mission Street NCT | 7 |

1
2
3
4
5
6
7
8
9
10
11
12
13
14
15
16
17
18
19
20
21
22
23
24
25

| BLOCK | LOT | USE DISTRICT TO BE SUPERSEDED | USE DISTRICT HEREBY APPROVED | SHEET |
|-------|-----|-------------------------------|------------------------------|-------|
| 6569 | 110 | NC-3 | Mission Street NCT | 7 |
| 6569 | 111 | NC-3 | Mission Street NCT | 7 |
| 6569 | 112 | NC-3 | Mission Street NCT | 7 |
| 6569 | 113 | NC-3 | Mission Street NCT | 7 |
| 6569 | 114 | NC-3 | Mission Street NCT | 7 |
| 6569 | 115 | NC-3 | Mission Street NCT | 7 |
| 6569 | 116 | NC-3 | Mission Street NCT | 7 |
| 6569 | 117 | NC-3 | Mission Street NCT | 7 |
| 6569 | 118 | NC-3 | Mission Street NCT | 7 |
| 6569 | 119 | NC-3 | Mission Street NCT | 7 |
| 6569 | 120 | NC-3 | Mission Street NCT | 7 |
| 6569 | 121 | NC-3 | Mission Street NCT | 7 |
| 6569 | 122 | NC-3 | Mission Street NCT | 7 |
| 6569 | 123 | NC-3 | Mission Street NCT | 7 |
| 6569 | 124 | NC-3 | Mission Street NCT | 7 |
| 6569 | 125 | NC-3 | Mission Street NCT | 7 |
| 6569 | 126 | NC-3 | Mission Street NCT | 7 |
| 6569 | 127 | NC-3 | Mission Street NCT | 7 |
| 6569 | 128 | NC-3 | Mission Street NCT | 7 |
| 6569 | 129 | NC-3 | Mission Street NCT | 7 |
| 6569 | 130 | NC-3 | Mission Street NCT | 7 |
| 6569 | 131 | NC-3 | Mission Street NCT | 7 |
| 6569 | 132 | NC-3 | Mission Street NCT | 7 |

1
2
3
4
5
6
7
8
9
10
11
12
13
14
15
16
17
18
19
20
21
22
23
24
25

| BLOCK | LOT | USE DISTRICT TO BE SUPERSEDED | USE DISTRICT HEREBY APPROVED | SHEET |
|-------|-----|-------------------------------|------------------------------|-------|
| 6569 | 133 | NC-3 | Mission Street NCT | 7 |
| 6569 | 134 | NC-3 | Mission Street NCT | 7 |
| 6569 | 135 | NC-3 | Mission Street NCT | 7 |
| 6569 | 136 | NC-3 | Mission Street NCT | 7 |
| 6569 | 137 | NC-3 | Mission Street NCT | 7 |
| 6569 | 138 | NC-3 | Mission Street NCT | 7 |
| 6569 | 139 | NC-3 | Mission Street NCT | 7 |
| 6569 | 140 | NC-3 | Mission Street NCT | 7 |
| 6569 | 141 | NC-3 | Mission Street NCT | 7 |
| 6569 | 142 | NC-3 | Mission Street NCT | 7 |
| 6569 | 143 | NC-3 | Mission Street NCT | 7 |
| 6569 | 144 | NC-3 | Mission Street NCT | 7 |
| 6569 | 145 | NC-3 | Mission Street NCT | 7 |
| 6569 | 146 | NC-3 | Mission Street NCT | 7 |
| 6569 | 147 | NC-3 | Mission Street NCT | 7 |
| 6569 | 148 | NC-3 | Mission Street NCT | 7 |
| 6569 | 149 | NC-3 | Mission Street NCT | 7 |
| 6569 | 150 | NC-3 | Mission Street NCT | 7 |
| 6569 | 151 | NC-3 | Mission Street NCT | 7 |
| 6569 | 152 | NC-3 | Mission Street NCT | 7 |
| 6569 | 153 | NC-3 | Mission Street NCT | 7 |
| 6569 | 154 | NC-3 | Mission Street NCT | 7 |
| 6569 | 155 | NC-3 | Mission Street NCT | 7 |

1
2
3
4
5
6
7
8
9
10
11
12
13
14
15
16
17
18
19
20
21
22
23
24
25

| BLOCK | LOT | USE DISTRICT TO BE SUPERSEDED | USE DISTRICT HEREBY APPROVED | SHEET |
|-------|-----|-------------------------------|------------------------------|-------|
| 6569 | 156 | NC-3 | Mission Street NCT | 7 |
| 6569 | 157 | NC-3 | Mission Street NCT | 7 |
| 6569 | 158 | NC-3 | Mission Street NCT | 7 |
| 6569 | 159 | NC-3 | Mission Street NCT | 7 |
| 6569 | 160 | NC-3 | Mission Street NCT | 7 |
| 6569 | 161 | NC-3 | Mission Street NCT | 7 |
| 6569 | 162 | NC-3 | Mission Street NCT | 7 |
| 6569 | 163 | NC-3 | Mission Street NCT | 7 |
| 6569 | 164 | NC-3 | Mission Street NCT | 7 |
| 6569 | 165 | NC-3 | Mission Street NCT | 7 |
| 6569 | 166 | NC-3 | Mission Street NCT | 7 |
| 6569 | 167 | NC-3 | Mission Street NCT | 7 |
| 6569 | 168 | NC-3 | Mission Street NCT | 7 |
| 6569 | 169 | NC-3 | Mission Street NCT | 7 |
| 6569 | 170 | NC-3 | Mission Street NCT | 7 |
| 6569 | 171 | NC-3 | Mission Street NCT | 7 |
| 6569 | 172 | NC-3 | Mission Street NCT | 7 |
| 6569 | 173 | NC-3 | Mission Street NCT | 7 |
| 6569 | 174 | NC-3 | Mission Street NCT | 7 |
| 6569 | 175 | NC-3 | Mission Street NCT | 7 |
| 6569 | 176 | NC-3 | Mission Street NCT | 7 |
| 6569 | 177 | NC-3 | Mission Street NCT | 7 |
| 6569 | 178 | NC-3 | Mission Street NCT | 7 |

| BLOCK | LOT | USE DISTRICT TO BE SUPERSEDED | USE DISTRICT HEREBY APPROVED | SHEET |
|-------|-----|-------------------------------|------------------------------|-------|
| 6569 | 179 | NC-3 | Mission Street NCT | 7 |
| 6569 | 180 | NC-3 | Mission Street NCT | 7 |
| 6569 | 181 | NC-3 | Mission Street NCT | 7 |

Section 3. The following changes in height and bulk classification, duly approved by resolution of the Planning Commission, are hereby adopted as amendments to Sheets HT01, HT07 and HT08 of the Zoning Map:

| BLOCK | LOT | HEIGHT AND BULK DISTRICT TO BE SUPERSEDED | HEIGHT AND BULK DISTRICT HEREBY APPROVED | SHEET |
|-------|-----|---|--|-------|
| 3531 | 049 | 40-X | 68-X | 7 |
| 3531 | 050 | 40-X | 68-X | 7 |
| 3546 | 041 | 50-X | 45-X | 7 |
| 3546 | 042 | 50-X | 45-X | 7 |
| 3546 | 043 | 50-X | 45-X | 7 |
| 3546 | 044 | 50-X | 45-X | 7 |
| 3546 | 045 | 40-X | 45-X | 7 |
| 3546 | 046 | 40-X | 45-X | 7 |
| 3547 | 051 | 50-X | 45-X | 7 |
| 3547 | 052 | 50-X | 45-X | 7 |
| 3548 | 103 | 50-X | 55-X | 7 |
| 3548 | 104 | 50-X | 55-X | 7 |
| 3548 | 111 | 50-X | 40-X | 7 |

1
2
3
4
5
6
7
8
9
10
11
12
13
14
15
16
17
18
19
20
21
22
23
24
25

| BLOCK | LOT | HEIGHT AND BULK DISTRICT TO BE SUPERSEDED | HEIGHT AND BULK DISTRICT HEREBY APPROVED | SHEET |
|-------|-----|---|--|-------|
| 3548 | 112 | 50-X | 40-X | 7 |
| 3548 | 113 | 50-X | 40-X | 7 |
| 3548 | 114 | 50-X | 40-X | 7 |
| 3548 | 115 | 50-X | 40-X | 7 |
| 3548 | 116 | 50-X | 40-X | 7 |
| 3548 | 117 | 50-X | 40-X | 7 |
| 3548 | 118 | 50-X | 40-X | 7 |
| 3570 | 097 | 50-X | 58-X | 7 |
| 3570 | 098 | 50-X | 58-X | 7 |
| 3570 | 099 | 50-X | 58-X | 7 |
| 3570 | 100 | 50-X | 58-X | 7 |
| 3570 | 101 | 50-X | 58-X | 7 |
| 3570 | 102 | 50-X | 58-X | 7 |
| 3570 | 103 | 50-X | 58-X | 7 |
| 3570 | 104 | 50-X | 58-X | 7 |
| 3570 | 105 | 50-X | 58-X | 7 |
| 3570 | 106 | 50-X | 58-X | 7 |
| 3570 | 107 | 50-X | 58-X | 7 |
| 3570 | 108 | 50-X | 58-X | 7 |
| 3570 | 109 | 50-X | 58-X | 7 |

1
2
3
4
5
6
7
8
9
10
11
12
13
14
15
16
17
18
19
20
21
22
23
24
25

| BLOCK | LOT | HEIGHT AND BULK DISTRICT TO BE SUPERSEDED | HEIGHT AND BULK DISTRICT HEREBY APPROVED | SHEET |
|-------|-----|---|--|-------|
| 3570 | 110 | 50-X | 58-X | 7 |
| 3570 | 111 | 50-X | 58-X | 7 |
| 3570 | 112 | 50-X | 58-X | 7 |
| 3570 | 113 | 50-X | 58-X | 7 |
| 3570 | 114 | 50-X | 58-X | 7 |
| 3570 | 115 | 50-X | 58-X | 7 |
| 3570 | 116 | 50-X | 58-X | 7 |
| 3570 | 117 | 50-X | 58-X | 7 |
| 3570 | 118 | 50-X | 58-X | 7 |
| 3570 | 119 | 50-X | 58-X | 7 |
| 3570 | 120 | 50-X | 58-X | 7 |
| 3570 | 121 | 50-X | 58-X | 7 |
| 3570 | 122 | 50-X | 58-X | 7 |
| 3570 | 123 | 50-X | 58-X | 7 |
| 3570 | 124 | 50-X | 58-X | 7 |
| 3570 | 125 | 50-X | 58-X | 7 |
| 3570 | 126 | 50-X | 58-X | 7 |
| 3570 | 127 | 50-X | 58-X | 7 |
| 3570 | 128 | 50-X | 58-X | 7 |
| 3570 | 129 | 50-X | 58-X | 7 |

1
2
3
4
5
6
7
8
9
10
11
12
13
14
15
16
17
18
19
20
21
22
23
24
25

| BLOCK | LOT | HEIGHT AND BULK DISTRICT TO BE SUPERSEDED | HEIGHT AND BULK DISTRICT HEREBY APPROVED | SHEET |
|-------|-----|---|--|-------|
| 3570 | 130 | 50-X | 58-X | 7 |
| 3570 | 131 | 50-X | 55-X | 7 |
| 3570 | 132 | 50-X | 55-X | 7 |
| 3570 | 133 | 50-X | 55-X | 7 |
| 3572 | 031 | 50-X | 58-X | 7 |
| 3572 | 032 | 50-X | 58-X | 7 |
| 3575 | 123 | 50-X | 55-X | 7 |
| 3575 | 124 | 50-X | 55-X | 7 |
| 3576 | 156 | 50-X | 55-X | 7 |
| 3576 | 157 | 50-X | 55-X | 7 |
| 3576 | 158 | 50-X | 55-X | 7 |
| 3576 | 159 | 50-X | 55-X | 7 |
| 3576 | 160 | 50-X | 55-X | 7 |
| 3576 | 161 | 50-X | 55-X | 7 |
| 3576 | 162 | 50-X | 55-X | 7 |
| 3576 | 163 | 50-X | 55-X | 7 |
| 3577 | 083 | 40-X | 45-X | 7 |
| 3577 | 084 | 40-X | 45-X | 7 |
| 3577 | 085 | 40-X | 45-X | 7 |
| 3577 | 086 | 40-X | 45-X | 7 |

1
2
3
4
5
6
7
8
9
10
11
12
13
14
15
16
17
18
19
20
21
22
23
24
25

| BLOCK | LOT | HEIGHT AND BULK DISTRICT TO BE SUPERSEDED | HEIGHT AND BULK DISTRICT HEREBY APPROVED | SHEET |
|-------|-----|---|--|-------|
| 3588 | 096 | 40-X | 45-X | 7 |
| 3588 | 097 | 40-X | 45-X | 7 |
| 3588 | 100 | 40-X | 45-X | 7 |
| 3588 | 101 | 40-X | 45-X | 7 |
| 3588 | 102 | 40-X | 45-X | 7 |
| 3588 | 103 | 40-X | 45-X | 7 |
| 3588 | 104 | 50-X | 55-X | 7 |
| 3588 | 105 | 50-X | 55-X | 7 |
| 3588 | 106 | 50-X | 55-X | 7 |
| 3588 | 107 | 50-X | 55-X | 7 |
| 3588 | 108 | 50-X | 55-X | 7 |
| 3588 | 109 | 50-X | 55-X | 7 |
| 3588 | 110 | 50-X | 55-X | 7 |
| 3588 | 111 | 50-X | 55-X | 7 |
| 3588 | 112 | 50-X | 55-X | 7 |
| 3588 | 113 | 50-X | 55-X | 7 |
| 3588 | 114 | 50-X | 55-X | 7 |
| 3588 | 115 | 50-X | 55-X | 7 |
| 3588 | 116 | 50-X | 55-X | 7 |
| 3588 | 117 | 50-X | 55-X | 7 |

1
2
3
4
5
6
7
8
9
10
11
12
13
14
15
16
17
18
19
20
21
22
23
24
25

| BLOCK | LOT | HEIGHT AND BULK DISTRICT TO BE SUPERSEDED | HEIGHT AND BULK DISTRICT HEREBY APPROVED | SHEET |
|-------|-----|---|--|-------|
| 3588 | 118 | 50-X | 55-X | 7 |
| 3588 | 119 | 50-X | 55-X | 7 |
| 3588 | 120 | 50-X | 55-X | 7 |
| 3588 | 121 | 50-X | 55-X | 7 |
| 3588 | 122 | 50-X | 55-X | 7 |
| 3588 | 123 | 50-X | 55-X | 7 |
| 3588 | 124 | 50-X | 55-X | 7 |
| 3589 | 118 | 50-X | 45-X | 7 |
| 3589 | 119 | 50-X | 45-X | 7 |
| 3589 | 145 | 50-X | 55-X | 7 |
| 3589 | 146 | 50-X | 55-X | 7 |
| 3589 | 147 | 50-X | 55-X | 7 |
| 3589 | 148 | 50-X | 55-X | 7 |
| 3594 | 100 | 50-X | 45-X | 7 |
| 3594 | 101 | 50-X | 45-X | 7 |
| 3594 | 102 | 50-X | 45-X | 7 |
| 3594 | 103 | 50-X | 45-X | 7 |
| 3594 | 104 | 50-X | 45-X | 7 |
| 3594 | 105 | 50-X | 45-X | 7 |
| 3594 | 106 | 50-X | 45-X | 7 |

1
2
3
4
5
6
7
8
9
10
11
12
13
14
15
16
17
18
19
20
21
22
23
24
25

| BLOCK | LOT | HEIGHT AND BULK DISTRICT TO BE SUPERSEDED | HEIGHT AND BULK DISTRICT HEREBY APPROVED | SHEET |
|-------|-----|---|--|-------|
| 3594 | 107 | 50-X | 45-X | 7 |
| 3595 | 078 | 50-X | 55-X | 7 |
| 3595 | 079 | 50-X | 55-X | 7 |
| 3595 | 080 | 50-X | 40-X | 7 |
| 3595 | 081 | 50-X | 40-X | 7 |
| 3595 | 087 | 50-X | 55-X | 7 |
| 3595 | 088 | 50-X | 55-X | 7 |
| 3596 | 123 | 50-X | 55-X | 7 |
| 3596 | 124 | 50-X | 55-X | 7 |
| 3596 | 125 | 50-X | 45-X/55-X | 7 |
| 3596 | 126 | 50-X | 45-X/55-X | 7 |
| 3596 | 127 | 50-X | 55-X | 7 |
| 3596 | 128 | 50-X | 55-X | 7 |
| 3596 | 129 | 50-X | 55-X | 7 |
| 3596 | 130 | 50-X | 55-X | 7 |
| 3596 | 131 | 50-X | 55-X | 7 |
| 3596 | 132 | 50-X | 55-X | 7 |
| 3596 | 133 | 50-X | 55-X | 7 |
| 3596 | 134 | 50-X | 55-X | 7 |
| 3596 | 135 | 50-X | 55-X | 7 |

1
2
3
4
5
6
7
8
9
10
11
12
13
14
15
16
17
18
19
20
21
22
23
24
25

| BLOCK | LOT | HEIGHT AND BULK DISTRICT TO BE SUPERSEDED | HEIGHT AND BULK DISTRICT HEREBY APPROVED | SHEET |
|-------|-----|---|--|-------|
| 3596 | 136 | 50-X | 55-X | 7 |
| 3596 | 137 | 50-X | 55-X | 7 |
| 3596 | 138 | 50-X | 55-X | 7 |
| 3596 | 139 | 50-X | 55-X | 7 |
| 3596 | 140 | 50-X | 55-X | 7 |
| 3596 | 141 | 50-X | 55-X | 7 |
| 3596 | 142 | 50-X | 55-X | 7 |
| 3596 | 143 | 50-X | 55-X | 7 |
| 3596 | 144 | 50-X | 45-X | 7 |
| 3596 | 145 | 50-X | 45-X | 7 |
| 3596 | 146 | 50-X | 45-X | 7 |
| 3596 | 147 | 50-X | 45-X | 7 |
| 3597 | 092 | 40-X | 45-X | 7 |
| 3597 | 093 | 40-X | 45-X | 7 |
| 3597 | 094 | 40-X | 45-X | 7 |
| 3597 | 095 | 40-X | 45-X | 7 |
| 3597 | 096 | 40-X | 45-X | 7 |
| 3597 | 097 | 40-X | 45-X | 7 |
| 3597 | 098 | 40-X | 45-X | 7 |
| 3609 | 134 | 50-X | 40-X | 7 |

1
2
3
4
5
6
7
8
9
10
11
12
13
14
15
16
17
18
19
20
21
22
23
24
25

| BLOCK | LOT | HEIGHT AND BULK DISTRICT TO BE SUPERSEDED | HEIGHT AND BULK DISTRICT HEREBY APPROVED | SHEET |
|-------|-----|---|--|-------|
| 3609 | 135 | 50-X | 40-X | 7 |
| 3612 | 115 | 40-X | 45-X | 7 |
| 3612 | 116 | 40-X | 45-X | 7 |
| 3612 | 120 | 40-X | 45-X | 7 |
| 3612 | 121 | 40-X | 45-X | 7 |
| 3612 | 122 | 40-X | 45-X | 7 |
| 3612 | 123 | 40-X | 45-X | 7 |
| 3612 | 124 | 40-X | 45-X | 7 |
| 3612 | 125 | 40-X | 45-X | 7 |
| 3612 | 126 | 40-X | 45-X | 7 |
| 3612 | 127 | 40-X | 45-X | 7 |
| 3612 | 128 | 40-X | 45-X | 7 |
| 3612 | 129 | 40-X | 45-X | 7 |
| 3615 | 072 | 65-B | 55-X | 7 |
| 3615 | 073 | 65-B | 55-X | 7 |
| 3615 | 074 | 65-B | 55-X | 7 |
| 3615 | 075 | 65-B | 55-X | 7 |
| 3615 | 076 | 65-B | 55-X | 7 |
| 3615 | 077 | 50-X | 55-X | 7 |
| 3615 | 078 | 50-X | 55-X | 7 |

1
2
3
4
5
6
7
8
9
10
11
12
13
14
15
16
17
18
19
20
21
22
23
24
25

| BLOCK | LOT | HEIGHT AND BULK DISTRICT TO BE SUPERSEDED | HEIGHT AND BULK DISTRICT HEREBY APPROVED | SHEET |
|-------|-----|---|--|-------|
| 3615 | 079 | 65-B | 40-X/65-B | 7 |
| 3615 | 080 | 65-B | 40-X | 7 |
| 3616 | 080 | 65-B | 55-X | 7 |
| 3616 | 081 | 65-B | 55-X | 7 |
| 3616 | 082 | 65-B | 55-X | 7 |
| 3635 | 031 | 50-X | 55-X | 7 |
| 3637 | 084 | 50-X | 40-X | 7 |
| 3637 | 085 | 50-X | 40-X | 7 |
| 3638 | 091 | 50-X | 55-X | 7 |
| 3638 | 092 | 50-X | 55-X | 7 |
| 3638 | 093 | 50-X | 55-X | 7 |
| 3638 | 094 | 50-X | 55-X | 7 |
| 3638 | 095 | 50-X | 55-X | 7 |
| 3638 | 096 | 50-X | 55-X | 7 |
| 3638 | 097 | 50-X | 55-X | 7 |
| 3638 | 098 | 50-X | 55-X | 7 |
| 3638 | 099 | 50-X | 55-X | 7 |
| 3643 | 072 | 50-X | 45-X | 7 |
| 3643 | 073 | 50-X | 45-X | 7 |
| 3731 | 221 | 40-X | 45-X | 1 |

1
2
3
4
5
6
7
8
9
10
11
12
13
14
15
16
17
18
19
20
21
22
23
24
25

| BLOCK | LOT | HEIGHT AND BULK DISTRICT TO BE SUPERSEDED | HEIGHT AND BULK DISTRICT HEREBY APPROVED | SHEET |
|-------|-----|---|--|-------|
| 3731 | 222 | 40-X | 45-X | 1 |
| 3731 | 223 | 40-X | 45-X | 1 |
| 3731 | 224 | 40-X | 45-X | 1 |
| 3731 | 225 | 40-X | 45-X | 1 |
| 3731 | 226 | 40-X | 45-X | 1 |
| 3731 | 227 | 40-X | 45-X | 1 |
| 3731 | 228 | 40-X | 45-X | 1 |
| 3731 | 229 | 40-X | 45-X | 1 |
| 3731 | 230 | 40-X | 45-X | 1 |
| 3731 | 231 | 40-X | 45-X | 1 |
| 3731 | 232 | 40-X | 45-X | 1 |
| 3731 | 233 | 40-X | 45-X | 1 |
| 3731 | 234 | 40-X | 45-X | 1 |
| 3731 | 236 | 40-X | 45-X | 1 |
| 3731 | 237 | 40-X | 45-X | 1 |
| 3731 | 238 | 40-X | 45-X | 1 |
| 3731 | 239 | 40-X | 45-X | 1 |
| 3731 | 240 | 50-X | 45-X/65-X | 1 |
| 3731 | 241 | 50-X | 45-X/65-X | 1 |
| 3731 | 242 | 50-X | 45-X/65-X | 1 |

1
2
3
4
5
6
7
8
9
10
11
12
13
14
15
16
17
18
19
20
21
22
23
24
25

| BLOCK | LOT | HEIGHT AND BULK DISTRICT TO BE SUPERSEDED | HEIGHT AND BULK DISTRICT HEREBY APPROVED | SHEET |
|-------|-----|---|--|-------|
| 3731 | 243 | 40-X | 45-X | 1 |
| 3732 | 234 | 40-X | 45-X | 1 |
| 3732 | 235 | 40-X | 45-X | 1 |
| 3732 | 236 | 40-X | 45-X | 1 |
| 3732 | 237 | 40-X | 45-X | 1 |
| 3732 | 238 | 40-X | 45-X | 1 |
| 3732 | 239 | 40-X | 45-X | 1 |
| 3732 | 261 | 40-X | 45-X | 1 |
| 3732 | 262 | 40-X | 45-X | 1 |
| 3732 | 263 | 40-X | 45-X | 1 |
| 3732 | 264 | 40-X | 45-X | 1 |
| 3732 | 265 | 40-X | 45-X | 1 |
| 3751 | 420 | 80-K | 85-X | 1 |
| 3751 | 421 | 80-K | 85-X | 1 |
| 3751 | 422 | 80-K | 85-X | 1 |
| 3751 | 423 | 80-K | 85-X | 1 |
| 3751 | 424 | 80-K | 85-X | 1 |
| 3751 | 425 | 80-K | 85-X | 1 |
| 3751 | 426 | 80-K | 85-X | 1 |
| 3751 | 427 | 80-K | 85-X | 1 |

1
2
3
4
5
6
7
8
9
10
11
12
13
14
15
16
17
18
19
20
21
22
23
24
25

| BLOCK | LOT | HEIGHT AND BULK DISTRICT TO BE SUPERSEDED | HEIGHT AND BULK DISTRICT HEREBY APPROVED | SHEET |
|-------|-----|---|--|-------|
| 3751 | 428 | 80-K | 85-X | 1 |
| 3751 | 429 | 80-K | 85-X | 1 |
| 3751 | 430 | 80-K | 85-X | 1 |
| 3751 | 431 | 80-K | 85-X | 1 |
| 3751 | 432 | 80-K | 85-X | 1 |
| 3751 | 433 | 80-K | 85-X | 1 |
| 3751 | 434 | 80-K | 85-X | 1 |
| 3751 | 435 | 80-K | 85-X | 1 |
| 3751 | 436 | 80-K | 85-X | 1 |
| 3751 | 437 | 80-K | 85-X | 1 |
| 3751 | 438 | 80-K | 85-X | 1 |
| 3751 | 439 | 80-K | 85-X | 1 |
| 3751 | 440 | 80-K | 85-X | 1 |
| 3751 | 441 | 80-K | 85-X | 1 |
| 3751 | 442 | 80-K | 85-X | 1 |
| 3751 | 443 | 80-K | 85-X | 1 |
| 3751 | 444 | 80-K | 85-X | 1 |
| 3751 | 445 | 80-K | 85-X | 1 |
| 3751 | 446 | 80-K | 85-X | 1 |
| 3751 | 447 | 80-K | 85-X | 1 |

1
2
3
4
5
6
7
8
9
10
11
12
13
14
15
16
17
18
19
20
21
22
23
24
25

| BLOCK | LOT | HEIGHT AND BULK DISTRICT TO BE SUPERSEDED | HEIGHT AND BULK DISTRICT HEREBY APPROVED | SHEET |
|-------|-----|---|--|-------|
| 3751 | 448 | 80-K | 85-X | 1 |
| 3751 | 449 | 80-K | 85-X | 1 |
| 3751 | 450 | 80-K | 85-X | 1 |
| 3751 | 451 | 80-K | 85-X | 1 |
| 3751 | 452 | 80-K | 85-X | 1 |
| 3751 | 453 | 80-K | 85-X | 1 |
| 3751 | 454 | 80-K | 85-X | 1 |
| 3751 | 455 | 80-K | 85-X | 1 |
| 3751 | 456 | 80-K | 85-X | 1 |
| 3751 | 457 | 80-K | 85-X | 1 |
| 3751 | 458 | 80-K | 85-X | 1 |
| 3751 | 459 | 80-K | 85-X | 1 |
| 3751 | 460 | 80-K | 85-X | 1 |
| 3751 | 461 | 80-K | 85-X | 1 |
| 3751 | 462 | 80-K | 85-X | 1 |
| 3751 | 463 | 80-K | 85-X | 1 |
| 3751 | 464 | 80-K | 85-X | 1 |
| 3751 | 465 | 80-K | 85-X | 1 |
| 3751 | 466 | 80-K | 85-X | 1 |
| 3751 | 467 | 80-K | 85-X | 1 |

1
2
3
4
5
6
7
8
9
10
11
12
13
14
15
16
17
18
19
20
21
22
23
24
25

| BLOCK | LOT | HEIGHT AND BULK DISTRICT TO BE SUPERSEDED | HEIGHT AND BULK DISTRICT HEREBY APPROVED | SHEET |
|-------|-----|---|--|-------|
| 3751 | 468 | 80-K | 85-X | 1 |
| 3751 | 469 | 80-K | 85-X | 1 |
| 3751 | 470 | 80-K | 85-X | 1 |
| 3751 | 471 | 80-K | 85-X | 1 |
| 3751 | 472 | 80-K | 85-X | 1 |
| 3751 | 473 | 80-K | 85-X | 1 |
| 3751 | 474 | 80-K | 85-X | 1 |
| 3751 | 475 | 80-K | 85-X | 1 |
| 3751 | 476 | 80-K | 85-X | 1 |
| 3751 | 477 | 80-K | 85-X | 1 |
| 3751 | 478 | 80-K | 85-X | 1 |
| 3751 | 479 | 80-K | 85-X | 1 |
| 3751 | 480 | 80-K | 85-X | 1 |
| 3751 | 481 | 80-K | 85-X | 1 |
| 3751 | 482 | 80-K | 85-X | 1 |
| 3751 | 483 | 80-K | 85-X | 1 |
| 3751 | 484 | 80-K | 85-X | 1 |
| 3751 | 485 | 80-K | 85-X | 1 |
| 3751 | 486 | 80-K | 85-X | 1 |
| 3751 | 487 | 80-K | 85-X | 1 |

1
2
3
4
5
6
7
8
9
10
11
12
13
14
15
16
17
18
19
20
21
22
23
24
25

| BLOCK | LOT | HEIGHT AND BULK DISTRICT TO BE SUPERSEDED | HEIGHT AND BULK DISTRICT HEREBY APPROVED | SHEET |
|-------|-----|---|--|-------|
| 3751 | 488 | 80-K | 85-X | 1 |
| 3751 | 489 | 80-K | 85-X | 1 |
| 3751 | 490 | 80-K | 85-X | 1 |
| 3751 | 491 | 80-K | 85-X | 1 |
| 3751 | 492 | 80-K | 85-X | 1 |
| 3751 | 493 | 80-K | 85-X | 1 |
| 3751 | 494 | 80-K | 85-X | 1 |
| 3751 | 495 | 80-K | 85-X | 1 |
| 3751 | 496 | 80-K | 85-X | 1 |
| 3751 | 497 | 80-K | 85-X | 1 |
| 3751 | 498 | 80-K | 85-X | 1 |
| 3751 | 499 | 80-K | 85-X | 1 |
| 3751 | 500 | 80-K | 85-X | 1 |
| 3751 | 501 | 80-K | 85-X | 1 |
| 3751 | 502 | 80-K | 85-X | 1 |
| 3751 | 503 | 80-K | 85-X | 1 |
| 3751 | 504 | 80-K | 85-X | 1 |
| 3751 | 505 | 80-K | 85-X | 1 |
| 3751 | 506 | 80-K | 85-X | 1 |
| 3751 | 507 | 80-K | 85-X | 1 |

1
2
3
4
5
6
7
8
9
10
11
12
13
14
15
16
17
18
19
20
21
22
23
24
25

| BLOCK | LOT | HEIGHT AND BULK DISTRICT TO BE SUPERSEDED | HEIGHT AND BULK DISTRICT HEREBY APPROVED | SHEET |
|-------|-----|---|--|-------|
| 3751 | 508 | 80-K | 85-X | 1 |
| 3751 | 509 | 80-K | 85-X | 1 |
| 3751 | 510 | 80-K | 85-X | 1 |
| 3751 | 511 | 80-K | 85-X | 1 |
| 3751 | 512 | 80-K | 85-X | 1 |
| 3751 | 513 | 80-K | 85-X | 1 |
| 3751 | 514 | 80-K | 85-X | 1 |
| 3751 | 515 | 80-K | 85-X | 1 |
| 3751 | 516 | 80-K | 85-X | 1 |
| 3751 | 517 | 80-K | 85-X | 1 |
| 3751 | 518 | 80-K | 85-X | 1 |
| 3751 | 519 | 80-K | 85-X | 1 |
| 3751 | 520 | 80-K | 85-X | 1 |
| 3751 | 521 | 80-K | 85-X | 1 |
| 3751 | 522 | 80-K | 85-X | 1 |
| 3752 | 501 | 40-X/85-B | 45-X/85-X | 1 |
| 3752 | 502 | 40-X/85-B | 45-X/85-X | 1 |
| 3752 | 521 | 40-X/85-B | 45-X/85-X | 1 |
| 3752 | 522 | 40-X/85-B | 45-X/85-X | 1 |
| 3752 | 523 | 40-X/85-B | 45-X/85-X | 1 |

1
2
3
4
5
6
7
8
9
10
11
12
13
14
15
16
17
18
19
20
21
22
23
24
25

| BLOCK | LOT | HEIGHT AND BULK DISTRICT TO BE SUPERSEDED | HEIGHT AND BULK DISTRICT HEREBY APPROVED | SHEET |
|-------|-----|---|--|-------|
| 3752 | 524 | 40-X/85-B | 45-X/85-X | 1 |
| 3752 | 525 | 40-X/85-B | 45-X/85-X | 1 |
| 3752 | 526 | 40-X/85-B | 45-X/85-X | 1 |
| 3752 | 527 | 40-X/85-B | 45-X/85-X | 1 |
| 3752 | 528 | 40-X/85-B | 45-X/85-X | 1 |
| 3752 | 529 | 40-X/85-B | 45-X/85-X | 1 |
| 3752 | 530 | 40-X/85-B | 45-X/85-X | 1 |
| 3752 | 531 | 40-X/85-B | 45-X/85-X | 1 |
| 3752 | 532 | 40-X/85-B | 45-X/85-X | 1 |
| 3752 | 533 | 40-X/85-B | 45-X/85-X | 1 |
| 3752 | 534 | 40-X/85-B | 45-X/85-X | 1 |
| 3752 | 535 | 40-X/85-B | 45-X/85-X | 1 |
| 3752 | 536 | 40-X/85-B | 45-X/85-X | 1 |
| 3752 | 537 | 40-X/85-B | 45-X/85-X | 1 |
| 3752 | 538 | 40-X/85-B | 45-X/85-X | 1 |
| 3752 | 539 | 40-X/85-B | 45-X/85-X | 1 |
| 3752 | 540 | 40-X/85-B | 45-X/85-X | 1 |
| 3752 | 541 | 40-X/85-B | 45-X/85-X | 1 |
| 3752 | 542 | 40-X/85-B | 45-X/85-X | 1 |
| 3752 | 543 | 40-X/85-B | 45-X/85-X | 1 |

1
2
3
4
5
6
7
8
9
10
11
12
13
14
15
16
17
18
19
20
21
22
23
24
25

| BLOCK | LOT | HEIGHT AND BULK DISTRICT TO BE SUPERSEDED | HEIGHT AND BULK DISTRICT HEREBY APPROVED | SHEET |
|-------|-----|---|--|-------|
| 3752 | 544 | 40-X/85-B | 45-X/85-X | 1 |
| 3752 | 545 | 40-X/85-B | 45-X/85-X | 1 |
| 3752 | 546 | 40-X/85-B | 45-X/85-X | 1 |
| 3752 | 547 | 40-X/85-B | 45-X/85-X | 1 |
| 3752 | 548 | 40-X/85-B | 45-X/85-X | 1 |
| 3752 | 549 | 40-X/85-B | 45-X/85-X | 1 |
| 3752 | 550 | 40-X/85-B | 45-X/85-X | 1 |
| 3752 | 551 | 40-X/85-B | 45-X/85-X | 1 |
| 3752 | 552 | 40-X/85-B | 45-X/85-X | 1 |
| 3752 | 553 | 40-X/85-B | 45-X/85-X | 1 |
| 3752 | 554 | 40-X/85-B | 45-X/85-X | 1 |
| 3752 | 555 | 40-X/85-B | 45-X/85-X | 1 |
| 3752 | 556 | 40-X/85-B | 45-X/85-X | 1 |
| 3752 | 557 | 40-X/85-B | 45-X/85-X | 1 |
| 3752 | 558 | 40-X/85-B | 45-X/85-X | 1 |
| 3752 | 559 | 40-X/85-B | 45-X/85-X | 1 |
| 3752 | 560 | 40-X/85-B | 45-X/85-X | 1 |
| 3752 | 561 | 40-X/85-B | 45-X/85-X | 1 |
| 3752 | 562 | 40-X/85-B | 45-X/85-X | 1 |
| 3752 | 563 | 40-X/85-B | 45-X/85-X | 1 |

1
2
3
4
5
6
7
8
9
10
11
12
13
14
15
16
17
18
19
20
21
22
23
24
25

| BLOCK | LOT | HEIGHT AND BULK DISTRICT TO BE SUPERSEDED | HEIGHT AND BULK DISTRICT HEREBY APPROVED | SHEET |
|-------|-----|---|--|-------|
| 3752 | 564 | 40-X/85-B | 45-X/85-X | 1 |
| 3752 | 565 | 40-X/85-B | 45-X/85-X | 1 |
| 3752 | 566 | 40-X/85-B | 45-X/85-X | 1 |
| 3752 | 567 | 40-X/85-B | 45-X/85-X | 1 |
| 3752 | 568 | 40-X/85-B | 45-X/85-X | 1 |
| 3752 | 569 | 40-X/85-B | 45-X/85-X | 1 |
| 3752 | 570 | 40-X/85-B | 45-X/85-X | 1 |
| 3752 | 571 | 40-X/85-B | 45-X/85-X | 1 |
| 3752 | 572 | 40-X/85-B | 45-X/85-X | 1 |
| 3752 | 573 | 40-X/85-B | 45-X/85-X | 1 |
| 3752 | 574 | 40-X/85-B | 45-X/85-X | 1 |
| 3752 | 575 | 40-X/85-B | 45-X/85-X | 1 |
| 3752 | 576 | 40-X/85-B | 45-X/85-X | 1 |
| 3752 | 577 | 40-X/85-B | 45-X/85-X | 1 |
| 3752 | 578 | 40-X/85-B | 45-X/85-X | 1 |
| 3752 | 579 | 40-X/85-B | 45-X/85-X | 1 |
| 3752 | 580 | 40-X/85-B | 45-X/85-X | 1 |
| 3752 | 581 | 40-X/85-B | 45-X/85-X | 1 |
| 3752 | 582 | 40-X/85-B | 45-X/85-X | 1 |
| 3752 | 583 | 40-X/85-B | 45-X/85-X | 1 |

1
2
3
4
5
6
7
8
9
10
11
12
13
14
15
16
17
18
19
20
21
22
23
24
25

| BLOCK | LOT | HEIGHT AND BULK DISTRICT TO BE SUPERSEDED | HEIGHT AND BULK DISTRICT HEREBY APPROVED | SHEET |
|-------|-----|---|--|-------|
| 3752 | 584 | 40-X/85-B | 45-X/85-X | 1 |
| 3752 | 585 | 40-X/85-B | 45-X/85-X | 1 |
| 3752 | 586 | 40-X/85-B | 45-X/85-X | 1 |
| 3752 | 587 | 40-X/85-B | 45-X/85-X | 1 |
| 3752 | 588 | 40-X/85-B | 45-X/85-X | 1 |
| 3752 | 589 | 40-X/85-B | 45-X/85-X | 1 |
| 3776 | 455 | 50-X | 55-X/65-X | 1 |
| 3800 | 006 | 50-X | 68-X | 8 |
| 3800 | 007 | 50-X | 68-X | 8 |
| 3800 | 008 | 50-X | 68-X | 8 |
| 3800 | 009 | 50-X | 68-X | 8 |
| 3800 | 010 | 50-X | 68-X | 8 |
| 3800 | 011 | 50-X | 68-X | 8 |
| 3800 | 012 | 50-X | 68-X | 8 |
| 3800 | 013 | 50-X | 68-X | 8 |
| 3800 | 014 | 50-X | 68-X | 8 |
| 3800 | 015 | 50-X | 68-X | 8 |
| 3800 | 016 | 50-X | 68-X | 8 |
| 3800 | 017 | 50-X | 68-X | 8 |
| 3800 | 018 | 50-X | 68-X | 8 |

1
2
3
4
5
6
7
8
9
10
11
12
13
14
15
16
17
18
19
20
21
22
23
24
25

| BLOCK | LOT | HEIGHT AND BULK DISTRICT TO BE SUPERSEDED | HEIGHT AND BULK DISTRICT HEREBY APPROVED | SHEET |
|-------|-----|---|--|-------|
| 3800 | 019 | 50-X | 68-X | 8 |
| 3800 | 020 | 50-X | 68-X | 8 |
| 3800 | 021 | 50-X | 68-X | 8 |
| 3800 | 022 | 50-X | 68-X | 8 |
| 3800 | 023 | 50-X | 68-X | 8 |
| 3800 | 024 | 50-X | 68-X | 8 |
| 3800 | 025 | 50-X | 68-X | 8 |
| 3800 | 026 | 50-X | 68-X | 8 |
| 3800 | 027 | 50-X | 68-X | 8 |
| 3800 | 028 | 50-X | 68-X | 8 |
| 3800 | 029 | 50-X | 68-X | 8 |
| 3800 | 030 | 50-X | 68-X | 8 |
| 3800 | 031 | 50-X | 68-X | 8 |
| 3800 | 032 | 50-X | 68-X | 8 |
| 3800 | 033 | 50-X | 68-X | 8 |
| 3800 | 034 | 50-X | 68-X | 8 |
| 3800 | 035 | 50-X | 68-X | 8 |
| 3800 | 036 | 50-X | 68-X | 8 |
| 3800 | 037 | 50-X | 68-X | 8 |
| 3800 | 038 | 50-X | 68-X | 8 |

1
2
3
4
5
6
7
8
9
10
11
12
13
14
15
16
17
18
19
20
21
22
23
24
25

| BLOCK | LOT | HEIGHT AND BULK DISTRICT TO BE SUPERSEDED | HEIGHT AND BULK DISTRICT HEREBY APPROVED | SHEET |
|-------|-----|---|--|-------|
| 3800 | 039 | 50-X | 68-X | 8 |
| 3800 | 040 | 50-X | 68-X | 8 |
| 3800 | 041 | 50-X | 68-X | 8 |
| 3800 | 042 | 50-X | 68-X | 8 |
| 3800 | 043 | 50-X | 68-X | 8 |
| 3800 | 044 | 50-X | 68-X | 8 |
| 3800 | 045 | 50-X | 68-X | 8 |
| 3800 | 046 | 50-X | 68-X | 8 |
| 3800 | 047 | 50-X | 68-X | 8 |
| 3800 | 048 | 50-X | 68-X | 8 |
| 3800 | 049 | 50-X | 68-X | 8 |
| 3800 | 050 | 50-X | 68-X | 8 |
| 3800 | 051 | 50-X | 68-X | 8 |
| 3800 | 052 | 50-X | 68-X | 8 |
| 3800 | 053 | 50-X | 68-X | 8 |
| 3800 | 054 | 50-X | 68-X | 8 |
| 3800 | 055 | 50-X | 68-X | 8 |
| 3800 | 056 | 50-X | 68-X | 8 |
| 3800 | 057 | 50-X | 68-X | 8 |
| 3800 | 058 | 50-X | 68-X | 8 |

1
2
3
4
5
6
7
8
9
10
11
12
13
14
15
16
17
18
19
20
21
22
23
24
25

| BLOCK | LOT | HEIGHT AND BULK DISTRICT TO BE SUPERSEDED | HEIGHT AND BULK DISTRICT HEREBY APPROVED | SHEET |
|-------|-----|---|--|-------|
| 3800 | 059 | 50-X | 68-X | 8 |
| 3800 | 060 | 50-X | 68-X | 8 |
| 3800 | 061 | 50-X | 68-X | 8 |
| 3800 | 062 | 50-X | 68-X | 8 |
| 3800 | 063 | 50-X | 68-X | 8 |
| 3800 | 064 | 50-X | 68-X | 8 |
| 3800 | 065 | 50-X | 68-X | 8 |
| 3800 | 066 | 50-X | 68-X | 8 |
| 3800 | 067 | 50-X | 68-X | 8 |
| 3800 | 068 | 50-X | 68-X | 8 |
| 3800 | 069 | 50-X | 68-X | 8 |
| 3800 | 070 | 50-X | 68-X | 8 |
| 3800 | 071 | 50-X | 68-X | 8 |
| 3800 | 072 | 50-X | 68-X | 8 |
| 3800 | 073 | 50-X | 68-X | 8 |
| 3800 | 074 | 50-X | 68-X | 8 |
| 3800 | 075 | 50-X | 68-X | 8 |
| 3800 | 076 | 50-X | 68-X | 8 |
| 3800 | 077 | 50-X | 68-X | 8 |
| 3800 | 078 | 50-X | 68-X | 8 |

| | BLOCK | LOT | HEIGHT AND BULK DISTRICT TO BE SUPERSEDED | HEIGHT AND BULK DISTRICT HEREBY APPROVED | SHEET |
|----|-------|-----|---|--|-------|
| 1 | 3800 | 079 | 50-X | 68-X | 8 |
| 2 | 3800 | 080 | 50-X | 68-X | 8 |
| 3 | 3800 | 081 | 50-X | 68-X | 8 |
| 4 | 3800 | 082 | 50-X | 68-X | 8 |
| 5 | 3800 | 083 | 50-X | 68-X | 8 |
| 6 | 3800 | 084 | 50-X | 68-X | 8 |
| 7 | 3800 | 085 | 50-X | 68-X | 8 |
| 8 | 3800 | 086 | 50-X | 68-X | 8 |
| 9 | 3800 | 087 | 50-X | 68-X | 8 |
| 10 | 3800 | 088 | 50-X | 68-X | 8 |
| 11 | 3800 | 089 | 50-X | 68-X | 8 |
| 12 | 3800 | 090 | 50-X | 68-X | 8 |
| 13 | 3800 | 091 | 50-X | 68-X | 8 |
| 14 | 3800 | 092 | 50-X | 68-X | 8 |
| 15 | 3800 | 093 | 50-X | 68-X | 8 |
| 16 | 3800 | 094 | 50-X | 68-X | 8 |
| 17 | 3800 | 095 | 50-X | 68-X | 8 |
| 18 | 3800 | 096 | 50-X | 68-X | 8 |
| 19 | 3800 | 097 | 50-X | 68-X | 8 |
| 20 | 3800 | 098 | 50-X | 68-X | 8 |

1
2
3
4
5
6
7
8
9
10
11
12
13
14
15
16
17
18
19
20
21
22
23
24
25

| BLOCK | LOT | HEIGHT AND BULK DISTRICT TO BE SUPERSEDED | HEIGHT AND BULK DISTRICT HEREBY APPROVED | SHEET |
|-------|-----|---|--|-------|
| 3800 | 099 | 50-X | 68-X | 8 |
| 3800 | 100 | 50-X | 68-X | 8 |
| 3800 | 101 | 50-X | 68-X | 8 |
| 3800 | 102 | 50-X | 68-X | 8 |
| 3800 | 103 | 50-X | 68-X | 8 |
| 3800 | 104 | 50-X | 68-X | 8 |
| 3800 | 105 | 50-X | 68-X | 8 |
| 3800 | 106 | 50-X | 68-X | 8 |
| 3800 | 107 | 50-X | 68-X | 8 |
| 3800 | 108 | 50-X | 68-X | 8 |
| 3800 | 109 | 50-X | 68-X | 8 |
| 3800 | 110 | 50-X | 68-X | 8 |
| 3800 | 111 | 50-X | 68-X | 8 |
| 3800 | 112 | 50-X | 68-X | 8 |
| 3800 | 113 | 50-X | 68-X | 8 |
| 3800 | 114 | 50-X | 68-X | 8 |
| 3800 | 115 | 50-X | 68-X | 8 |
| 3800 | 116 | 50-X | 68-X | 8 |
| 3800 | 117 | 50-X | 68-X | 8 |
| 3800 | 118 | 50-X | 68-X | 8 |

1
2
3
4
5
6
7
8
9
10
11
12
13
14
15
16
17
18
19
20
21
22
23
24
25

| BLOCK | LOT | HEIGHT AND BULK DISTRICT TO BE SUPERSEDED | HEIGHT AND BULK DISTRICT HEREBY APPROVED | SHEET |
|-------|-----|---|--|-------|
| 3800 | 119 | 50-X | 68-X | 8 |
| 3800 | 120 | 50-X | 68-X | 8 |
| 3800 | 121 | 50-X | 68-X | 8 |
| 3800 | 122 | 50-X | 68-X | 8 |
| 3800 | 123 | 50-X | 68-X | 8 |
| 3800 | 124 | 50-X | 68-X | 8 |
| 3800 | 125 | 50-X | 68-X | 8 |
| 3800 | 126 | 50-X | 68-X | 8 |
| 3800 | 127 | 50-X | 68-X | 8 |
| 3800 | 128 | 50-X | 68-X | 8 |
| 3800 | 129 | 50-X | 68-X | 8 |
| 3800 | 130 | 50-X | 68-X | 8 |
| 3800 | 131 | 50-X | 68-X | 8 |
| 3800 | 132 | 50-X | 68-X | 8 |
| 3800 | 133 | 50-X | 68-X | 8 |
| 3800 | 134 | 50-X | 68-X | 8 |
| 3800 | 135 | 50-X | 68-X | 8 |
| 3800 | 136 | 50-X | 68-X | 8 |
| 3800 | 137 | 50-X | 68-X | 8 |
| 3800 | 138 | 50-X | 68-X | 8 |

1
2
3
4
5
6
7
8
9
10
11
12
13
14
15
16
17
18
19
20
21
22
23
24
25

| BLOCK | LOT | HEIGHT AND BULK DISTRICT TO BE SUPERSEDED | HEIGHT AND BULK DISTRICT HEREBY APPROVED | SHEET |
|-------|-----|---|--|-------|
| 3800 | 139 | 50-X | 68-X | 8 |
| 3800 | 140 | 50-X | 68-X | 8 |
| 3800 | 141 | 50-X | 68-X | 8 |
| 3800 | 142 | 50-X | 68-X | 8 |
| 3800 | 143 | 50-X | 68-X | 8 |
| 3800 | 144 | 50-X | 68-X | 8 |
| 3800 | 145 | 50-X | 68-X | 8 |
| 3800 | 146 | 50-X | 68-X | 8 |
| 3800 | 147 | 50-X | 68-X | 8 |
| 3800 | 148 | 50-X | 68-X | 8 |
| 3800 | 149 | 50-X | 68-X | 8 |
| 3800 | 150 | 50-X | 68-X | 8 |
| 3800 | 151 | 50-X | 68-X | 8 |
| 3800 | 152 | 50-X | 68-X | 8 |
| 3800 | 153 | 50-X | 68-X | 8 |
| 3800 | 154 | 50-X | 68-X | 8 |
| 3800 | 155 | 50-X | 68-X | 8 |
| 3800 | 156 | 50-X | 68-X | 8 |
| 3800 | 157 | 50-X | 68-X | 8 |
| 3800 | 158 | 50-X | 68-X | 8 |

1
2
3
4
5
6
7
8
9
10
11
12
13
14
15
16
17
18
19
20
21
22
23
24
25

| BLOCK | LOT | HEIGHT AND BULK DISTRICT TO BE SUPERSEDED | HEIGHT AND BULK DISTRICT HEREBY APPROVED | SHEET |
|-------|-----|---|--|-------|
| 3800 | 159 | 50-X | 68-X | 8 |
| 3800 | 160 | 50-X | 68-X | 8 |
| 3800 | 161 | 50-X | 68-X | 8 |
| 3800 | 162 | 50-X | 68-X | 8 |
| 3800 | 163 | 50-X | 68-X | 8 |
| 3800 | 164 | 50-X | 68-X | 8 |
| 3800 | 165 | 50-X | 68-X | 8 |
| 3800 | 166 | 50-X | 68-X | 8 |
| 3800 | 167 | 50-X | 68-X | 8 |
| 3800 | 168 | 50-X | 68-X | 8 |
| 3800 | 169 | 50-X | 68-X | 8 |
| 3800 | 170 | 50-X | 68-X | 8 |
| 3800 | 171 | 50-X | 68-X | 8 |
| 3800 | 172 | 50-X | 68-X | 8 |
| 3800 | 173 | 50-X | 68-X | 8 |
| 3800 | 174 | 50-X | 68-X | 8 |
| 3800 | 175 | 50-X | 68-X | 8 |
| 3800 | 176 | 50-X | 68-X | 8 |
| 3800 | 177 | 50-X | 68-X | 8 |
| 3800 | 178 | 50-X | 68-X | 8 |

1
2
3
4
5
6
7
8
9
10
11
12
13
14
15
16
17
18
19
20
21
22
23
24
25

| BLOCK | LOT | HEIGHT AND BULK DISTRICT TO BE SUPERSEDED | HEIGHT AND BULK DISTRICT HEREBY APPROVED | SHEET |
|-------|-----|---|--|-------|
| 3800 | 179 | 50-X | 68-X | 8 |
| 3800 | 180 | 50-X | 68-X | 8 |
| 3800 | 181 | 50-X | 68-X | 8 |
| 3800 | 182 | 50-X | 68-X | 8 |
| 3800 | 183 | 50-X | 68-X | 8 |
| 3800 | 184 | 50-X | 68-X | 8 |
| 3800 | 185 | 50-X | 68-X | 8 |
| 3800 | 186 | 50-X | 68-X | 8 |
| 3800 | 187 | 50-X | 68-X | 8 |
| 3800 | 188 | 50-X | 68-X | 8 |
| 3800 | 189 | 50-X | 68-X | 8 |
| 3800 | 190 | 50-X | 68-X | 8 |
| 3800 | 191 | 50-X | 68-X | 8 |
| 3800 | 192 | 50-X | 68-X | 8 |
| 3800 | 193 | 50-X | 68-X | 8 |
| 3800 | 194 | 50-X | 68-X | 8 |
| 3800 | 195 | 50-X | 68-X | 8 |
| 3800 | 196 | 50-X | 68-X | 8 |
| 3800 | 197 | 50-X | 68-X | 8 |
| 3800 | 198 | 50-X | 68-X | 8 |

1
2
3
4
5
6
7
8
9
10
11
12
13
14
15
16
17
18
19
20
21
22
23
24
25

| BLOCK | LOT | HEIGHT AND BULK DISTRICT TO BE SUPERSEDED | HEIGHT AND BULK DISTRICT HEREBY APPROVED | SHEET |
|-------|-----|---|--|-------|
| 3800 | 199 | 50-X | 68-X | 8 |
| 3800 | 200 | 50-X | 68-X | 8 |
| 3800 | 201 | 50-X | 68-X | 8 |
| 3800 | 202 | 50-X | 68-X | 8 |
| 3800 | 203 | 50-X | 68-X | 8 |
| 3800 | 204 | 50-X | 68-X | 8 |
| 3800 | 205 | 50-X | 68-X | 8 |
| 3800 | 206 | 50-X | 68-X | 8 |
| 3800 | 207 | 50-X | 68-X | 8 |
| 3800 | 208 | 50-X | 68-X | 8 |
| 3800 | 209 | 50-X | 68-X | 8 |
| 3800 | 210 | 50-X | 68-X | 8 |
| 3800 | 211 | 50-X | 68-X | 8 |
| 3800 | 212 | 50-X | 68-X | 8 |
| 3800 | 213 | 50-X | 68-X | 8 |
| 3800 | 214 | 50-X | 68-X | 8 |
| 3800 | 215 | 50-X | 68-X | 8 |
| 3800 | 216 | 50-X | 68-X | 8 |
| 3800 | 217 | 50-X | 68-X | 8 |
| 3800 | 218 | 50-X | 68-X | 8 |

1
2
3
4
5
6
7
8
9
10
11
12
13
14
15
16
17
18
19
20
21
22
23
24
25

| BLOCK | LOT | HEIGHT AND BULK DISTRICT TO BE SUPERSEDED | HEIGHT AND BULK DISTRICT HEREBY APPROVED | SHEET |
|-------|------|---|--|-------|
| 3800 | 219 | 50-X | 68-X | 8 |
| 3800 | 220 | 50-X | 68-X | 8 |
| 3800 | 221 | 50-X | 68-X | 8 |
| 3800 | 222 | 50-X | 68-X | 8 |
| 3800 | 223 | 50-X | 68-X | 8 |
| 3800 | 224 | 50-X | 68-X | 8 |
| 3800 | 225 | 50-X | 68-X | 8 |
| 3800 | 226 | 50-X | 68-X | 8 |
| 3800 | 227 | 50-X | 68-X | 8 |
| 3800 | 228 | 50-X | 68-X | 8 |
| 3800 | 229 | 50-X | 68-X | 8 |
| 3800 | 230 | 50-X | 68-X | 8 |
| 3800 | 231 | 50-X | 68-X | 8 |
| 3807 | 021 | 50-X | 58-X | 8 |
| 3808 | 003 | 50-X | 58-X | 8 |
| 3808 | 004 | 50-X | 58-X | 8 |
| 3905 | 011 | 40-X | 68-X | 8 |
| 3905 | 012 | 40-X | 68-X | 8 |
| 3924 | 008 | 40-X | 68-X | 7 |
| 3949 | 001A | 40-X | 68-X | 8 |

1
2
3
4
5
6
7
8
9
10
11
12
13
14
15
16
17
18
19
20
21
22
23
24
25

| BLOCK | LOT | HEIGHT AND BULK DISTRICT TO BE SUPERSEDED | HEIGHT AND BULK DISTRICT HEREBY APPROVED | SHEET |
|-------|-----|---|--|-------|
| 3978 | 002 | 40-X | 45-X | 8 |
| 3978 | 003 | 40-X | 45-X | 8 |
| 3978 | 004 | 40-X | 45-X | 8 |
| 3978 | 005 | 40-X | 45-X | 8 |
| 3978 | 006 | 40-X | 45-X | 8 |
| 3978 | 007 | 40-X | 45-X | 8 |
| 3978 | 008 | 40-X | 45-X | 8 |
| 3978 | 009 | 40-X | 45-X | 8 |
| 3978 | 010 | 40-X | 45-X | 8 |
| 3978 | 011 | 40-X | 45-X | 8 |
| 3978 | 012 | 40-X | 45-X | 8 |
| 3978 | 013 | 40-X | 45-X | 8 |
| 3978 | 014 | 40-X | 45-X | 8 |
| 3978 | 015 | 40-X | 45-X | 8 |
| 3978 | 016 | 40-X | 45-X | 8 |
| 3978 | 017 | 40-X | 45-X | 8 |
| 3978 | 018 | 40-X | 45-X | 8 |
| 3978 | 019 | 40-X | 45-X | 8 |
| 3978 | 020 | 40-X | 45-X | 8 |
| 3978 | 021 | 40-X | 45-X | 8 |

1
2
3
4
5
6
7
8
9
10
11
12
13
14
15
16
17
18
19
20
21
22
23
24
25

| BLOCK | LOT | HEIGHT AND BULK DISTRICT TO BE SUPERSEDED | HEIGHT AND BULK DISTRICT HEREBY APPROVED | SHEET |
|-------|-----|---|--|-------|
| 3978 | 022 | 40-X | 45-X | 8 |
| 3978 | 023 | 40-X | 45-X | 8 |
| 3978 | 024 | 40-X | 45-X | 8 |
| 3978 | 025 | 40-X | 45-X | 8 |
| 3978 | 026 | 40-X | 45-X | 8 |
| 3978 | 027 | 40-X | 45-X | 8 |
| 3978 | 028 | 40-X | 45-X | 8 |
| 3978 | 029 | 40-X | 45-X | 8 |
| 3978 | 030 | 40-X | 45-X | 8 |
| 3978 | 031 | 40-X | 45-X | 8 |
| 3978 | 032 | 40-X | 45-X | 8 |
| 3978 | 033 | 40-X | 45-X | 8 |
| 3978 | 034 | 40-X | 45-X | 8 |
| 3978 | 035 | 40-X | 45-X | 8 |
| 3978 | 036 | 40-X | 45-X | 8 |
| 3978 | 037 | 40-X | 45-X | 8 |
| 3978 | 038 | 40-X | 45-X | 8 |
| 3978 | 039 | 40-X | 45-X | 8 |
| 3978 | 040 | 40-X | 45-X | 8 |
| 3978 | 041 | 40-X | 45-X | 8 |

1
2
3
4
5
6
7
8
9
10
11
12
13
14
15
16
17
18
19
20
21
22
23
24
25

| BLOCK | LOT | HEIGHT AND BULK DISTRICT TO BE SUPERSEDED | HEIGHT AND BULK DISTRICT HEREBY APPROVED | SHEET |
|-------|-----|---|--|-------|
| 3978 | 042 | 40-X | 45-X | 8 |
| 3978 | 043 | 40-X | 45-X | 8 |
| 3978 | 044 | 40-X | 45-X | 8 |
| 3978 | 045 | 40-X | 45-X | 8 |
| 3978 | 046 | 40-X | 45-X | 8 |
| 3978 | 047 | 40-X | 45-X | 8 |
| 3978 | 048 | 40-X | 45-X | 8 |
| 3978 | 049 | 40-X | 45-X | 8 |
| 3978 | 050 | 40-X | 45-X | 8 |
| 3978 | 051 | 40-X | 45-X | 8 |
| 3978 | 052 | 40-X | 45-X | 8 |
| 3978 | 053 | 40-X | 45-X | 8 |
| 3978 | 054 | 40-X | 45-X | 8 |
| 3978 | 055 | 40-X | 45-X | 8 |
| 3978 | 056 | 40-X | 45-X | 8 |
| 3978 | 057 | 40-X | 45-X | 8 |
| 3978 | 058 | 40-X | 45-X | 8 |
| 3978 | 059 | 40-X | 45-X | 8 |
| 3978 | 060 | 40-X | 45-X | 8 |
| 3978 | 061 | 40-X | 45-X | 8 |

1
2
3
4
5
6
7
8
9
10
11
12
13
14
15
16
17
18
19
20
21
22
23
24
25

| BLOCK | LOT | HEIGHT AND BULK DISTRICT TO BE SUPERSEDED | HEIGHT AND BULK DISTRICT HEREBY APPROVED | SHEET |
|-------|-----|---|--|-------|
| 3978 | 062 | 40-X | 45-X | 8 |
| 3978 | 063 | 40-X | 45-X | 8 |
| 3978 | 064 | 40-X | 45-X | 8 |
| 3978 | 065 | 40-X | 45-X | 8 |
| 3978 | 066 | 40-X | 45-X | 8 |
| 3978 | 067 | 40-X | 45-X | 8 |
| 3978 | 068 | 40-X | 45-X | 8 |
| 3978 | 069 | 40-X | 45-X | 8 |
| 3978 | 070 | 40-X | 45-X | 8 |
| 3978 | 071 | 40-X | 45-X | 8 |
| 3978 | 072 | 40-X | 45-X | 8 |
| 3978 | 073 | 40-X | 45-X | 8 |
| 3978 | 074 | 40-X | 45-X | 8 |
| 3978 | 075 | 40-X | 45-X | 8 |
| 3978 | 076 | 40-X | 45-X | 8 |
| 3978 | 077 | 40-X | 45-X | 8 |
| 3978 | 078 | 40-X | 45-X | 8 |
| 3978 | 079 | 40-X | 45-X | 8 |
| 3978 | 080 | 40-X | 45-X | 8 |
| 3978 | 081 | 40-X | 45-X | 8 |

1
2
3
4
5
6
7
8
9
10
11
12
3
14
15
16
17
18
19
20
21
22
23
24
25

| BLOCK | LOT | HEIGHT AND BULK DISTRICT TO BE SUPERSEDED | HEIGHT AND BULK DISTRICT HEREBY APPROVED | SHEET |
|-------|-----|---|--|-------|
| 3978 | 082 | 40-X | 45-X | 8 |
| 3978 | 083 | 40-X | 45-X | 8 |
| 3978 | 084 | 40-X | 45-X | 8 |
| 3978 | 085 | 40-X | 45-X | 8 |
| 3978 | 086 | 40-X | 45-X | 8 |
| 3978 | 087 | 40-X | 45-X | 8 |
| 3978 | 088 | 40-X | 45-X | 8 |
| 3978 | 089 | 40-X | 45-X | 8 |
| 3978 | 090 | 40-X | 45-X | 8 |
| 3978 | 091 | 40-X | 45-X | 8 |
| 3978 | 092 | 40-X | 45-X | 8 |
| 3978 | 093 | 40-X | 45-X | 8 |
| 3978 | 094 | 40-X | 45-X | 8 |
| 3978 | 095 | 40-X | 45-X | 8 |
| 3978 | 096 | 40-X | 45-X | 8 |
| 3978 | 097 | 40-X | 45-X | 8 |
| 3978 | 098 | 40-X | 45-X | 8 |
| 3978 | 099 | 40-X | 45-X | 8 |
| 3978 | 100 | 40-X | 45-X | 8 |
| 3978 | 101 | 40-X | 45-X | 8 |

1
2
3
4
5
6
7
8
9
10
11
12
13
14
15
16
17
18
19
20
21
22
23
24
25

| BLOCK | LOT | HEIGHT AND BULK DISTRICT TO BE SUPERSEDED | HEIGHT AND BULK DISTRICT HEREBY APPROVED | SHEET |
|-------|-----|---|--|-------|
| 3978 | 102 | 40-X | 45-X | 8 |
| 3978 | 103 | 40-X | 45-X | 8 |
| 3978 | 104 | 40-X | 45-X | 8 |
| 3978 | 105 | 40-X | 45-X | 8 |
| 3978 | 106 | 40-X | 45-X | 8 |
| 3978 | 107 | 40-X | 45-X | 8 |
| 3978 | 108 | 40-X | 45-X | 8 |
| 3978 | 109 | 40-X | 45-X | 8 |
| 3978 | 110 | 40-X | 45-X | 8 |
| 3978 | 111 | 40-X | 45-X | 8 |
| 3978 | 112 | 40-X | 45-X | 8 |
| 3978 | 113 | 40-X | 45-X | 8 |
| 3978 | 114 | 40-X | 45-X | 8 |
| 3978 | 115 | 40-X | 45-X | 8 |
| 3978 | 116 | 40-X | 45-X | 8 |
| 3978 | 117 | 40-X | 45-X | 8 |
| 3978 | 118 | 40-X | 45-X | 8 |
| 3978 | 119 | 40-X | 45-X | 8 |
| 3978 | 120 | 40-X | 45-X | 8 |
| 3978 | 121 | 40-X | 45-X | 8 |

1
2
3
4
5
6
7
8
9
10
11
12
3
14
15
16
17
18
19
20
21
22
23
24
25

| BLOCK | LOT | HEIGHT AND BULK DISTRICT TO BE SUPERSEDED | HEIGHT AND BULK DISTRICT HEREBY APPROVED | SHEET |
|-------|-----|---|--|-------|
| 3978 | 122 | 40-X | 45-X | 8 |
| 3978 | 123 | 40-X | 45-X | 8 |
| 3978 | 124 | 40-X | 45-X | 8 |
| 3978 | 125 | 40-X | 45-X | 8 |
| 3978 | 126 | 40-X | 45-X | 8 |
| 3978 | 127 | 40-X | 45-X | 8 |
| 3978 | 128 | 40-X | 45-X | 8 |
| 3978 | 129 | 40-X | 45-X | 8 |
| 3978 | 130 | 40-X | 45-X | 8 |
| 3978 | 131 | 40-X | 45-X | 8 |
| 3978 | 132 | 40-X | 45-X | 8 |
| 3978 | 133 | 40-X | 45-X | 8 |
| 3978 | 134 | 40-X | 45-X | 8 |
| 3978 | 135 | 40-X | 45-X | 8 |
| 3978 | 136 | 40-X | 45-X | 8 |
| 3978 | 137 | 40-X | 45-X | 8 |
| 3978 | 138 | 40-X | 45-X | 8 |
| 3978 | 139 | 40-X | 45-X | 8 |
| 3978 | 140 | 40-X | 45-X | 8 |
| 3978 | 141 | 40-X | 45-X | 8 |

1
2
3
4
5
6
7
8
9
10
11
12
13
14
15
16
17
18
19
20
21
22
23
24
25

| BLOCK | LOT | HEIGHT AND BULK DISTRICT TO BE SUPERSEDED | HEIGHT AND BULK DISTRICT HEREBY APPROVED | SHEET |
|-------|-----|---|--|-------|
| 3978 | 142 | 40-X | 45-X | 8 |
| 3978 | 143 | 40-X | 45-X | 8 |
| 3978 | 144 | 40-X | 45-X | 8 |
| 3978 | 145 | 40-X | 45-X | 8 |
| 3978 | 146 | 40-X | 45-X | 8 |
| 3978 | 147 | 40-X | 45-X | 8 |
| 3978 | 148 | 40-X | 45-X | 8 |
| 3978 | 149 | 40-X | 45-X | 8 |
| 3978 | 150 | 40-X | 45-X | 8 |
| 3978 | 151 | 40-X | 45-X | 8 |
| 3978 | 152 | 40-X | 45-X | 8 |
| 3978 | 153 | 40-X | 45-X | 8 |
| 3978 | 154 | 40-X | 45-X | 8 |
| 3978 | 155 | 40-X | 45-X | 8 |
| 3978 | 156 | 40-X | 45-X | 8 |
| 3978 | 157 | 40-X | 45-X | 8 |
| 3978 | 158 | 40-X | 45-X | 8 |
| 3978 | 159 | 40-X | 45-X | 8 |
| 3978 | 160 | 40-X | 45-X | 8 |
| 3978 | 161 | 40-X | 45-X | 8 |

1
2
3
4
5
6
7
8
9
10
11
12
13
14
15
16
17
18
19
20
21
22
23
24
25

| BLOCK | LOT | HEIGHT AND BULK DISTRICT TO BE SUPERSEDED | HEIGHT AND BULK DISTRICT HEREBY APPROVED | SHEET |
|-------|-----|---|--|-------|
| 3978 | 162 | 40-X | 45-X | 8 |
| 3978 | 163 | 40-X | 45-X | 8 |
| 3978 | 164 | 40-X | 45-X | 8 |
| 3978 | 165 | 40-X | 45-X | 8 |
| 3978 | 166 | 40-X | 45-X | 8 |
| 3978 | 167 | 40-X | 45-X | 8 |
| 3978 | 168 | 40-X | 45-X | 8 |
| 3978 | 169 | 40-X | 45-X | 8 |
| 3980 | 008 | 40-X | 48-X | 8 |
| 3980 | 009 | 40-X | 45-X | 8 |
| 3987 | 036 | 50-X | 40-X | 8 |
| 3987 | 037 | 50-X | 40-X | 8 |
| 3987 | 038 | 50-X | 40-X | 8 |
| 4021 | 006 | 50-X | 68-X | 7 |
| 4021 | 007 | 50-X | 68-X | 7 |
| 4021 | 008 | 50-X | 68-X | 7 |
| 4021 | 009 | 50-X | 68-X | 7 |
| 4021 | 010 | 50-X | 68-X | 7 |
| 4021 | 011 | 50-X | 68-X | 7 |
| 4021 | 012 | 50-X | 68-X | 7 |

1
2
3
4
5
6
7
8
9
10
11
12
13
14
15
16
17
18
19
20
21
22
23
24
25

| BLOCK | LOT | HEIGHT AND BULK DISTRICT TO BE SUPERSEDED | HEIGHT AND BULK DISTRICT HEREBY APPROVED | SHEET |
|-------|-----|---|--|-------|
| 4021 | 013 | 50-X | 68-X | 7 |
| 4021 | 014 | 50-X | 68-X | 7 |
| 4021 | 015 | 50-X | 68-X | 7 |
| 4021 | 016 | 50-X | 68-X | 7 |
| 4021 | 017 | 50-X | 68-X | 7 |
| 4021 | 018 | 50-X | 68-X | 7 |
| 4021 | 019 | 50-X | 68-X | 7 |
| 4021 | 020 | 50-X | 68-X | 7 |
| 4021 | 021 | 50-X | 68-X | 7 |
| 4021 | 022 | 50-X | 68-X | 7 |
| 4021 | 023 | 50-X | 68-X | 7 |
| 4021 | 024 | 50-X | 68-X | 7 |
| 4021 | 025 | 50-X | 68-X | 7 |
| 4021 | 026 | 50-X | 68-X | 7 |
| 4021 | 027 | 50-X | 68-X | 7 |
| 4021 | 028 | 50-X | 68-X | 7 |
| 4021 | 029 | 50-X | 68-X | 7 |
| 4021 | 030 | 50-X | 68-X | 7 |
| 4021 | 031 | 50-X | 68-X | 7 |
| 4021 | 032 | 50-X | 68-X | 7 |

1
2
3
4
5
6
7
8
9
10
11
12
13
14
15
16
17
18
19
20
21
22
23
24
25

| BLOCK | LOT | HEIGHT AND BULK DISTRICT TO BE SUPERSEDED | HEIGHT AND BULK DISTRICT HEREBY APPROVED | SHEET |
|-------|-----|---|--|-------|
| 4021 | 033 | 50-X | 68-X | 7 |
| 4021 | 034 | 50-X | 68-X | 7 |
| 4021 | 035 | 50-X | 68-X | 7 |
| 4021 | 036 | 50-X | 68-X | 7 |
| 4021 | 037 | 50-X | 68-X | 7 |
| 4021 | 038 | 50-X | 68-X | 7 |
| 4021 | 039 | 50-X | 68-X | 7 |
| 4044 | 052 | 50-X | 45-X/58-X/68-X | 8 |
| 4046 | 001 | 40-X | 40-X/65-X | 8 |
| 4046 | 002 | 40-X | 40-X/65-X | 8 |
| 4080 | 065 | 65-B | 45-X/58-X | 8 |
| 4080 | 066 | 65-B | 68-X | 8 |
| 4087 | 049 | 50-X | 40-X | 8 |
| 4087 | 050 | 50-X | 40-X | 8 |
| 4088 | 045 | 50-X | 40-X | 8 |
| 4088 | 046 | 50-X | 40-X | 8 |
| 4106 | 030 | 50-X | 40-X | 8 |
| 4106 | 031 | 50-X | 40-X | 8 |
| 4106 | 032 | 50-X | 40-X | 8 |
| 4106 | 033 | 50-X | 40-X | 8 |

1
2
3
4
5
6
7
8
9
10
11
12
13
14
15
16
17
18
19
20
21
22
23
24
25

| BLOCK | LOT | HEIGHT AND BULK DISTRICT TO BE SUPERSEDED | HEIGHT AND BULK DISTRICT HEREBY APPROVED | SHEET |
|-------|-----|---|--|-------|
| 4106 | 034 | 50-X | 40-X | 8 |
| 4106 | 035 | 50-X | 40-X | 8 |
| 4106 | 036 | 50-X | 40-X | 8 |
| 4106 | 037 | 50-X | 40-X | 8 |
| 4106 | 038 | 50-X | 40-X | 8 |
| 4106 | 039 | 50-X | 40-X | 8 |
| 4106 | 040 | 50-X | 40-X | 8 |
| 4106 | 041 | 50-X | 40-X | 8 |
| 4106 | 042 | 50-X | 40-X | 8 |
| 4106 | 043 | 50-X | 40-X | 8 |
| 4106 | 044 | 50-X | 40-X | 8 |
| 4106 | 045 | 50-X | 40-X | 8 |
| 4106 | 046 | 50-X | 40-X | 8 |
| 4106 | 047 | 50-X | 40-X | 8 |
| 4106 | 048 | 50-X | 40-X | 8 |
| 4106 | 049 | 50-X | 40-X | 8 |
| 4106 | 050 | 50-X | 40-X | 8 |
| 4106 | 051 | 50-X | 40-X | 8 |
| 4106 | 052 | 50-X | 40-X | 8 |
| 4106 | 053 | 50-X | 40-X | 8 |

1
2
3
4
5
6
7
8
9
10
11
12
13
14
15
16
17
18
19
20
21
22
23
24
25

| BLOCK | LOT | HEIGHT AND BULK DISTRICT TO BE SUPERSEDED | HEIGHT AND BULK DISTRICT HEREBY APPROVED | SHEET |
|-------|-----|---|--|-------|
| 4106 | 054 | 50-X | 40-X | 8 |
| 4106 | 055 | 50-X | 40-X | 8 |
| 4106 | 056 | 50-X | 40-X | 8 |
| 4106 | 057 | 50-X | 40-X | 8 |
| 4106 | 058 | 50-X | 40-X | 8 |
| 4106 | 059 | 50-X | 40-X | 8 |
| 4106 | 060 | 50-X | 40-X | 8 |
| 4106 | 061 | 50-X | 40-X | 8 |
| 4106 | 062 | 50-X | 40-X | 8 |
| 4106 | 063 | 50-X | 40-X | 8 |
| 4106 | 064 | 50-X | 40-X | 8 |
| 4106 | 065 | 50-X | 40-X | 8 |
| 4106 | 066 | 50-X | 40-X | 8 |
| 4106 | 067 | 50-X | 40-X | 8 |
| 4106 | 068 | 50-X | 40-X | 8 |
| 4106 | 069 | 50-X | 40-X | 8 |
| 4106 | 070 | 50-X | 40-X | 8 |
| 4106 | 071 | 50-X | 40-X | 8 |
| 4106 | 072 | 50-X | 40-X | 8 |
| 4106 | 073 | 50-X | 40-X | 8 |

1
2
3
4
5
6
7
8
9
10
11
12
13
14
15
16
17
18
19
20
21
22
23
24
25

| BLOCK | LOT | HEIGHT AND BULK DISTRICT TO BE SUPERSEDED | HEIGHT AND BULK DISTRICT HEREBY APPROVED | SHEET |
|-------|-----|---|--|-------|
| 4106 | 074 | 50-X | 40-X | 8 |
| 4106 | 075 | 50-X | 40-X | 8 |
| 4106 | 076 | 50-X | 40-X | 8 |
| 4106 | 077 | 50-X | 40-X | 8 |
| 4106 | 078 | 50-X | 40-X | 8 |
| 4106 | 079 | 50-X | 40-X | 8 |
| 4106 | 080 | 50-X | 40-X | 8 |
| 4106 | 081 | 50-X | 40-X | 8 |
| 4106 | 082 | 50-X | 40-X | 8 |
| 4106 | 083 | 50-X | 40-X | 8 |
| 4106 | 084 | 50-X | 40-X | 8 |
| 4106 | 085 | 50-X | 40-X | 8 |
| 4106 | 086 | 50-X | 40-X | 8 |
| 4106 | 087 | 50-X | 40-X | 8 |
| 4106 | 088 | 50-X | 40-X | 8 |
| 4106 | 089 | 50-X | 40-X | 8 |
| 4106 | 090 | 50-X | 40-X | 8 |
| 4106 | 091 | 50-X | 40-X | 8 |
| 4106 | 092 | 50-X | 40-X | 8 |
| 4106 | 093 | 50-X | 40-X | 8 |

1
2
3
4
5
6
7
8
9
10
11
12
13
14
15
16
17
18
19
20
21
22
23
24
25

| BLOCK | LOT | HEIGHT AND BULK DISTRICT TO BE SUPERSEDED | HEIGHT AND BULK DISTRICT HEREBY APPROVED | SHEET |
|-------|-----|---|--|-------|
| 4106 | 094 | 50-X | 40-X | 8 |
| 4106 | 095 | 50-X | 40-X | 8 |
| 4106 | 096 | 50-X | 40-X | 8 |
| 4106 | 097 | 50-X | 40-X | 8 |
| 4106 | 098 | 50-X | 40-X | 8 |
| 4106 | 099 | 50-X | 40-X | 8 |
| 4106 | 100 | 50-X | 40-X | 8 |
| 4106 | 101 | 50-X | 40-X | 8 |
| 4106 | 102 | 50-X | 40-X | 8 |
| 4106 | 103 | 50-X | 40-X | 8 |
| 4106 | 104 | 50-X | 40-X | 8 |
| 4106 | 105 | 50-X | 40-X | 8 |
| 4106 | 106 | 50-X | 40-X | 8 |
| 4106 | 107 | 50-X | 40-X | 8 |
| 4106 | 108 | 50-X | 40-X | 8 |
| 4106 | 109 | 50-X | 40-X | 8 |
| 4106 | 110 | 50-X | 40-X | 8 |
| 4106 | 111 | 50-X | 40-X | 8 |
| 4106 | 112 | 50-X | 40-X | 8 |
| 4106 | 113 | 50-X | 40-X | 8 |

1
2
3
4
5
6
7
8
9
10
11
12
13
14
15
16
17
18
19
20
21
22
23
24
25

| BLOCK | LOT | HEIGHT AND BULK DISTRICT TO BE SUPERSEDED | HEIGHT AND BULK DISTRICT HEREBY APPROVED | SHEET |
|-------|-----|---|--|-------|
| 4106 | 114 | 50-X | 40-X | 8 |
| 4106 | 115 | 50-X | 40-X | 8 |
| 4106 | 116 | 50-X | 40-X | 8 |
| 4106 | 117 | 50-X | 40-X | 8 |
| 4106 | 118 | 50-X | 40-X | 8 |
| 4106 | 119 | 50-X | 40-X | 8 |
| 4106 | 120 | 50-X | 40-X | 8 |
| 4106 | 121 | 50-X | 40-X | 8 |
| 4106 | 122 | 50-X | 40-X | 8 |
| 4106 | 123 | 50-X | 40-X | 8 |
| 4106 | 124 | 50-X | 40-X | 8 |
| 4106 | 125 | 50-X | 40-X | 8 |
| 4106 | 126 | 50-X | 40-X | 8 |
| 4106 | 127 | 50-X | 40-X | 8 |
| 4106 | 128 | 50-X | 40-X | 8 |
| 4106 | 129 | 50-X | 40-X | 8 |
| 4106 | 130 | 50-X | 40-X | 8 |
| 4106 | 131 | 50-X | 40-X | 8 |
| 4106 | 132 | 50-X | 40-X | 8 |
| 4106 | 133 | 50-X | 40-X | 8 |

1
2
3
4
5
6
7
8
9
10
11
12
13
14
15
16
17
18
19
20
21
22
23
24
25

| BLOCK | LOT | HEIGHT AND BULK DISTRICT TO BE SUPERSEDED | HEIGHT AND BULK DISTRICT HEREBY APPROVED | SHEET |
|-------|-----|---|--|-------|
| 4106 | 134 | 50-X | 40-X | 8 |
| 4106 | 135 | 50-X | 40-X | 8 |
| 4106 | 136 | 50-X | 40-X | 8 |
| 4106 | 137 | 50-X | 40-X | 8 |
| 4106 | 138 | 50-X | 40-X | 8 |
| 4106 | 139 | 50-X | 40-X | 8 |
| 4106 | 140 | 50-X | 40-X | 8 |
| 4106 | 141 | 50-X | 40-X | 8 |
| 4106 | 142 | 50-X | 40-X | 8 |
| 4106 | 143 | 50-X | 40-X | 8 |
| 4106 | 144 | 50-X | 40-X | 8 |
| 4106 | 145 | 50-X | 40-X | 8 |
| 4106 | 146 | 50-X | 40-X | 8 |
| 4106 | 147 | 50-X | 40-X | 8 |
| 4106 | 148 | 50-X | 40-X | 8 |
| 4106 | 149 | 50-X | 40-X | 8 |
| 4106 | 150 | 50-X | 40-X | 8 |
| 4106 | 151 | 50-X | 40-X | 8 |
| 4106 | 152 | 50-X | 40-X | 8 |
| 4106 | 153 | 50-X | 40-X | 8 |

1
2
3
4
5
6
7
8
9
10
11
12
13
14
15
16
17
18
19
20
21
22
23
24
25

| BLOCK | LOT | HEIGHT AND BULK DISTRICT TO BE SUPERSEDED | HEIGHT AND BULK DISTRICT HEREBY APPROVED | SHEET |
|-------|-----|---|--|-------|
| 4106 | 154 | 50-X | 40-X | 8 |
| 4106 | 155 | 50-X | 40-X | 8 |
| 4106 | 156 | 50-X | 40-X | 8 |
| 4106 | 157 | 50-X | 40-X | 8 |
| 4106 | 158 | 50-X | 40-X | 8 |
| 4106 | 159 | 50-X | 40-X | 8 |
| 4106 | 160 | 50-X | 40-X | 8 |
| 4106 | 161 | 50-X | 40-X | 8 |
| 4106 | 162 | 50-X | 40-X | 8 |
| 4106 | 163 | 50-X | 40-X | 8 |
| 4106 | 164 | 50-X | 40-X | 8 |
| 4106 | 165 | 50-X | 40-X | 8 |
| 4106 | 166 | 50-X | 40-X | 8 |
| 4106 | 167 | 50-X | 40-X | 8 |
| 4106 | 168 | 50-X | 40-X | 8 |
| 4106 | 169 | 50-X | 40-X | 8 |
| 4106 | 170 | 50-X | 40-X | 8 |
| 4106 | 171 | 50-X | 40-X | 8 |
| 4106 | 172 | 50-X | 40-X | 8 |
| 4106 | 173 | 50-X | 40-X | 8 |

1
2
3
4
5
6
7
8
9
10
11
12
13
14
15
16
17
18
19
20
21
22
23
24
25

| BLOCK | LOT | HEIGHT AND BULK DISTRICT TO BE SUPERSEDED | HEIGHT AND BULK DISTRICT HEREBY APPROVED | SHEET |
|-------|-----|---|--|-------|
| 4106 | 174 | 50-X | 40-X | 8 |
| 4106 | 175 | 50-X | 40-X | 8 |
| 4106 | 176 | 50-X | 40-X | 8 |
| 4107 | 058 | 50-X | 40-X | 8 |
| 4107 | 059 | 50-X | 40-X | 8 |
| 4108 | 032 | 50-X | 40-X | 8 |
| 4108 | 033 | 50-X | 40-X | 8 |
| 4108 | 034 | 50-X | 40-X | 8 |
| 4108 | 035 | 50-X | 40-X | 8 |
| 4108 | 036 | 50-X | 40-X | 8 |
| 4108 | 037 | 50-X | 45-X | 8 |
| 4108 | 038 | 50-X | 40-X | 8 |
| 4108 | 039 | 50-X | 40-X | 8 |
| 4108 | 040 | 50-X | 40-X | 8 |
| 4142 | 045 | 65-A | 55-X | 8 |
| 4142 | 046 | 65-A | 55-X | 8 |
| 4142 | 049 | 65-A | 55-X | 8 |
| 4142 | 050 | 65-A | 55-X | 8 |
| 4172 | 080 | 50-X | 40-X | 8 |
| 4172 | 081 | 50-X | 40-X | 8 |

1
2
3
4
5
6
7
8
9
10
11
12
13
14
15
16
17
18
19
20
21
22
23
24
25

| BLOCK | LOT | HEIGHT AND BULK DISTRICT TO BE SUPERSEDED | HEIGHT AND BULK DISTRICT HEREBY APPROVED | SHEET |
|-------|-----|---|--|-------|
| 4172 | 082 | 50-X | 40-X | 8 |
| 4172 | 083 | 50-X | 40-X | 8 |
| 4172 | 084 | 50-X | 40-X | 8 |
| 4172 | 085 | 50-X | 40-X | 8 |
| 4172 | 086 | 50-X | 40-X | 8 |
| 4172 | 087 | 50-X | 40-X | 8 |
| 4211 | 036 | 65-A | 65-X | 8 |
| 4211 | 037 | 65-A | 65-X | 8 |
| 4212 | 023 | 65-A | 55-X | 8 |
| 4212 | 024 | 65-A | 55-X | 8 |
| 4212 | 025 | 65-A | 55-X | 8 |
| 4228 | 158 | 50-X | 58-X | 8 |
| 4228 | 159 | 50-X | 58-X | 8 |
| 4269 | 029 | 40-X | 45-X | 7 |
| 4269 | 030 | 40-X | 45-X | 7 |
| 4269 | 031 | 40-X | 45-X | 7 |
| 4269 | 032 | 40-X | 45-X | 7 |
| 4269 | 033 | 40-X | 45-X | 7 |
| 4269 | 034 | 40-X | 45-X | 7 |
| 4276 | 040 | 40-X | 55-X | 8 |

1
2
3
4
5
6
7
8
9
10
11
12
13
14
15
16
17
18
19
20
21
22
23
24
25

| BLOCK | LOT | HEIGHT AND BULK DISTRICT TO BE SUPERSEDED | HEIGHT AND BULK DISTRICT HEREBY APPROVED | SHEET |
|-------|-----|---|--|-------|
| 4276 | 041 | 40-X | 55-X | 8 |
| 4276 | 042 | 40-X | 55-X | 8 |
| 4276 | 043 | 40-X | 55-X | 8 |
| 4276 | 044 | 40-X | 55-X | 8 |
| 6515 | 041 | 50-X | 55-X | 7 |
| 6515 | 042 | 50-X | 55-X | 7 |
| 6515 | 043 | 50-X | 55-X | 7 |
| 6515 | 044 | 50-X | 55-X | 7 |
| 6515 | 045 | 50-X | 55-X | 7 |
| 6515 | 046 | 50-X | 55-X | 7 |
| 6515 | 047 | 50-X | 55-X | 7 |
| 6518 | 041 | 40-X | 55-X | 7 |
| 6518 | 042 | 40-X | 55-X | 7 |
| 6519 | 050 | 40-X | 55-X | 7 |
| 6519 | 051 | 40-X | 55-X | 7 |
| 6530 | 042 | 50-X | 55-X | 7 |
| 6530 | 043 | 50-X | 55-X | 7 |
| 6530 | 044 | 50-X | 55-X | 7 |
| 6530 | 045 | 50-X | 55-X | 7 |
| 6530 | 046 | 50-X | 55-X | 7 |

1
2
3
4
5
6
7
8
9
10
11
12
13
14
15
16
17
18
19
20
21
22
23
24
25

| BLOCK | LOT | HEIGHT AND BULK DISTRICT TO BE SUPERSEDED | HEIGHT AND BULK DISTRICT HEREBY APPROVED | SHEET |
|-------|-----|---|--|-------|
| 6530 | 047 | 50-X | 55-X | 7 |
| 6530 | 048 | 50-X | 55-X | 7 |
| 6530 | 049 | 50-X | 55-X | 7 |
| 6569 | 041 | 50-X | 55-X | 7 |
| 6569 | 042 | 50-X | 55-X | 7 |
| 6569 | 043 | 50-X | 55-X | 7 |
| 6569 | 044 | 50-X | 55-X | 7 |
| 6569 | 045 | 50-X | 45-X | 7 |
| 6569 | 046 | 50-X | 45-X | 7 |
| 6569 | 047 | 50-X | 45-X | 7 |
| 6569 | 048 | 50-X | 45-X | 7 |
| 6569 | 052 | 50-X | 55-X | 7 |
| 6569 | 053 | 50-X | 55-X | 7 |
| 6569 | 054 | 50-X | 55-X | 7 |
| 6569 | 055 | 50-X | 55-X | 7 |
| 6569 | 056 | 50-X | 55-X | 7 |
| 6569 | 057 | 50-X | 55-X | 7 |
| 6569 | 058 | 50-X | 55-X | 7 |
| 6569 | 059 | 50-X | 55-X | 7 |
| 6569 | 060 | 50-X | 55-X | 7 |

1
2
3
4
5
6
7
8
9
10
11
12
13
14
15
16
17
18
19
20
21
22
23
24
25

| BLOCK | LOT | HEIGHT AND BULK DISTRICT TO BE SUPERSEDED | HEIGHT AND BULK DISTRICT HEREBY APPROVED | SHEET |
|-------|-----|---|--|-------|
| 6569 | 061 | 50-X | 55-X | 7 |
| 6569 | 062 | 50-X | 55-X | 7 |
| 6569 | 063 | 50-X | 55-X | 7 |
| 6569 | 064 | 50-X | 55-X | 7 |
| 6569 | 065 | 50-X | 55-X | 7 |
| 6569 | 066 | 50-X | 55-X | 7 |
| 6569 | 067 | 50-X | 55-X | 7 |
| 6569 | 068 | 50-X | 55-X | 7 |
| 6569 | 069 | 50-X | 55-X | 7 |
| 6569 | 070 | 50-X | 55-X | 7 |
| 6569 | 071 | 50-X | 55-X | 7 |
| 6569 | 072 | 50-X | 55-X | 7 |
| 6569 | 073 | 50-X | 55-X | 7 |
| 6569 | 074 | 50-X | 55-X | 7 |
| 6569 | 075 | 50-X | 55-X | 7 |
| 6569 | 076 | 50-X | 55-X | 7 |
| 6569 | 077 | 50-X | 55-X | 7 |
| 6569 | 078 | 50-X | 55-X | 7 |
| 6569 | 079 | 50-X | 55-X | 7 |
| 6569 | 080 | 50-X | 55-X | 7 |

1
2
3
4
5
6
7
8
9
10
11
12
13
14
15
16
17
18
19
20
21
22
23
24
25

| BLOCK | LOT | HEIGHT AND BULK DISTRICT TO BE SUPERSEDED | HEIGHT AND BULK DISTRICT HEREBY APPROVED | SHEET |
|-------|-----|---|--|-------|
| 6569 | 081 | 50-X | 55-X | 7 |
| 6569 | 082 | 50-X | 55-X | 7 |
| 6569 | 083 | 50-X | 55-X | 7 |
| 6569 | 084 | 50-X | 55-X | 7 |
| 6569 | 085 | 50-X | 55-X | 7 |
| 6569 | 086 | 50-X | 55-X | 7 |
| 6569 | 087 | 50-X | 55-X | 7 |
| 6569 | 088 | 50-X | 55-X | 7 |
| 6569 | 089 | 50-X | 55-X | 7 |
| 6569 | 090 | 50-X | 55-X | 7 |
| 6569 | 091 | 50-X | 55-X | 7 |
| 6569 | 092 | 50-X | 55-X | 7 |
| 6569 | 093 | 50-X | 55-X | 7 |
| 6569 | 094 | 50-X | 55-X | 7 |
| 6569 | 095 | 50-X | 55-X | 7 |
| 6569 | 096 | 50-X | 55-X | 7 |
| 6569 | 097 | 50-X | 55-X | 7 |
| 6569 | 098 | 50-X | 55-X | 7 |
| 6569 | 099 | 50-X | 55-X | 7 |
| 6569 | 100 | 50-X | 55-X | 7 |

1
2
3
4
5
6
7
8
9
10
11
12
3
14
15
16
17
18
19
20
21
22
23
24
25

| BLOCK | LOT | HEIGHT AND BULK DISTRICT TO BE SUPERSEDED | HEIGHT AND BULK DISTRICT HEREBY APPROVED | SHEET |
|-------|-----|---|--|-------|
| 6569 | 101 | 50-X | 55-X | 7 |
| 6569 | 102 | 50-X | 55-X | 7 |
| 6569 | 103 | 50-X | 55-X | 7 |
| 6569 | 104 | 50-X | 55-X | 7 |
| 6569 | 105 | 50-X | 55-X | 7 |
| 6569 | 106 | 50-X | 55-X | 7 |
| 6569 | 107 | 50-X | 55-X | 7 |
| 6569 | 108 | 50-X | 55-X | 7 |
| 6569 | 109 | 50-X | 55-X | 7 |
| 6569 | 110 | 50-X | 55-X | 7 |
| 6569 | 111 | 50-X | 55-X | 7 |
| 6569 | 112 | 50-X | 55-X | 7 |
| 6569 | 113 | 50-X | 55-X | 7 |
| 6569 | 114 | 50-X | 55-X | 7 |
| 6569 | 115 | 50-X | 55-X | 7 |
| 6569 | 116 | 50-X | 55-X | 7 |
| 6569 | 117 | 50-X | 55-X | 7 |
| 6569 | 118 | 50-X | 55-X | 7 |
| 6569 | 119 | 50-X | 55-X | 7 |
| 6569 | 120 | 50-X | 55-X | 7 |

1
2
3
4
5
6
7
8
9
10
11
12
13
14
15
16
17
18
19
20
21
22
23
24
25

| BLOCK | LOT | HEIGHT AND BULK DISTRICT TO BE SUPERSEDED | HEIGHT AND BULK DISTRICT HEREBY APPROVED | SHEET |
|-------|-----|---|--|-------|
| 6569 | 121 | 50-X | 55-X | 7 |
| 6569 | 122 | 50-X | 55-X | 7 |
| 6569 | 123 | 50-X | 55-X | 7 |
| 6569 | 124 | 50-X | 55-X | 7 |
| 6569 | 125 | 50-X | 55-X | 7 |
| 6569 | 126 | 50-X | 55-X | 7 |
| 6569 | 127 | 50-X | 55-X | 7 |
| 6569 | 128 | 50-X | 55-X | 7 |
| 6569 | 129 | 50-X | 55-X | 7 |
| 6569 | 130 | 50-X | 55-X | 7 |
| 6569 | 131 | 50-X | 55-X | 7 |
| 6569 | 132 | 50-X | 55-X | 7 |
| 6569 | 133 | 50-X | 55-X | 7 |
| 6569 | 134 | 50-X | 55-X | 7 |
| 6569 | 135 | 50-X | 55-X | 7 |
| 6569 | 136 | 50-X | 55-X | 7 |
| 6569 | 137 | 50-X | 55-X | 7 |
| 6569 | 138 | 50-X | 55-X | 7 |
| 6569 | 139 | 50-X | 55-X | 7 |
| 6569 | 140 | 50-X | 55-X | 7 |

1
2
3
4
5
6
7
8
9
10
11
12
3
14
15
16
17
18
19
20
21
22
23
24
25

| BLOCK | LOT | HEIGHT AND BULK DISTRICT TO BE SUPERSEDED | HEIGHT AND BULK DISTRICT HEREBY APPROVED | SHEET |
|-------|-----|---|--|-------|
| 6569 | 141 | 50-X | 55-X | 7 |
| 6569 | 142 | 50-X | 55-X | 7 |
| 6569 | 143 | 50-X | 55-X | 7 |
| 6569 | 144 | 50-X | 55-X | 7 |
| 6569 | 145 | 50-X | 55-X | 7 |
| 6569 | 146 | 50-X | 55-X | 7 |
| 6569 | 147 | 50-X | 55-X | 7 |
| 6569 | 148 | 50-X | 55-X | 7 |
| 6569 | 149 | 50-X | 55-X | 7 |
| 6569 | 150 | 50-X | 55-X | 7 |
| 6569 | 151 | 50-X | 55-X | 7 |
| 6569 | 152 | 50-X | 55-X | 7 |
| 6569 | 153 | 50-X | 55-X | 7 |
| 6569 | 154 | 50-X | 55-X | 7 |
| 6569 | 155 | 50-X | 55-X | 7 |
| 6569 | 156 | 50-X | 55-X | 7 |
| 6569 | 157 | 50-X | 55-X | 7 |
| 6569 | 158 | 50-X | 55-X | 7 |
| 6569 | 159 | 50-X | 55-X | 7 |
| 6569 | 160 | 50-X | 55-X | 7 |

| BLOCK | LOT | HEIGHT AND BULK DISTRICT TO BE SUPERSEDED | HEIGHT AND BULK DISTRICT HEREBY APPROVED | SHEET |
|-------|-----|---|--|-------|
| 6569 | 161 | 50-X | 55-X | 7 |
| 6569 | 162 | 50-X | 55-X | 7 |
| 6569 | 163 | 50-X | 55-X | 7 |
| 6569 | 164 | 50-X | 55-X | 7 |
| 6569 | 165 | 50-X | 55-X | 7 |
| 6569 | 166 | 50-X | 55-X | 7 |
| 6569 | 167 | 50-X | 55-X | 7 |
| 6569 | 168 | 50-X | 55-X | 7 |
| 6569 | 169 | 50-X | 55-X | 7 |
| 6569 | 170 | 50-X | 55-X | 7 |
| 6569 | 171 | 50-X | 55-X | 7 |
| 6569 | 172 | 50-X | 55-X | 7 |
| 6569 | 173 | 50-X | 55-X | 7 |
| 6569 | 174 | 50-X | 55-X | 7 |
| 6569 | 175 | 50-X | 55-X | 7 |
| 6569 | 176 | 50-X | 55-X | 7 |
| 6569 | 177 | 50-X | 55-X | 7 |
| 6569 | 178 | 50-X | 55-X | 7 |
| 6569 | 179 | 50-X | 55-X | 7 |
| 6569 | 180 | 50-X | 55-X | 7 |

| BLOCK | LOT | HEIGHT AND BULK DISTRICT TO BE SUPERSEDED | HEIGHT AND BULK DISTRICT HEREBY APPROVED | SHEET |
|-------|-----|---|--|-------|
| 6569 | 181 | 50-X | 55-X | 7 |

Section 4. Section 3. The following change to Sheet SU8 of the Zoning Map, duly approved by resolution of the Planning Commission, shall designate the following parcel within the Life Science and Medical Office Special Use District:

| BLOCK | LOT |
|-------|-----|
| 4044 | 052 |

Section 5. The following change to Sheet SU8 of the Zoning Map, duly approved by resolution of the Planning Commission, shall designate the following parcels within the Restricted Integrated PDR Special Use District:

| BLOCK | LOT |
|-------|-----|
| 4228 | 158 |
| 4228 | 159 |

Section 6. The following change to Sheet SU1 of the Zoning Map, duly approved by resolution of the Planning Commission, shall designate the following parcels within the SoMa Youth and Family Special Use District:

| BLOCK | LOT |
|-------|-----|
| 3731 | 221 |
| 3731 | 222 |
| 3731 | 223 |
| 3731 | 224 |
| 3731 | 225 |

1
2
3
4
5
6
7
8
9
10
11
12
13
14
15
16
17
18
19
20
21
22
23
24
25

| BLOCK | LOT |
|-------|-----|
| 3731 | 226 |
| 3731 | 227 |
| 3731 | 228 |
| 3731 | 229 |
| 3731 | 230 |
| 3731 | 231 |
| 3731 | 232 |
| 3731 | 233 |
| 3731 | 234 |
| 3731 | 236 |
| 3731 | 237 |
| 3731 | 238 |
| 3731 | 239 |
| 3731 | 240 |
| 3731 | 241 |
| 3731 | 242 |
| 3731 | 243 |
| 3732 | 234 |
| 3732 | 235 |
| 3732 | 236 |

1
2
3
4
5
6
7
8
9
10
11
12
3
14
15
16
17
18
19
20
21
22
23
24
25

| BLOCK | LOT |
|-------|-----|
| 3732 | 237 |
| 3732 | 238 |
| 3732 | 239 |
| 3732 | 261 |
| 3732 | 262 |
| 3732 | 263 |
| 3732 | 264 |
| 3732 | 265 |
| 3751 | 420 |
| 3751 | 421 |
| 3751 | 422 |
| 3751 | 423 |
| 3751 | 424 |
| 3751 | 425 |
| 3751 | 426 |
| 3751 | 427 |
| 3751 | 428 |
| 3751 | 429 |
| 3751 | 430 |
| 3751 | 431 |

1
2
3
4
5
6
7
8
9
10
11
12
13
14
15
16
17
18
19
20
21
22
23
24
25

| BLOCK | LOT |
|-------|-----|
| 3751 | 432 |
| 3751 | 433 |
| 3751 | 434 |
| 3751 | 435 |
| 3751 | 436 |
| 3751 | 437 |
| 3751 | 438 |
| 3751 | 439 |
| 3751 | 440 |
| 3751 | 441 |
| 3751 | 442 |
| 3751 | 443 |
| 3751 | 444 |
| 3751 | 445 |
| 3751 | 446 |
| 3751 | 447 |
| 3751 | 448 |
| 3751 | 449 |
| 3751 | 450 |
| 3751 | 451 |

1
2
3
4
5
6
7
8
9
10
11
12
3
14
15
16
17
18
19
20
21
22
23
24
25

| BLOCK | LOT |
|-------|-----|
| 3751 | 452 |
| 3751 | 453 |
| 3751 | 454 |
| 3751 | 455 |
| 3751 | 456 |
| 3751 | 457 |
| 3751 | 458 |
| 3751 | 459 |
| 3751 | 460 |
| 3751 | 461 |
| 3751 | 462 |
| 3751 | 463 |
| 3751 | 464 |
| 3751 | 465 |
| 3751 | 466 |
| 3751 | 467 |
| 3751 | 468 |
| 3751 | 469 |
| 3751 | 470 |
| 3751 | 471 |

1
2
3
4
5
6
7
8
9
10
11
12
13
14
15
16
17
18
19
20
21
22
23
24
25

| BLOCK | LOT |
|-------|-----|
| 3751 | 472 |
| 3751 | 473 |
| 3751 | 474 |
| 3751 | 475 |
| 3751 | 476 |
| 3751 | 477 |
| 3751 | 478 |
| 3751 | 479 |
| 3751 | 480 |
| 3751 | 481 |
| 3751 | 482 |
| 3751 | 483 |
| 3751 | 484 |
| 3751 | 485 |
| 3751 | 486 |
| 3751 | 487 |
| 3751 | 488 |
| 3751 | 489 |
| 3751 | 490 |
| 3751 | 491 |

| | BLOCK | LOT |
|----|-------|-----|
| 1 | | |
| 2 | 3751 | 492 |
| 3 | 3751 | 493 |
| 4 | 3751 | 494 |
| 5 | 3751 | 495 |
| 6 | 3751 | 496 |
| 7 | 3751 | 497 |
| 8 | 3751 | 498 |
| 9 | 3751 | 499 |
| 10 | 3751 | 500 |
| 11 | 3751 | 501 |
| 12 | 3751 | 502 |
| 13 | 3751 | 503 |
| 14 | 3751 | 504 |
| 15 | 3751 | 505 |
| 16 | 3751 | 506 |
| 17 | 3751 | 507 |
| 18 | 3751 | 508 |
| 19 | 3751 | 509 |
| 20 | 3751 | 510 |
| 21 | 3751 | 511 |
| 22 | | |
| 23 | | |
| 24 | | |
| 25 | | |

1
2
3
4
5
6
7
8
9
10
11
12
13
14
15
16
17
18
19
20
21
22
23
24
25

| BLOCK | LOT |
|--------------|------------|
| 3751 | 512 |
| 3751 | 513 |
| 3751 | 514 |
| 3751 | 515 |
| 3751 | 516 |
| 3751 | 517 |
| 3751 | 518 |
| 3751 | 519 |
| 3751 | 520 |
| 3751 | 521 |
| 3751 | 522 |
| 3752 | 501 |
| 3752 | 502 |
| 3752 | 521 |
| 3752 | 522 |
| 3752 | 523 |
| 3752 | 524 |
| 3752 | 525 |
| 3752 | 526 |
| 3752 | 527 |

1
2
3
4
5
6
7
8
9
10
11
12
13
14
15
16
17
18
19
20
21
22
23
24
25

| BLOCK | LOT |
|-------|-----|
| 3752 | 528 |
| 3752 | 529 |
| 3752 | 530 |
| 3752 | 531 |
| 3752 | 532 |
| 3752 | 533 |
| 3752 | 534 |
| 3752 | 535 |
| 3752 | 536 |
| 3752 | 537 |
| 3752 | 538 |
| 3752 | 539 |
| 3752 | 540 |
| 3752 | 541 |
| 3752 | 542 |
| 3752 | 543 |
| 3752 | 544 |
| 3752 | 545 |
| 3752 | 546 |
| 3752 | 547 |

1
2
3
4
5
6
7
8
9
10
11
12
13
14
15
16
17
18
19
20
21
22
23
24
25

| BLOCK | LOT |
|-------|-----|
| 3752 | 548 |
| 3752 | 549 |
| 3752 | 550 |
| 3752 | 551 |
| 3752 | 552 |
| 3752 | 553 |
| 3752 | 554 |
| 3752 | 555 |
| 3752 | 556 |
| 3752 | 557 |
| 3752 | 558 |
| 3752 | 559 |
| 3752 | 560 |
| 3752 | 561 |
| 3752 | 562 |
| 3752 | 563 |
| 3752 | 564 |
| 3752 | 565 |
| 3752 | 566 |
| 3752 | 567 |

1
2
3
4
5
6
7
8
9
10
11
12
13
14
15
16
17
18
19
20
21
22
23
24
25

| BLOCK | LOT |
|--------------|------------|
| 3752 | 568 |
| 3752 | 569 |
| 3752 | 570 |
| 3752 | 571 |
| 3752 | 572 |
| 3752 | 573 |
| 3752 | 574 |
| 3752 | 575 |
| 3752 | 576 |
| 3752 | 577 |
| 3752 | 578 |
| 3752 | 579 |
| 3752 | 580 |
| 3752 | 581 |
| 3752 | 582 |
| 3752 | 583 |
| 3752 | 584 |
| 3752 | 585 |
| 3752 | 586 |
| 3752 | 587 |

| BLOCK | LOT |
|--------------|------------|
| 3752 | 588 |
| 3752 | 589 |

Section 7. The following amendments to Sheet SU08 of the Zoning Map, duly approved by resolution of the Planning Commission, shall remove the following parcels from the Innovative Industries Special Use District:

| BLOCK | LOT |
|--------------|------------|
| 3800 | 003 |
| 3800 | 004 |
| 3807 | 001 |
| 3807 | 002 |
| 3807 | 004 |
| 3807 | 008 |
| 3807 | 011 |
| 3807 | 012 |
| 3808 | 001 |
| 3808 | 002 |
| 3821 | 002 |
| 3821 | 004 |
| 3821 | 005 |
| 3821 | 006 |
| 3821 | 007 |
| 3833 | 001 |
| 3833 | 002 |

1
2
3
4
5
6
7
8
9
10
11
12
13
14
15
16
17
18
19
20
21
22
23
24
25


| | |
|------|------|
| 3833 | 003 |
| 3834 | 001 |
| 3913 | 005 |
| 3948 | 001A |
| 3948 | 002 |
| 3948 | 002B |
| 3948 | 003 |
| 3948 | 003B |
| 3948 | 003C |
| 3948 | 004 |
| 3948 | 005 |
| 3948 | 006 |
| 3948 | 007 |
| 3948 | 008 |
| 3948 | 009 |
| 3948 | 010 |
| 3948 | 011 |
| 3948 | 012 |
| 3948 | 013 |
| 3948 | 014 |
| 3948 | 015 |
| 3948 | 016 |
| 3948 | 017 |
| 3948 | 018 |

| | | |
|----|------|------|
| 1 | 3948 | 019 |
| 2 | 3948 | 020 |
| 3 | 3948 | 021 |
| 4 | 3948 | 022 |
| 5 | 3949 | 001 |
| 6 | 3949 | 001A |
| 7 | 3949 | 002 |
| 8 | 3950 | 001 |
| 9 | 3950 | 002 |
| 10 | 3950 | 003 |
| 11 | 3950 | 007 |
| 12 | 3950 | 008 |
| 13 | 3950 | 009 |
| 14 | 3950 | 010 |
| 15 | 3950 | 011 |
| 16 | 3950 | 012 |
| 17 | 3950 | 013 |
| 18 | 3950 | 014 |
| 19 | 3950 | 015 |
| 20 | 3950 | 016 |
| 21 | 3950 | 017 |
| 22 | 3950 | 018 |
| 23 | 3950 | 019 |
| 24 | 3950 | 020 |
| 25 | | |

1
2
3
4
5
6
7
8
9
10
11
12
13
14
15
16
17
18
19
20
21
22
23
24
25

| | |
|------|-----|
| 3950 | 021 |
| 3950 | 022 |
| 3950 | 023 |
| 3950 | 024 |
| 3950 | 025 |
| 3950 | 026 |
| 3950 | 027 |
| 3950 | 028 |
| 3950 | 029 |
| 3950 | 030 |
| 3950 | 031 |
| 3950 | 032 |
| 3950 | 033 |
| 3950 | 034 |
| 3950 | 035 |
| 3950 | 036 |
| 3950 | 037 |
| 3950 | 038 |

APPROVED AS TO FORM:
DENNIS J. HERRERA, City Attorney

By: 
JUDITH A. BOYAJIAN
Deputy City Attorney

Planning Commission
BOARD OF SUPERVISORS

LEGISLATIVE DIGEST

[Planning Code - Eastern Neighborhoods Code Cleanup]

Ordinance amending various sections of the San Francisco Planning Code to: 1) improve the City's ability to implement the goals, objectives, and policies of the Eastern Neighborhoods Plan; 2) make technical corrections to the Code; 3) update land use tables in the Eastern Neighborhoods; 4) clarify language for affordable housing tiers and the use of historic buildings in the UMU District; 5) clarify permitted modifications for large project authorizations in the Eastern Neighborhoods; and 6) making environmental findings, Planning Code Section 302 findings, and findings of consistency with the General Plan, and the Priority Policies of Planning Code Section 101.1.

[Administrative Code - Eastern Neighborhoods Code Cleanup]

Ordinance amending the San Francisco Administrative Code Section 10E.2 to: 1) clarify the requirements for the Controller's assessment in order to improve the City's ability to implement the goals, objectives, and policies of the Eastern Neighborhoods Plan; and 2) making environmental findings.

[Zoning Map Amendments - Eastern Neighborhoods Code Cleanup]

Ordinance amending San Francisco Zoning Map Sheets ZN01, ZN07, ZN08, and SU08 to: 1) correct technical errors made in Ordinance No. 299-08; and 2) making environmental findings, Planning Code Section 302 findings, and findings of consistency with the General Plan and the Priority Policies of Planning Code Section 101.1.

Existing Law

There are three ordinances for the Eastern Neighborhoods Code Cleanup: (1) amendments to various sections of the Planning Code, (2) amendments to the City's Zoning Map to rezone a number of properties within the Eastern Neighborhoods, and (3) amendments to Section 10E.2 of the Administrative Code regarding the Controller's Assessment of the Eastern Neighborhoods Capital Expenditure Evaluation Report.

The following Planning Code Sections are amended: Section 102.5 (definition of "District"), Section 121.8 (Non-Residential Use Size Limits for PDR Districts), Section 134 (Rear Yards in R, NC, C, SPD, M, MUG, MUO, MUR, UMU, RSD, SLR, SLI and SSO Districts), Section 135 (Usable Open Space for Dwelling Units and Group Housing in R, NC, Mixed Use, C, and M Districts), Section 140 (All Dwelling Units in All Use Districts to Face on an Open Area), Section 145.1 (Street Frontages in Neighborhood Commercial, Residential-Commercial, Commercial, and Mixed Use Districts), Section 145.5 (Ground Floor Standards in Industrial

Districts), Section 151.1 (Schedule of Permitted Off-Street Parking Spaces in Specified Districts), Section 157.1 (Conditional Use Applications for Non-Accessory Parking Garages in Eastern Neighborhoods Mixed Use Districts and DTR Districts), Section 175.8 (Sunset for Integrated PDR Uses), Section 207.1 (Rules for Calculation of Dwelling Unit Densities), Sections 218 and 217 (Use District Tables for certain uses in Commercial, Industrial, and PDR Districts), Section 231A (Demolition of Industrial Buildings in PDR Districts, Replacement Requirements), Section 249.36 (Life Science and Medical Special Use District), Section 249.37 (Innovative Industries Special Use District), Section 249.38 (Transit-Oriented Retail Special Use District), Section 329 (Large Project Authorization in Eastern Neighborhoods Mixed Use Districts), Section 352 (Commission and Zoning Administrator Hearing Applications), Section 401 (Article 4 Definitions), Section 411.3 (Application of TIDF), Sections 419.2 and 419.5 (Additional Definitions and Alternatives to the Inclusionary Housing Component for Residential Development Housing Requirements in the Eastern Neighborhoods UMU Zoning Districts and the Land Dedication Alternative in the Mission NCT Districts), Section 423.5 (the Eastern Neighborhoods Public Benefits Fund), Section 607.2 (Signs in Mixed Use Districts), Section 726 (Zoning Control Table for the Valencia Street Neighborhood Commercial District), Section 734 (Zoning Control Table for NCT-2 Districts), Section 735 (Section Zoning Control Table for the SOMA Neighborhood Commercial District), Section 736 (Zoning Control Table for the Mission Street Neighborhood Commercial Transit District), Section 781.5 (Mission Street Neighborhood Commercial Transit District), Section 803.3 (Uses Permitted in Eastern Neighborhoods Mixed Use Districts and South of Market Mixed Use Districts), Section 803.8 (Housing in Mixed Use Districts), Section 803.9 (Commercial Uses in Mixed Use Districts), Section 814 (Zoning Control Table for the SPD – South Park District), Section 840 (MUG – Mixed Use General District), Section 841 (MUR – Mixed Use – Residential District), Section 842 (Zoning Control Table for the MUO – Mixed Used – Office District), Section 843 (Zoning Control Table for the UMU – Urban Mixed Use District), Section 890.49 (Definition of Integrated PDR), and Section 890.54 (Definition of Light Manufacturing, Whole Sales, Storage).

Amendments to Current Law

Zoning Map. The majority of the proposed Zoning Map amendments ensure that all individual condominiums have the same zoning as the property on which they are located; these rezonings do not affect the allowed use or height of the building or the individual condominiums. Other amendments correct the zoning of parcels that were incorrectly rezoned in the original Eastern Neighborhoods Zoning Map amendments.

Administrative Code. The proposed amendments update the language so that 80 percent of Eastern Neighborhood development impact fees will be allocated to priority projects within each improvement category, or until all the priority projects are funded.

Planning Code. The majority of the proposed amendments involve technical corrections and nonsubstantive clarifications of Code language. However, the following substantive policy changes are proposed: (1) amending and clarifying the Zoning Administrator's criteria for

administrative rear yard modifications for Eastern Neighborhoods projects; (2) amending land use tables in the Mixed Use, Neighborhood Commercial, and PDR Districts that fall in the Eastern Neighborhoods plan area to provide controls for Internet Service Exchange, Tobacco Paraphernalia, Specialty Food – Self Service, and Amusement Arcades; (3) amending Large Project Authorizations in Eastern Neighborhoods to allow and provide criteria for the Planning Commission's modification of accessory use provisions for certain dwelling units in Eastern Neighborhood Mixed Use Districts; (4) amending the affordable housing Tier language in the UMU District so that any change of use in an existing space from non-residential to residential is subject only to the lowest affordability tier for the adaptive reuse of existing buildings; and (5) amending the office controls in the UMU District so that office uses greater than 25,000 square feet in historic buildings do not require a Conditional Use Authorization.

Background Information

The proposed Zoning Map amendments will correct the following oversights contained in the original Eastern Neighborhoods Zoning Map amendments: (1) Condominium conversions that occurred near the time of the Eastern Neighborhood's adoption were not included in the reclassification to the new zoning, height, and Special Use Districts (SUDs). (2) The new Innovative Industries SUD was only intended for the parcels that include the American Industrial Center on 3rd Street. However, the map ordinance for the SUD unintentionally included much of the property in the Eastern Neighborhoods zoned for PDR. (3) Due to technical errors, several individual properties were incorrectly zoned and thus stand out from the properties that surround them.

The Administrative Code currently requires that 80 percent of all Eastern Neighborhood development impact fees be allocated to one or more of the projects identified in the Eastern Neighborhoods Priority Capital Projects list. However, this is in conflict with Planning Code Section 423.5, which requires specific percentages of those fees to be allocated toward certain improvement types (affordable housing, open, space, etc.). The proposed amendments to the Administrative Code update the language to avoid the conflict between the Planning and Administrative Codes while still allowing priority projects to be funded.

The amendments to the Planning Code's land use tables will provide controls for Internet Services Exchange, Tobacco Paraphernalia, Special Food – Self Service, and Amusement Arcades for certain zoning districts that fall in the Eastern Neighborhood plan area that were either inadvertently excluded in the original Eastern Neighborhoods code language or inadvertently removed by subsequent legislation. Amending Large Project Authorizations in Eastern Neighborhoods to allow the Planning Commission to modify accessory use provisions for certain dwelling units will provide greater flexibility of uses on the ground floors of new projects. The amendments to the affordable housing Tier language in the UMU District are consistent with recently updated development impact fee policy. Amending the office controls in the UMU District will make them consistent with the intent to help preserve historic buildings by permitting a larger range of uses as of right.



SAN FRANCISCO PLANNING DEPARTMENT

RECEIVED
BOARD OF SUPERVISORS
SAN FRANCISCO

2011 JUL 22 AM 11:59

BY AK

1650 Mission St.
Suite 400
San Francisco,
CA 94103-2479

Reception:
415.558.6378

Fax:
415.558.6409

Planning
Information:
415.558.6377

July 22, 2011

Ms. Angela Calvillo, Clerk
Board of Supervisors
City and County of San Francisco
City Hall, Room 244
1 Dr. Carlton B. Goodlett Place
San Francisco, CA 94102

Re: Transmittal of Planning Case Number 2011.0559TZ;
Eastern Neighborhoods Code Cleanup
Board File Nos. ~~110786~~ (Pending)
110787
110788

Recommendation: Approval

Dear Ms. Calvillo,

On June 23, 2011, the San Francisco Planning Commission (hereinafter "Commission") initiated the proposed Ordinance. On July 21, 2011, the Commission conducted a duly noticed public hearings at a regularly scheduled meeting to consider the proposed Ordinance.

At the July 21st Hearing, the Commission voted 4-0 to recommend approval of the proposed Ordinance which would 1) improve Code readability and ease of application with regard to Eastern Neighborhoods; 2) correct technical errors such as incorrect section references, punctuation errors, and similar typos; 3) update criteria for rear yard modifications in the Eastern Neighborhoods; 4) update land use tables in the Eastern Neighborhoods to include omitted and/or deleted land uses; 5) add provisions to modify accessory use criteria for Large Project Authorizations in Eastern Neighborhoods Mixed Use Districts; 6) update affordable housing tiers for existing buildings in the UMU District; 7) and clarify language regulating the use of historic buildings in the UMU District.

The attached resolution and exhibits provide more detail about the Commission's action. If you have any questions or require further information please do not hesitate to contact me.

Sincerely,

AnMarie Rodgers
Manager of Legislative Affairs

cc: City Attorney Judith Boyajian
Steve Wertheim and Corey Teague, Planning Department staff

Attachments (one copy of the following):
Planning Commission Resolution No. 18412

Department Executive Summary
Guide to the Draft Ordinance
Draft Ordinance Amending the Planning Code
Draft Ordinance Amending the Administrative Code
Draft Ordinance Amending the Zoning Map



SAN FRANCISCO PLANNING DEPARTMENT

Planning Commission Resolution No. 18412

HEARING DATE: JULY 21, 2011

Case No.: 2011.0559TZ

Project: Eastern Neighborhoods Code Cleanup

Staff Contact: Steve Wertheim – (415) 558-6612
steve.wertheim@sfgov.org

Corey Teague – (415) 575-9081
corey.teague@sfgov.org

Recommendation: Approval

1650 Mission St.
Suite 400
San Francisco,
CA 94103-2479

Reception:
415.558.6378

Fax:
415.558.6409

Planning
Information:
415.558.6377

APPROVING AMENDMENTS TO THE PLANNING CODE, ADMINISTRATIVE CODE, AND ZONING MAP SHEETS ZN01, ZN07, ZN08, AND SU08 TO IMPROVE THE CITY'S ABILITY TO IMPLEMENT THE GOALS, OBJECTIVES, AND POLICIES OF THE EASTERN NEIGHBORHOODS PLAN, MAKE TECHNICAL CORRECTIONS TO THE PLANNING CODE, UPDATE LAND USE TABLES IN THE EASTERN NEIGHBORHOODS, CLARIFY LANGUAGE FOR AFFORDABLE HOUSING TIERS AND THE USE OF HISTORIC BUILDINGS IN THE UMU DISTRICT, AND TO CLARIFY PERMITTED MODIFICATIONS FOR LARGE PROJECT AUTHORIZATIONS IN THE EASTERN NEIGHBORHOODS.

PREAMBLE

WHEREAS, the City adopted the Eastern Neighborhoods Plan and associated Planning Code, Administrative Code, and Zoning Map amendments, which became effective January 19, 2009; and

WHEREAS, some Planning Code sections contained technical errors making it difficult for the public to comprehend and staff to consistently implement the Code; and

WHEREAS, the Zoning Map contained technical errors that were not intended as part of the Eastern Neighborhoods plan; and

WHEREAS, amendments to the Planning Code and Administrative Code are needed to better implement the goals and objectives of the Eastern Neighborhoods Plan; and

WHEREAS, the proposed legislation is intended to resolve the aforementioned issues;

Resolution No.
Hearing Date: July 21, 2011

Case No 2011.0559TZ
Eastern Neighborhoods Code Cleanup

WHEREAS, the Commission conducted a duly noticed public hearing at a regularly scheduled meeting to consider the proposed Ordinance on June 23, 2011; and

Whereas, it has been determined that the Eastern Neighborhoods Final EIR covers the CEQA review of the proposed Ordinance; and


WHEREAS, the Commission has heard and considered the testimony presented to it at the public hearing and has further considered written materials and oral testimony presented on behalf of Department staff and other interested parties; and

WHEREAS, the all pertinent documents may be found in the files of the Department, as the custodian of records, at 1650 Mission Street, Suite 400, San Francisco; and

WHEREAS, the Commission has reviewed the proposed Ordinances:

MOVED, that the Commission hereby recommends that the Board of Supervisors recommends approval of the proposed Ordinance and adopts this Resolution to that effect.

I hereby certify that the foregoing Resolution was ADOPTED by the San Francisco Planning Commission on July 21, 2011.



Jonas Ionin
Acting Commission Secretary

AYES: Antonini, Borden, Miguel, Sugaya,

NOES:

ABSENT: Fong, Moore, Olague



SAN FRANCISCO PLANNING DEPARTMENT

Executive Summary Planning Code, Administrative Code, and Zoning Map Amendments

HEARING DATE: JULY 21, 2011; INITIATION HEARING DATE: JUNE 23, 2011

Case No.: 2011.0559TZ

Project: Eastern Neighborhoods Code Cleanup

Staff Contact: Steve Wertheim – (415) 558-6612
steve.wertheim@sfgov.org

Corey Teague – (415) 575-9081
corey.teague@sfgov.org

Recommendation: Approval

1650 Mission St.
Suite 400
San Francisco,
CA 94103-2479

Reception:
415.558.6378

Fax:
415.558.6409

Planning
Information:
415.558.6377

The action before the Commission is approval of the Planning Code, Administrative Code, and Zoning Map amendments described below. These amendments were Initiated by the Planning Commission on June 23, 2011, and were duly noticed in a newspaper ad on June 29, 2011.

PLANNING CODE AMENDMENT

The proposed Ordinances will amend the Planning Code (hereinafter "Code") to achieve the following: 1) improve Code readability and ease of application with regard to Eastern Neighborhoods; 2) correct technical errors such as incorrect section references, punctuation errors, and similar typos; 3) update criteria for rear yard modifications in the Eastern Neighborhoods; 4) update land use tables in the Eastern Neighborhoods to include omitted and/or deleted land uses; 5) add provisions to modify accessory use criteria for Large Project Authorizations in Eastern Neighborhoods Mixed Use Districts; 6) update affordable housing tiers for existing buildings in the UMU District; 7) and clarify language regulating the use of historic buildings in the UMU District.

The majority of this proposed legislation involves technical corrections and clarifications of Code language, which do not amount to substantive changes to the Code. However, there are some proposed substantive policy changes of note, including the following:

- Amending and clarifying the criteria for administrative rear yard modifications by the Zoning Administrator for Eastern Neighborhood projects.
- Amending land use tables in Eastern Neighborhood Mixed Use, Neighborhood Commercial, and PDR Districts that fall in the Eastern Neighborhoods plan area to provide controls for Internet Services Exchange, Tobacco Paraphernalia, Specialty Food – Self Service, and Amusement

Arcades where they had been inadvertently excluded in the original Eastern Neighborhoods code language or inadvertently removed by subsequent legislation.

- Amending Large Project Authorizations in Eastern Neighborhoods to allow and provide criteria for the modification of accessory use provisions for certain dwelling units in Eastern Neighborhood Mixed Use Districts by the Planning Commission in order to provide greater flexibility of uses on the ground floors of new projects.
- Amending affordable housing Tier language in the UMU District so that any change of use in an existing space from non-residential to residential shall be subject only to the lowest affordability tier, which is consistent with recently updated development impact fee policy to use the lowest fee tier for the adaptive reuse of existing buildings.
- Amending office controls in the UMU District so that office uses greater than 25,000 square feet in historic buildings do not require a Conditional Use Authorization to be consistent with the intent to help preserve historic buildings by permitting a larger range of uses as of right.

ADMINISTRATIVE CODE AMENDMENT

The Administrative Code currently requires that 80 percent of all Eastern Neighborhood impact fees be allocated to one or more of the projects identified in the Eastern Neighborhoods Priority Capital Projects list. However, this is in conflict with Planning Code Section 423.5, which requires specific percentages of Eastern Neighborhood impact fees to be allocated toward certain improvement types (affordable housing, open space, etc.).

The Administrative Code amendment updates the language so that 80 percent of Eastern Neighborhood impact fees will be allocated to priority projects within each improvement category, or until all the priority projects are funded, which will avoid the conflict between the Planning and Administrative Codes while still allowing priority projects to be funded.

ZONING MAP AMENDMENT

The original Eastern Neighborhoods Zoning Map Amendment included several unintended oversights. Specifically, the proposed Zoning Map Amendment will correct the following issues:

- Condominium conversions that occurred near the time of Eastern Neighborhood's adoption were not included. Therefore, some properties were rezoned to new Eastern Neighborhoods district while the new condos were not reclassified to the new zoning, height, and Special Use Districts.
- The Innovative Industries Special Use District (SUD) created through the Eastern Neighborhoods process was only intended for the parcels that include the American Industrial Center on 3rd Street. However, the map ordinance for the SUD unintentionally included much of the property in Eastern Neighborhoods zoned for PDR.

- Due to technical errors, several individual properties were incorrectly zoned and thus stand out from the properties that surround them.

REQUIRED COMMISSION ACTION

The proposed Resolution is before the Commission so that it may recommend approval or disapproval of the Planning Code, Administrative Code, and Zoning Map amendments.

RECOMMENDATION

The Department recommends that the Commission recommend *approval* of the proposed Ordinances and adopt the attached Draft Resolution to that effect.

BASIS FOR RECOMMENDATION

A portion of the proposed changes can be classified as "good government" measures meant to improve the City's ability to implement the goals, objectives, and policies of the Eastern Neighborhoods Plan. Other changes can be classified as technical errors that need to be corrected to improve the ability of decision makers, Department staff, and the public to understand, interpret, and implement the requirements of the Code.

ENVIRONMENTAL REVIEW

Eastern Neighborhoods Final EIR. No subsequent environmental review required.

PUBLIC COMMENT

As of the date of this report, the Planning Department received one comment regarding this proposed legislation. This comment did not express a position on the legislation.

| |
|--|
| RECOMMENDATION: Approval to initiate |
|--|

Attachments

- Exhibit A: Draft Planning Commission Resolution to approve the Draft Ordinances
- Exhibit B: Guide to the Draft Ordinances
- Exhibit C: Errata – Changes made since Planning Commission Initiation on June 23, 2011
- Exhibit D: Environmental Review
- Exhibit E: Certificate of Final Environmental Impact Report from the Eastern Neighborhoods Plan, August 7, 2008
- Exhibit F: Map of the Proposed Amendments to the Zoning Map
- Exhibit G: Draft Ordinance Amending the Planning Code
- Exhibit H: Draft Ordinance Amending the Administrative Code
- Exhibit I: Draft Ordinance Amending the Zoning Map

CT: I:\Board of Supervisors\Legislation\Eastern Neighborhoods Code Cleanup\PC Materials\Executive Summary.doc

Guide to the Eastern Neighborhoods Clean-Up Legislation – July 14, 2011

We recognize that the Planning Code is not easy to navigate. Even more difficult is trying to negotiate all the strikethroughs, underlines, and moving text that are part of any proposed Code amendment. The table below is intended to distill the proposed changes and provide as a synopsis of both the proposed changes and the underlying rationale – while providing more detail than an “Executive Summary.”

Proposed Changes to the Planning Code

| Sec. | Topic | Issue | Proposed Change |
|-----------------------|----------------------------|---|--|
| 102.5 | District definition | Grammatical issue. | At the end, after list of EN MUD, added “Districts” after UMU |
| 121.8 | Use Size Limits PDR | Title and text implies this applies to all PDR districts, but table makes clear that it does not. This is a vestige from the Bayview Code, which EN didn’t amend. | Made clear that this only applies to PDR-1-B and PDR-2, in the title and text. |
| 134(f) | Rear yards | Language conflates rear yard and open space issues, sets too low a bar for modifications combined with other changes to the rear yard, and incorrectly refers to criteria in 307(h) which is in fact in this section. | Clarified that the criteria is in this section. Clarified the concept of providing comparable rear yards without conflating with open space. Disallowed modifications if other changes to the rear yard are sought – although the option for a Variance is maintained. |
| 135 | Residential open space | It isn’t clear how much open space should be required for SROs in the EN Mixed Use Districts. | Change so that SROs should have 1/3 of otherwise required open space, in keeping with other districts. |
| 135(d) | Residential open space | Section inappropriate cites Sec. 825 for open space controls, when they are actually in subsection (d)(4) of Sec. 135. | Made correct reference |
| 135(d)(1) through (5) | Residential open space | Subsections are not clear as to controls in EN Mixed Use and DTR Districts. | Language added to clarify and more closely adhere to the tables. |
| 140(b) | Dwelling units – open area | Section references 307(h)(3), although such a section does not exist. | Made correct reference |
| 140(b) | Dwelling units – open area | Section conveys that modification can occur for small projects in historic buildings (through 307(h)), but not large projects. There isn’t a policy reason for this restriction on large projects. | Included in 140(b) and 329 that this is something that can be modified. |
| 145.1 | Street Frontages | South Park not on the list of districts with ground floor height requirements | South Park added to the list of districts with ground floor height requirements |
| 145.5 | Ground floor | Ceiling heights still measured floor-to-ceiling, whereas | Made 17 ft. floor-to-floor instead of 15 floor-to-ceiling. |

| Sec. | Topic | Issue | Proposed Change |
|-------------------|--------------------------------|---|---|
| | in industrial districts | floor-to-floor determined to be best practice, and used elsewhere. | |
| 151.1 | Parking maximums | We limit parking within 1/4 mile of 4 th St., but this should only be the transit-rich part of 4 th St north of Berry, not the mellow part that wends through Mission Bay. | Clarified that this applies to SoMa portion of 4 th St. |
| 151.1 | Parking maximums | In the Table, residential in UMU shouldn't reference 151.1(g), as parking in the UMU is as-of-right. | Removed reference to 151.1(g). |
| 151.1(g) | Parking maximums | Incorrect reference to subsection (g) | Changed to subsection (h) |
| 151.1(h)(A)(B)(C) | Parking maximums | Outline format is incorrect | Changed to (1)(2)(3). |
| 157.1(b) | Parking garages | Language lacked clarity as to when these controls apply. | Revised to provide additional clarity |
| 157.1(e) | Parking garages | There is a lack of clarity as to how we'll effectively enforce pooled residential parking. | Added language that we require NSRs to be placed on both properties regarding the use the parking. |
| 157.1(e) | Parking garages | Section incorrectly referenced 309 as the section for which an Exception could be granted, and did not cite 309.1 (DTR) and 329 (EN Mixed Use Districts). | Revised language to clarify. |
| 175.8 | Sunset for Integrated PDR Uses | Section missing correct reference to the Eastern Neighborhoods Ordinance. | Added correct reference. |
| 207.1(f) | Dwelling unit densities | This should not apply to RTO-M, as RTO-M doesn't have any of the dwelling unit density issues that RTO does. Included references not updated by legislation that created Article 4. | Removed RTO-M. Updated references. |
| 218(b)(c) and (d) | Retail | As written, the Code implies that you could do 2,500 sf of retail, 2,500 sf of grocery, and 2,500 sf of gym. | Nested grocery and gym under retail, so that the max is 2,500 per parcel across all three— unless there's a CU for gyms or grocery. |
| 227 | Other Uses | The “##” clause was appropriate when added as part of the Bayview project, because the definition of office was archaic. With EN, the definition was improved, making this clause obsolete and confusing. | Delete the ## clause. |
| 227(e) | Other Uses | Incorrect reference to Internet Service Exchange | Changed reference. |
| 227(h) | Other Uses - Wireless | Unlike every other C-M-PDR district, PDR-1-D doesn't allow wireless. | Changed to allow it |
| 227(i) | Other Uses - Wireless | This use is “Conditional” everywhere but the PDR-1-D District. There isn't a clear rationale for this restriction. | Change to make it Conditional in the PDR-1-D District. |
| 227(r) | Other Uses - | Internet Service Exchange is, at the most restrictive, a | Changed to make it Conditional in these districts. |

| Sec. | Topic | Issue | Proposed Change |
|-------------------|--------------------------------|---|---|
| | Internet Service Exchange | Conditional Use everywhere in the City but PDR-1-D and --G. | |
| 227(t)(1)(E) | Other Uses - SEW | The definition of uses that can be considered PDR includes Section 227. However, many of these uses do not meet the understanding of what is PDR. | Changed to reflect definition of PDR already utilized in Article 4. |
| 227(t)(1)(E) | Other Uses - SEW | For SEW It says that all workspaces must be accessed from building common areas. However, the larger PDR spaces shouldn't have to be accessed from a common space | Change to allow larger PDR spaces to be accessed from the street, for truck loading purposes. |
| 231A | PDR replacement | Numbering the Section 231A was an administrative mix-up made when the Eastern Neighborhoods were adopted. | Change to 230. Code elsewhere refers to 230. |
| 231A(b)(2) | PDR replacement | The definition of uses that can be considered PDR includes Section 227. However, many of these uses do not meet the understanding of what is PDR. | Changed to reflect definition of PDR already utilized in Article 4. |
| 231A | PDR replacement | When updating in this Section the definition of what constitutes PDR, it removes IPDR and SEW from being used to replace PDR. However, these are uses intended to be OK in the Eastern Neighborhoods' PDR districts. | Add IPDR and SEW as things that can replace PDR. |
| 249.36(c)(1) | Life Science SUD | Reference to 219.1 should have been removed during EN process (we made, then removed, that section in that plan) | Removed reference to 219.1 |
| 249.37(b) | Innovative Industries SUD | We say "Life Science" instead of "Innovative Industries" | Added correct reference |
| 249.38 | Retail in PDR Special Use | In PDR Districts, groceries stores and gyms can be as large as they want, with a Conditional Use. In the UMU, they need to conform with per-parcel limitations. Thus, in this SUD, grocery stores and gyms actually are more restrictive. | Made sure that grocery stores and gyms can exceed UMU levels in this SUD, in keeping with intent of the SUD. |
| 329(b)(1) and (3) | EN Large Project Authorization | As written, the street frontage criteria for warranting an X case wouldn't capture any new large projects, but could capture things like adding an awning on a building on a long parcel. The height threshold is also unclear as to whether buildings that are already taller than 75 feet would trigger an X case for vertical additions. | Eliminated street frontage criteria, and revised language for clarity. |
| 329(d)(9) | EN Large Project Authorization | Section conveys that modification can occur for small projects in historic buildings (through 307(h)), but not large projects. There isn't a policy reason for this restriction on large projects. | Included in 140(b) and 329 that this is something that can be modified. |
| 329(d)(10) | EN Large Project | We've started allowing exceptions for accessory uses, i.e. "flexible occupancy units". However, we haven't clarified | Allowed this through a modification of accessory uses for large projects. Clarified that these units are foremost |

| Sec. | Topic | Issue | Proposed Change |
|---------------------|-------------------------------|--|--|
| 352(c)(2) | Hearing Fees | The intent is for 329 cases to pay akin to a CU. | residential (and subject to appropriate controls and fees), that they must be on the ground floor, that they must be on a street (and not an alley), and that they are coordinated with other agencies which might have additional controls for such a hybrid use. Added 329 to the list of cases for which the 2 nd case can be 50% off |
| 401 | Definition of Non-residential | The definition of PDR has been revised to remove all uses from Section 227 except subsections (a), (b), and (p). However, these uses have not been added anywhere else, meaning that it is unclear what fees they would pay. | Add all subsections except (a), (b), and (p) to the definition of Non-residential. |
| 411.3(a)(2)(F)(vi) | TIDF application | The sections that are absolved from TIDF are incorrect, reflecting changes to Section 227 that were not also made to Section 411 (which was in the Administrative Code until 2010). | Revised the section to absolve only uses as originally intended in TIDF. The original intent seems to have been to absolve in Subsection F(vi) uses with little transportation impact, and thus the choice to charge the fee to "arts activities" ("p"). To this was added fringe financial ("s"), SEW ("r"), IPPDR ("u"), tobacco shops ("v"). |
| 419.2 | UMU housing definitions | Changes to residential use within existing buildings could be any fee Tier. This is in conflict with the direction taken with fees, which was to support existing buildings by making changes of use the lowest fee tier. | Changed to make housing in existing buildings Tier A |
| 419.2 | UMU housing definitions | Not clear what Tier land dedication in the Mission should be. | Made Tier A, recognizing that such parcels are still subject to fee tiers. |
| 419.2 | UMU housing definitions | It's unclear what Tier projects fall into, given lack of definition of a "story". Also, incorrect reference made to EN Plan. | Revised language to mirror that made in the Area Plan Impact Fee Leg (Ord 270-10). Added correct reference. |
| 419.5(a)(1)(F) | UMU housing alternatives | Should refer also to the option for 30% 3-bedrooms | Cited relevant Code section. |
| 419.5(a)(2)(B) | UMU housing alternatives | The 2 nd sentence is grammatically challenged. Probably should add "that could" before "be provided on a collective". | Added language. |
| 419.5(a)(2)(D) | UMU housing alternatives | References two-bedroom rule. Should be expanded to discuss 3-bedroom option as well. | Cited relevant Code section. |
| 419.5, Table 419A.4 | UMU housing alternatives | Table should be "419.5" | Corrected reference. |
| 419.5, | UMU housing | Asterisk under table says % increases if "two-bedroom | Cited relevant Code section. |

| Sec. | Topic | Issue | Proposed Change |
|---------------------------|----------------------------------|---|---|
| Table 419A.4 | alternatives | requirement is waived". It's confusing, because the rule is more of a bedroom mix requirement than a two-bedroom rule. | |
| 423.5 | EN Fund | References Section 423.6 and Admin Code 10E.7 quite a bit, but really it's referencing 423.5 and 10E.2(c). | Corrected references |
| 607.2(e) | Signs: mixed use districts | No reference made to controls in the DTR Districts. | Added DTR to list of districts where General Advertising is not allowed. |
| 607.2(f)(3)(B) | Signs: mixed use districts | Parcels in UMu went from unrestricted business signs (when they were industrially zoned) to highly restricted - no bigger than 150 sf. Since signs can't be grandparented from one business to the next, this is causing consternation. | Changed policy to create sign capacity appropriate for the UMu, which balances the districts historic nature with its classification as a mixed use district. |
| 607.2(f)(3) | Signs: mixed use districts | It's not clear which controls apply to business signs in the DTR Districts | Reference added that clarifies that the controls are the same as all other mixed use districts |
| 726, 734 | Valencia NCT and NCT-2 | District name not updated in table. | At top of use table, add "Transit" to the name of the district. |
| 734.69, 735.69, 736.69 | NCT-2, SoMa NCT, and Mission NCT | Controls for Tobacco Paraphernalia were not added to new EN NC Districts (NCT-2, SoMa, Mission St.) because of overlapping timing of Ord 244-08. | Made all districts C, in keeping with the legislation that created these controls (244-08). |
| 734.69A, 735.69A, 736.69A | NCT-2, SoMa NCT, and Mission NCT | Controls for Specialty Food - Self-Service was not added to new EN NC Districts (NCT-2, SoMa, Mission St.) because of overlapping timing of Ord 245-08. | Added controls in keeping with the legislation that created these controls (245-08). <ul style="list-style-type: none"> In NCT-2, made P, like NC-2. In SoMa, made P, since small self-service restaurant is P. Mission - made C, since small self-service is C and it's C in the other parts of the Mission as well. |
| 734.69B, 735.69B, 736.69B | NCT-2, SoMa NCT, and Mission NCT | Controls for Amusement Arcades was not added to new EN NC Districts (NCT-2, SoMa, Mission St.) because of overlapping timing of Ord 51-09. | Ord 51-09 explicitly made arcades NP except in NC-3 and NCT-3. As such, changed as follows: <ul style="list-style-type: none"> In NCT-2, made NP, like NC-2 In SoMa, made NP, like other NC districts. In Mission NCT, made Conditional Use like NC-3. |
| 735.1 | SOMA NCT | Mis-reference in the "Specific Provisions" table | Corrected reference |
| 736.39 | Mission NCT | Mis-reference in Code section | Corrected reference |
| 781.5 | Mission Alcohol SUD | Portion of this district in which large fast food is NP has been incorporated into the Mission NCT. Thus, need not reference the whole strip. | Changed reference to be from Cesar Chavez to Randall |
| 803.3(b)(1)(B) | Permitted uses in EN Mixed Use | Ref to 316.8 should, just be 316, as this refers to all CUs (and there is no 316.8) | Changed reference |
| 803.8(d) | Housing in | The section seems to require a 3:1 ratio of housing in all | Clarified that this is only for new construction, as in similar |

| Sec. | Topic | Issue | Proposed Change |
|--|--|--|--|
| 803.9(b) and (c) | Non-residential uses in mixed use districts | 803.9(b) and (c) say that office over 25,000 sf requires a CU, whereas the use tables in 840, 841, 842, and 843 just say "P" for historic buildings. This is an internal conflict. Because UMTU allows certain floors of office as of right, but in historic buildings it's a CU over 25,000, it means it may be even MORE restrictive in for historic buildings – not our intent. | In historic buildings, permitted office as-of-right beyond 25,000, recognizing that at that size the project would still require authorization from the Planning Commission. |
| 803.9(b) | Vertical office controls in MUUG and UMTU | This section prohibits ground floor office space in MUUG and UMTU. However, there is an exception for certain "retail-like" office uses to be permitted on the ground floor in the land use tables. | Updated language to reference land use tables that permit certain ground floor office uses, and make it clear that such ground floor office use is not considered a "designated office story." |
| 803.9(i) | Retail MUUG, MUO, and UMTU | Ref to 890.114 (Services, Medical) should be to 890.104 (Sales and Services, Retail) | Changed reference |
| 814.49, 840.65, 841.65, 842.65, 843.65 | Office in South Park, MUUG, MUR, MUO, and UMTU | The reference is wrong for all of these sections. For South Park, we don't even need the distinction between historic and non-historic buildings, as office is P. | Changed reference to 803.9(b) for MUUG, MUR, and MUO, and 803.9(c) for UMTU. |
| 814.31, 840-843.45 | Retail in South Park, MUUG, MUR, MUO, and UMTU | Retail definition and reference exclude personal service, although this is understood as an acceptable use in these districts | Added reference. |
| 840 | MUUG | Intro incorrectly states that movie theaters and hotels are permitted. | Updated intro. |
| 840.04-843.04 | Setbacks in MUUG, MUR, MUO, and UMTU | In setbacks, lacking reference to Sec 134 | Added reference. |
| 840-843.62 | Recreation buildings in MUUG, MUR, MUO, and UMTU | Refers to recreation buildings in 843.21, but really should be 843.34. | Updated references. |
| 840-843.85 and 86 | Labs in MUUG, MUR, MUO, and UMTU | Refers to 890.53(a), but there is no (a). | Updated references. |

| Sec. | Topic | Issue | Proposed Change |
|---------------------|----------------------|---|--|
| 840.50 and 843.50 | MUG and UMU services | It is unclear whether medical, financial, and professional services are a subset of office, retail, or both. | Clarified that these are generally office uses, and that the exception can only be for retail-oriented services. |
| 841 | MUR | Intro incorrectly states that movie theaters are not permitted, and that offices are restricted to upper floors. | Updated intro |
| 841.09 | MUR | Change reference from 803.8(e) to 803.8(d) | Updated reference |
| 890.49(a)(4)(A) | IPDR | The definition of uses that can be considered PDR includes Section 227. However, many of these uses do not meet the understanding of what is PDR. | Changed to reflect definition of PDR already utilized in Article 4. |
| 890.49(a)(4)(B)(ii) | IPDR | Lacked clarity that personal services are also not permitted to count as PDR | Clarified reference |
| 890.54(c) | Light manufacturing | Still lists household goods under this definition, though we created 890.54(d) to specifically deal with household goods. Therefore, delete household goods from (c). | Deleted reference |

* Unless otherwise noted, Code Sections were downloaded on May 1, 2011.

Proposed Changes to the Administrative Code

| Sec. | Topic | Issue | Proposed Change |
|----------|-----------------------|--|---|
| 10E.2(c) | Eastern Neighborhoods | Priority projects require 80% of EN Impact Fee money spent a certain way. But 423.5 says that \$ must be spent according to percentages. And the two are in conflict. Plus, if all the priority projects are funded, but there's still remaining money, that currently wouldn't count as being "effectively utilized." | 80% should be spent on priority projects within each category, or until all the priority projects are paid for. That would avoid the conflict and still get them built. |

* Unless otherwise noted, Code Sections were downloaded on May 8, 2011.

Proposed Changes to the Zoning Map

| Sec. | Topic | Issue | Proposed Change |
|-----------------------------|---------------------------|---|-------------------|
| Zoning, Height, and SUD Map | Condo Lots Zoning | Condos that converted near the time of the adoption of the Eastern Neighborhoods were not captured in the process. Thus, the zoning of the land will reflect the EN, but the individual condos will have the old zoning and height, and not be included in new Special Use Districts created during the Eastern Neighborhoods process. | Correct mistakes. |
| Zoning Map | Innovative Industries SUD | During the Eastern Neighborhoods process, an Innovative Industries SUD was created to cover much of the PDR Districts. During the process, this SUD was reduced only to the American Industrial Center buildings, in return for the creation of IPDR, the Amnesty Program, and other measures. However, this change was not made in the Map | Correct mistake. |


| Sec. | Topic | Issue | Proposed Change |
|-----------------------------|------------------|--|---|
| Zoning Map | Rezoning Error | <p>Legislation itself.</p> <p>In the Eastern Neighborhoods process, Parcel 3949 001A was mistakenly zoned MUR with a 40 foot height limit. This 47 square foot parcel is surrounded by parcels zoned UMU at 68ft.</p> | <p>Rezoning parcel to UMU and 68 ft.</p> |
| Zoning Map | Rezoning Error | <p>Ordinance 69-87 changed the zoning of 771 Capp St. (Block 3637, Lot 18) to NC-3. However, this change never appeared in the Planning Departments records, and it remained RM-2. Subsequently, the Eastern Neighborhoods changed this parcel from RM-2 to RTO Mission. As such, the previous mistake cannot be administratively corrected.</p> | <p>Correct mistake. Recognizing that all NC-3 parcels in the Mission were rezoned Mission NCT, rezone this parcel Mission NCT.</p> |
| Zoning, Height, and SUD Map | Lot Merger Error | <p>In 2007, Lots 001, 001A, 002, and 002A of Block 4044 were merged into one Lot - 52. The Eastern Neighborhoods Map Legislation changed the zoning and heights on the former parcels, but did not include Lot 52.</p> | <p>Rezoning parcel 4044 052 to reflect the changes made to the former parcels (4044 001, 001A, 002, and 002A) by the Eastern Neighborhoods Map legislation.</p> |

The majority of the proposed zoning map amendments will make sure that all individual condominiums have the same zoning as the property on which they are located. This is an administrative change necessitated by an oversight that occurred during the adoption of the Eastern Neighborhoods Plan in 2008, and will not affect the allowed use or height of the condominiums or the buildings. □

- 1 Removal of the "Innovative Industries Special Use District" from these parcels. This change was made by the Planning Commission in 2008, but due to an oversight the change was not made in the legislation. □
- 2 Rezone this very small parcel (Block 3949 Lot 001A) from MUR to UMU, and from 40 feet to 68 feet, to be consistent with its surrounding properties.
- 3 Rezone this parcel (Block 3637 Lot 018) from RTO-Mission to Mission NCT.
- 4 Rezone this parcel (Block 4044 Lot 052) from M-2 to UMU, from 50-X feet in height to 45-X, 58-X, and 68-X, and add to the Life Science Special Use District.

| ZONING DISTRICTS | |
|------------------|---------|
| P | NC-1 |
| CS-O | NC-2 |
| RH-1 | NC-3 |
| RH-2 | NCT2 |
| RH-3 | NCT |
| RM-1 | MA |
| RM-2 | MUG |
| RTO-M | MUR |
| SB-DTR | MUR-1-G |
| SPD | |
| RED | |
| RBD | |
| SU | |
| SSO | |
| MUG | |
| MUR | |
| MUR-1-G | |


1 Mile



EASTERN NEIGHBORHOODS MAP CLEANUP LEGISLATION

JULY 2011

BOARD of SUPERVISORS



City Hall
Dr. Carlton B. Goodlett Place, Room 244
San Francisco 94102-4689
Tel. No. 554-5184
Fax No. 554-5163
TDD/TTY No. 554-5227

NOTICE OF PUBLIC HEARING
LAND USE & ECONOMIC DEVELOPMENT COMMITTEE
SAN FRANCISCO BOARD OF SUPERVISORS

NOTICE IS HEREBY GIVEN to the general public, property owners and interested parties that the Land Use & Economic Development Committee will hold a public hearing to consider the following proposed legislation that amends the Planning Code, Zoning Map, and Administrative Code:

Date: Monday, September 12, 2011
Time: 1:00 p.m.
Location: Committee Room 263 located at City Hall
1 Dr. Carlton B. Goodlett Place, San Francisco, CA
Subject: Eastern Neighborhoods Code Cleanup

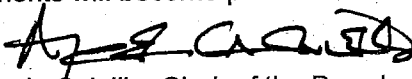
File No. 110786. Ordinance amending various sections of the San Francisco Planning Code to: 1) improve the City's ability to implement the goals, objectives, and policies of the Eastern Neighborhoods Plan; 2) make technical corrections to the Code; 3) update land use tables in the Eastern Neighborhoods; 4) clarify language for affordable housing tiers and the use of historic buildings in the UMU District; 5) clarify permitted modifications for large project authorizations in the Eastern Neighborhoods; and 6) making environmental findings, Planning Code Section 302 findings, and findings of consistency with the General Plan, and the Priority Policies of Planning Code Section 101.1.

File No. 110787. Ordinance amending the San Francisco Administrative Code Section 10E.2 to: 1) clarify the requirements for the Controller's assessment in order to improve the City's ability to implement the goals, objectives, and policies of the Eastern Neighborhoods Plan; and 2) making environmental findings.

File No. 110788. Ordinance amending San Francisco Zoning Map Sheets ZN01, ZN07, ZN08, and SU08 to: 1) correct technical errors made in Ordinance No. 299-08; and 2) making environmental findings, Planning Code Section 302 findings, and findings of consistency with the General Plan and the Priority Policies of Planning Code Section 101.1.

A copy of these measures and supporting data are available in the above-mentioned files in the Office of the Clerk of the Board. For more information regarding the above matter, call (415) 554-5184 or write to: Office of the Clerk of the Board, Room 244, City Hall, San Francisco, CA 94102.

Persons who are unable to attend the hearing may submit written comments regarding this matter prior to the beginning of the hearing. These comments will become part of the official public record.


Angela Calvillo, Clerk of the Board

POSTED and MAILED: September 2, 2011

RECEIVED
BOARD OF SUPERVISORS
SAN FRANCISCO

2011 SEP 2 PM 3:32

BY _____



City Hall
1 Dr. Carlton B. Goodlett Place, Room 244
San Francisco 94102-4689
Tel. No. 554-5184
Fax No. 554-5163
TDD/TTY No. 544-5227

PROOF OF MAILING

Legislative File No. 110788

Description of Items:

September 12, 2011 @ 1:00 p.m. Land Use and Economic Development Committee

Zoning Map Amendments - Eastern Neighborhoods Code Cleanup

I, Alisa Miller, an employee of the Office of the Clerk of the Board Supervisors, mailed the above described document(s) by depositing the sealed items with the United States Postal Service (USPS) with the postage fully prepaid as follows:

Date: September 2, 2011

Time: 3:28 p.m.

USPS Location: Fox Plaza

Mailbox/Mailslot Pick-Up Times (if applicable): Left at front desk

Signature: Alisa Miller

Instructions: Upon completion, original must be filed in the above referenced file.

