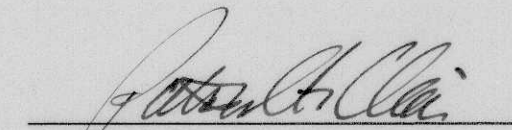
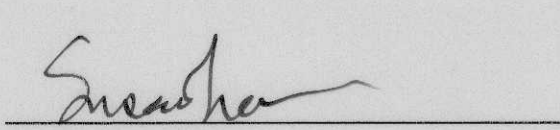

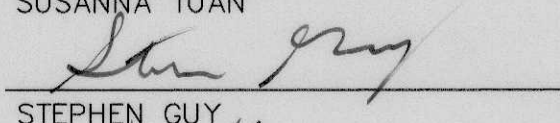
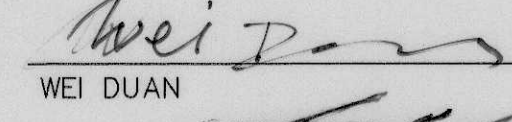
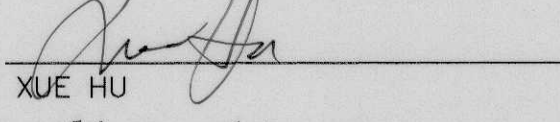
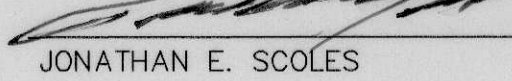



OWNERS' STATEMENT:

WE HEREBY STATE THAT WE ARE THE ONLY OWNERS OF THE REAL PROPERTY SUBDIVIDED AND SHOWN ON THIS MAP, AND DO HEREBY CONSENT TO THE PREPARATION AND RECORDATION OF THIS MAP ENTITLED "FINAL MAP 8268."

IN WITNESS WHEREOF, WE, THE UNDERSIGNED, HAVE CAUSED THIS STATEMENT TO BE EXECUTED.

OWNERS:

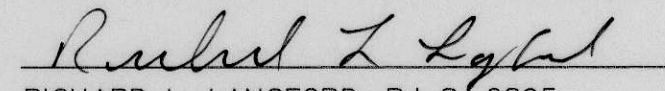
 PATRICK HARDIN ST. CLAIR	 SUSANNA TUAN
 THOMAS AREND	 STEPHEN GUY
 WEI DUAN	 XUE HU
 JONATHAN E. SCOLES	 YOKO INES NOZAWA

SURVEYOR'S STATEMENT:

THIS MAP WAS PREPARED BY ME, OR UNDER MY DIRECTION, AND IS BASED UPON A FIELD SURVEY IN CONFORMANCE WITH THE REQUIREMENTS OF THE SUBDIVISION MAP ACT AND LOCAL ORDINANCE, AT THE REQUEST OF STEVE GUY IN MARCH OF 2014. I HEREBY STATE THAT ALL THE MONUMENTS ARE OF THE CHARACTER AND OCCUPY THE POSITIONS INDICATED AND THAT THE MONUMENTS ARE SUFFICIENT TO ENABLE THE SURVEY TO BE RETRACED, AND THAT THIS FINAL MAP SUBSTANTIALLY CONFORMS TO THE CONDITIONALLY APPROVED TENTATIVE MAP.



DATE: FEBRUARY 18, 2015


RICHARD L. LANGFORD, P.L.S. 6895
LICENSE EXPIRATION DATE: JUNE 30, 2015


CITY AND COUNTY SURVEYOR'S STATEMENT:

I HEREBY STATE THAT I HAVE EXAMINED THIS MAP; THAT THE SUBDIVISION AS SHOWN IS SUBSTANTIALLY THE SAME AS IT APPEARED ON THE TENTATIVE MAP, AND ANY APPROVED ALTERATION THEREOF; THAT ALL PROVISIONS OF THE CALIFORNIA SUBDIVISION MAP ACT AND ANY LOCAL ORDINANCES APPLICABLE AT THE TIME OF THE APPROVAL OF THE TENTATIVE MAP HAVE BEEN COMPLIED WITH; AND THAT I AM SATISFIED THIS MAP IS TECHNICALLY CORRECT.



BRUCE R. STORRS, CITY AND COUNTY SURVEYOR
CITY AND COUNTY OF SAN FRANCISCO

DATE: APRIL 9, 2015


BRUCE R. STORRS PLS 6914

APPROVALS:

THIS MAP IS APPROVED THIS _____ DAY OF _____, 20__.

BY ORDER NO. _____.

BY: _____ DATE: _____

MOHAMMED NURU
DIRECTOR OF PUBLIC WORKS AND ADVISORY AGENCY
CITY AND COUNTY OF SAN FRANCISCO
STATE OF CALIFORNIA

RECORDER'S STATEMENT:

FILED THIS _____ DAY OF _____, 20__, AT _____ M. IN BOOK _____ OF
CONDOMINIUM MAPS, AT PAGES _____, AT THE REQUEST OF RICHARD L. LANGFORD, P.L.S.

SIGNED: _____

COUNTY RECORDER
CITY AND COUNTY OF SAN FRANCISCO
STATE OF CALIFORNIA

BOARD OF SUPERVISORS' APPROVAL:

ON _____, 20__, THE BOARD OF SUPERVISORS OF THE CITY AND COUNTY OF SAN FRANCISCO, STATE OF CALIFORNIA, APPROVED AND PASSED MOTION NO. _____, A COPY OF WHICH IS ON FILE IN THE OFFICE OF THE BOARD OF SUPERVISORS IN FILE NO. _____.

TAX STATEMENT:

I, ANGELA CALVILLO, CLERK OF THE BOARD OF SUPERVISORS OF THE CITY AND COUNTY OF SAN FRANCISCO, STATE OF CALIFORNIA, DO HEREBY STATE THAT THE SUBDIVIDER HAS FILED A STATEMENT FROM THE TREASURER AND TAX COLLECTOR OF THE CITY AND COUNTY OF SAN FRANCISCO, SHOWING THAT ACCORDING TO THE RECORDS OF HIS OR HER OFFICE THERE ARE NO LIENS AGAINST THIS SUBDIVISION OR ANY PART THEREOF FOR UNPAID STATE, COUNTY, MUNICIPAL OR LOCAL TAXES, OR SPECIAL ASSESSMENTS COLLECTED AS TAXES.

DATED _____ DAY OF _____, 20__.

CLERK OF THE BOARD OF SUPERVISORS
CITY AND COUNTY OF SAN FRANCISCO
STATE OF CALIFORNIA

CLERK'S STATEMENT:

I, ANGELA CALVILLO, CLERK OF THE BOARD OF SUPERVISORS OF THE CITY AND COUNTY OF SAN FRANCISCO, STATE OF CALIFORNIA, DO HEREBY STATE THAT SAID BOARD OF SUPERVISORS BY ITS MOTION NO. _____ ADOPTED _____, 20__, APPROVED THIS MAP ENTITLED "FINAL MAP 8268." IN TESTIMONY WHEREOF, I HAVE HEREUNTO SUBSCRIBED MY HAND AND CAUSED THE SEAL OF THE OFFICE TO BE AFFIXED.

BY: _____ DATE: _____

CLERK OF THE BOARD OF SUPERVISORS
CITY AND COUNTY OF SAN FRANCISCO, STATE OF CALIFORNIA

APPROVED AS TO FORM:

DENNIS J. HERRERA, CITY ATTORNEY

BY: _____

DEPUTY CITY ATTORNEY
CITY AND COUNTY OF SAN FRANCISCO

FINAL MAP 8268

A SIX UNIT RESIDENTIAL CONDOMINIUM PROJECT
BEING A SUBDIVISION OF THE REAL PROPERTY DESCRIBED IN THE DEED
RECORDED DECEMBER 1, 2014 AS DOCUMENT 2014-J981561-00
IN THE OFFICIAL RECORDS OF THE
CITY AND COUNTY OF SAN FRANCISCO, STATE OF CALIFORNIA

JANUARY 2015

LANGFORD LAND SURVEYING
424 PRESTON COURT
LIVERMORE, CA 94551
PHONE (510) 530-5200
JOB#14-2494 DRAWING=2494COND.DWG

SHEET
1 OF 4

ASSESSOR'S BLOCK 3557 LOT 013, 3322 16TH STREET

A NOTARY PUBLIC OR OTHER OFFICER COMPLETING THIS CERTIFICATE VERIFIES ONLY THE IDENTITY OF THE INDIVIDUAL WHO SIGNED THE DOCUMENT TO WHICH THIS CERTIFICATE IS ATTACHED, AND NOT THE TRUTHFULNESS, ACCURACY OR VALIDITY OF THAT DOCUMENT.

OWNER'S ACKNOWLEDGMENT:

STATE OF CALIFORNIA
COUNTY OF SAN FRANCISCO
ON February 11, 2015
BEFORE ME, Stefani Erin Herr, NOTARY PUBLIC,
PERSONALLY APPEARED **THOMAS AREND**
WHO PROVED TO ME ON THE BASIS OF SATISFACTORY EVIDENCE TO BE THE PERSON(S) WHOSE NAME(S) IS/ARE SUBSCRIBED TO THE WITHIN INSTRUMENT AND ACKNOWLEDGED TO ME THAT HE/SHE/THEY EXECUTED THE SAME IN HIS/HER/THEIR AUTHORIZED CAPACITY(IES), AND THAT BY HIS/HER/THEIR SIGNATURE(S) ON THE INSTRUMENT THE PERSON(S), OR THE ENTITY UPON BEHALF OF WHICH THE PERSON(S) ACTED, EXECUTED THE INSTRUMENT.
I CERTIFY UNDER PENALTY OF PERJURY UNDER THE LAWS OF THE STATE OF CALIFORNIA THAT THE FOREGOING PARAGRAPH IS TRUE AND CORRECT.
WITNESS MY HAND
SIGNATURE [Signature]
PRINTED NAME Stefani Erin Herr
NOTARY PUBLIC IN AND FOR SAID COUNTY AND STATE
PRINCIPAL COUNTY OF BUSINESS San Francisco
COMMISSION EXPIRES April 27, 2016
COMMISSION NUMBER 1976467 (SEAL OPTIONAL IF COMPLETED)

A NOTARY PUBLIC OR OTHER OFFICER COMPLETING THIS CERTIFICATE VERIFIES ONLY THE IDENTITY OF THE INDIVIDUAL WHO SIGNED THE DOCUMENT TO WHICH THIS CERTIFICATE IS ATTACHED, AND NOT THE TRUTHFULNESS, ACCURACY OR VALIDITY OF THAT DOCUMENT.

OWNER'S ACKNOWLEDGMENT:

STATE OF CALIFORNIA
COUNTY OF SAN FRANCISCO
ON February 11, 2015
BEFORE ME, Stefani Erin Herr, NOTARY PUBLIC,
PERSONALLY APPEARED **WEI DUAN**
WHO PROVED TO ME ON THE BASIS OF SATISFACTORY EVIDENCE TO BE THE PERSON(S) WHOSE NAME(S) IS/ARE SUBSCRIBED TO THE WITHIN INSTRUMENT AND ACKNOWLEDGED TO ME THAT HE/SHE/THEY EXECUTED THE SAME IN HIS/HER/THEIR AUTHORIZED CAPACITY(IES), AND THAT BY HIS/HER/THEIR SIGNATURE(S) ON THE INSTRUMENT THE PERSON(S), OR THE ENTITY UPON BEHALF OF WHICH THE PERSON(S) ACTED, EXECUTED THE INSTRUMENT.
I CERTIFY UNDER PENALTY OF PERJURY UNDER THE LAWS OF THE STATE OF CALIFORNIA THAT THE FOREGOING PARAGRAPH IS TRUE AND CORRECT.
WITNESS MY HAND
SIGNATURE [Signature]
PRINTED NAME Stefani Erin Herr
NOTARY PUBLIC IN AND FOR SAID COUNTY AND STATE
PRINCIPAL COUNTY OF BUSINESS San Francisco
COMMISSION EXPIRES April 27, 2016
COMMISSION NUMBER 1976467 (SEAL OPTIONAL IF COMPLETED)

A NOTARY PUBLIC OR OTHER OFFICER COMPLETING THIS CERTIFICATE VERIFIES ONLY THE IDENTITY OF THE INDIVIDUAL WHO SIGNED THE DOCUMENT TO WHICH THIS CERTIFICATE IS ATTACHED, AND NOT THE TRUTHFULNESS, ACCURACY OR VALIDITY OF THAT DOCUMENT.

OWNER'S ACKNOWLEDGMENT:

STATE OF CALIFORNIA
COUNTY OF SAN FRANCISCO
ON Feb. 6, 2015
BEFORE ME, NICK DEMOPOULOS, NOTARY PUBLIC,
PERSONALLY APPEARED **SUSANNA TUAN**
WHO PROVED TO ME ON THE BASIS OF SATISFACTORY EVIDENCE TO BE THE PERSON(S) WHOSE NAME(S) IS/ARE SUBSCRIBED TO THE WITHIN INSTRUMENT AND ACKNOWLEDGED TO ME THAT HE/SHE/THEY EXECUTED THE SAME IN HIS/HER/THEIR AUTHORIZED CAPACITY(IES), AND THAT BY HIS/HER/THEIR SIGNATURE(S) ON THE INSTRUMENT THE PERSON(S), OR THE ENTITY UPON BEHALF OF WHICH THE PERSON(S) ACTED, EXECUTED THE INSTRUMENT.
I CERTIFY UNDER PENALTY OF PERJURY UNDER THE LAWS OF THE STATE OF CALIFORNIA THAT THE FOREGOING PARAGRAPH IS TRUE AND CORRECT.
WITNESS MY HAND
SIGNATURE [Signature]
PRINTED NAME NICK DEMOPOULOS
NOTARY PUBLIC IN AND FOR SAID COUNTY AND STATE
PRINCIPAL COUNTY OF BUSINESS SAN FRANCISCO
COMMISSION EXPIRES OCT 27, 2017
COMMISSION NUMBER 2047194 (SEAL OPTIONAL IF COMPLETED)

A NOTARY PUBLIC OR OTHER OFFICER COMPLETING THIS CERTIFICATE VERIFIES ONLY THE IDENTITY OF THE INDIVIDUAL WHO SIGNED THE DOCUMENT TO WHICH THIS CERTIFICATE IS ATTACHED, AND NOT THE TRUTHFULNESS, ACCURACY OR VALIDITY OF THAT DOCUMENT.

OWNER'S ACKNOWLEDGMENT:

STATE OF CALIFORNIA
COUNTY OF SAN FRANCISCO
ON Feb. 6, 2015
BEFORE ME, NICK DEMOPOULOS, NOTARY PUBLIC,
PERSONALLY APPEARED **STEPHEN GUY**
WHO PROVED TO ME ON THE BASIS OF SATISFACTORY EVIDENCE TO BE THE PERSON(S) WHOSE NAME(S) IS/ARE SUBSCRIBED TO THE WITHIN INSTRUMENT AND ACKNOWLEDGED TO ME THAT HE/SHE/THEY EXECUTED THE SAME IN HIS/HER/THEIR AUTHORIZED CAPACITY(IES), AND THAT BY HIS/HER/THEIR SIGNATURE(S) ON THE INSTRUMENT THE PERSON(S), OR THE ENTITY UPON BEHALF OF WHICH THE PERSON(S) ACTED, EXECUTED THE INSTRUMENT.
I CERTIFY UNDER PENALTY OF PERJURY UNDER THE LAWS OF THE STATE OF CALIFORNIA THAT THE FOREGOING PARAGRAPH IS TRUE AND CORRECT.
WITNESS MY HAND
SIGNATURE [Signature]
PRINTED NAME NICK DEMOPOULOS
NOTARY PUBLIC IN AND FOR SAID COUNTY AND STATE
PRINCIPAL COUNTY OF BUSINESS SAN FRANCISCO
COMMISSION EXPIRES OCT 27, 2017
COMMISSION NUMBER 2047194 (SEAL OPTIONAL IF COMPLETED)

A NOTARY PUBLIC OR OTHER OFFICER COMPLETING THIS CERTIFICATE VERIFIES ONLY THE IDENTITY OF THE INDIVIDUAL WHO SIGNED THE DOCUMENT TO WHICH THIS CERTIFICATE IS ATTACHED, AND NOT THE TRUTHFULNESS, ACCURACY OR VALIDITY OF THAT DOCUMENT.

OWNER'S ACKNOWLEDGMENT:

STATE OF California
COUNTY OF San Francisco
ON February 11, 2015
BEFORE ME, Stefani Erin Herr, NOTARY PUBLIC,
PERSONALLY APPEARED **XUE HU**
WHO PROVED TO ME ON THE BASIS OF SATISFACTORY EVIDENCE TO BE THE PERSON(S) WHOSE NAME(S) IS/ARE SUBSCRIBED TO THE WITHIN INSTRUMENT AND ACKNOWLEDGED TO ME THAT HE/SHE/THEY EXECUTED THE SAME IN HIS/HER/THEIR AUTHORIZED CAPACITY(IES), AND THAT BY HIS/HER/THEIR SIGNATURE(S) ON THE INSTRUMENT THE PERSON(S), OR THE ENTITY UPON BEHALF OF WHICH THE PERSON(S) ACTED, EXECUTED THE INSTRUMENT.
I CERTIFY UNDER PENALTY OF PERJURY UNDER THE LAWS OF THE STATE OF CALIFORNIA THAT THE FOREGOING PARAGRAPH IS TRUE AND CORRECT.
WITNESS MY HAND
SIGNATURE [Signature]
PRINTED NAME Stefani Erin Herr
NOTARY PUBLIC IN AND FOR SAID COUNTY AND STATE
PRINCIPAL COUNTY OF BUSINESS San Francisco
COMMISSION EXPIRES April 27, 2016
COMMISSION NUMBER 1976467 (SEAL OPTIONAL IF COMPLETED)

FINAL MAP 8268

A SIX UNIT RESIDENTIAL CONDOMINIUM PROJECT
BEING A SUBDIVISION OF THE REAL PROPERTY DESCRIBED IN THE DEED
RECORDED DECEMBER 1, 2014 AS DOCUMENT 2014-J981561-00
IN THE OFFICIAL RECORDS OF THE
CITY AND COUNTY OF SAN FRANCISCO, STATE OF CALIFORNIA

JANUARY 2015

LANGFORD LAND SURVEYING
424 PRESTON COURT
LIVERMORE, CA 94551
PHONE (510) 530-5200
JOB#14-2494 DRAWING=2494COND.DWG

SHEET
2 OF 4

ASSESSOR'S BLOCK 3557 LOT 013, 3322 16TH STREET

A NOTARY PUBLIC OR OTHER OFFICER COMPLETING THIS CERTIFICATE VERIFIES ONLY THE IDENTITY OF THE INDIVIDUAL WHO SIGNED THE DOCUMENT TO WHICH THIS CERTIFICATE IS ATTACHED, AND NOT THE TRUTHFULNESS, ACCURACY OR VALIDITY OF THAT DOCUMENT.

OWNER'S ACKNOWLEDGMENT:

STATE OF CALIFORNIA
COUNTY OF SAN FRANCISCO
ON FEB. 6, 2015
BEFORE ME, NICK DEMOPOULOS, NOTARY PUBLIC,
PERSONALLY APPEARED JONATHAN E. SCOLES
WHO PROVED TO ME ON THE BASIS OF SATISFACTORY EVIDENCE TO BE THE PERSON(S) WHOSE NAME(S) IS/~~ARE~~ SUBSCRIBED TO THE WITHIN INSTRUMENT AND ACKNOWLEDGED TO ME THAT HE/~~SHE/THEY~~ EXECUTED THE SAME IN HIS/~~HER/THEIR~~ AUTHORIZED CAPACITY(IES), AND THAT BY HIS/~~HER/THEIR~~ SIGNATURE(S) ON THE INSTRUMENT THE PERSON(S), OR THE ENTITY UPON BEHALF OF WHICH THE PERSON(S) ACTED, EXECUTED THE INSTRUMENT.
I CERTIFY UNDER PENALTY OF PERJURY UNDER THE LAWS OF THE STATE OF CALIFORNIA THAT THE FOREGOING PARAGRAPH IS TRUE AND CORRECT.
WITNESS MY HAND
SIGNATURE [Signature]
PRINTED NAME NICK DEMOPOULOS
NOTARY PUBLIC IN AND FOR SAID COUNTY AND STATE
PRINCIPAL COUNTY OF BUSINESS SAN FRANCISCO
COMMISSION EXPIRES OCT 27, 2017
COMMISSION NUMBER 2047194 (SEAL OPTIONAL IF COMPLETED)

A NOTARY PUBLIC OR OTHER OFFICER COMPLETING THIS CERTIFICATE VERIFIES ONLY THE IDENTITY OF THE INDIVIDUAL WHO SIGNED THE DOCUMENT TO WHICH THIS CERTIFICATE IS ATTACHED, AND NOT THE TRUTHFULNESS, ACCURACY OR VALIDITY OF THAT DOCUMENT.

OWNER'S ACKNOWLEDGMENT:

STATE OF CALIFORNIA
COUNTY OF SAN FRANCISCO
ON FEB. 6, 2015
BEFORE ME, NICK DEMOPOULOS, NOTARY PUBLIC,
PERSONALLY APPEARED PATRICK HARDIN ST. CLAIR
WHO PROVED TO ME ON THE BASIS OF SATISFACTORY EVIDENCE TO BE THE PERSON(S) WHOSE NAME(S) IS/~~ARE~~ SUBSCRIBED TO THE WITHIN INSTRUMENT AND ACKNOWLEDGED TO ME THAT HE/~~SHE/THEY~~ EXECUTED THE SAME IN HIS/~~HER/THEIR~~ AUTHORIZED CAPACITY(IES), AND THAT BY HIS/~~HER/THEIR~~ SIGNATURE(S) ON THE INSTRUMENT THE PERSON(S), OR THE ENTITY UPON BEHALF OF WHICH THE PERSON(S) ACTED, EXECUTED THE INSTRUMENT.
I CERTIFY UNDER PENALTY OF PERJURY UNDER THE LAWS OF THE STATE OF CALIFORNIA THAT THE FOREGOING PARAGRAPH IS TRUE AND CORRECT.
WITNESS MY HAND
SIGNATURE [Signature]
PRINTED NAME NICK DEMOPOULOS
NOTARY PUBLIC IN AND FOR SAID COUNTY AND STATE
PRINCIPAL COUNTY OF BUSINESS SAN FRANCISCO
COMMISSION EXPIRES OCT 27, 2017
COMMISSION NUMBER 2047194 (SEAL OPTIONAL IF COMPLETED)

A NOTARY PUBLIC OR OTHER OFFICER COMPLETING THIS CERTIFICATE VERIFIES ONLY THE IDENTITY OF THE INDIVIDUAL WHO SIGNED THE DOCUMENT TO WHICH THIS CERTIFICATE IS ATTACHED, AND NOT THE TRUTHFULNESS, ACCURACY OR VALIDITY OF THAT DOCUMENT.

OWNER'S ACKNOWLEDGMENT:

STATE OF CALIFORNIA
COUNTY OF SAN FRANCISCO
ON FEB. 6, 2015
BEFORE ME, NICK DEMOPOULOS, NOTARY PUBLIC,
PERSONALLY APPEARED YOKO INES NOZAWA
WHO PROVED TO ME ON THE BASIS OF SATISFACTORY EVIDENCE TO BE THE PERSON(S) WHOSE NAME(S) IS/~~ARE~~ SUBSCRIBED TO THE WITHIN INSTRUMENT AND ACKNOWLEDGED TO ME THAT HE/~~SHE/THEY~~ EXECUTED THE SAME IN HIS/~~HER/THEIR~~ AUTHORIZED CAPACITY(IES), AND THAT BY HIS/~~HER/THEIR~~ SIGNATURE(S) ON THE INSTRUMENT THE PERSON(S), OR THE ENTITY UPON BEHALF OF WHICH THE PERSON(S) ACTED, EXECUTED THE INSTRUMENT.
I CERTIFY UNDER PENALTY OF PERJURY UNDER THE LAWS OF THE STATE OF CALIFORNIA THAT THE FOREGOING PARAGRAPH IS TRUE AND CORRECT.
WITNESS MY HAND
SIGNATURE [Signature]
PRINTED NAME NICK DEMOPOULOS
NOTARY PUBLIC IN AND FOR SAID COUNTY AND STATE
PRINCIPAL COUNTY OF BUSINESS SAN FRANCISCO
COMMISSION EXPIRES OCT. 27, 2017
COMMISSION NUMBER 2047194 (SEAL OPTIONAL IF COMPLETED)

A NOTARY PUBLIC OR OTHER OFFICER COMPLETING THIS CERTIFICATE VERIFIES ONLY THE IDENTITY OF THE INDIVIDUAL WHO SIGNED THE DOCUMENT TO WHICH THIS CERTIFICATE IS ATTACHED, AND NOT THE TRUTHFULNESS, ACCURACY OR VALIDITY OF THAT DOCUMENT.

TRUSTEE/BENEFICIARY'S ACKNOWLEDGMENT:

STATE OF CALIFORNIA
COUNTY OF SAN FRANCISCO
ON FEB. 6, 2015
BEFORE ME, NICK DEMOPOULOS, NOTARY PUBLIC,
PERSONALLY APPEARED Stephen Adams

WHO PROVED TO ME ON THE BASIS OF SATISFACTORY EVIDENCE TO BE THE PERSON(S) WHOSE NAME(S) IS/~~ARE~~ SUBSCRIBED TO THE WITHIN INSTRUMENT AND ACKNOWLEDGED TO ME THAT HE/~~SHE/THEY~~ EXECUTED THE SAME IN HIS/~~HER/THEIR~~ AUTHORIZED CAPACITY(IES), AND THAT BY HIS/~~HER/THEIR~~ SIGNATURE(S) ON THE INSTRUMENT THE PERSON(S), OR THE ENTITY UPON BEHALF OF WHICH THE PERSON(S) ACTED, EXECUTED THE INSTRUMENT.
I CERTIFY UNDER PENALTY OF PERJURY UNDER THE LAWS OF THE STATE OF CALIFORNIA THAT THE FOREGOING PARAGRAPH IS TRUE AND CORRECT.
WITNESS MY HAND
SIGNATURE [Signature]
PRINTED NAME NICK DEMOPOULOS
NOTARY PUBLIC IN AND FOR SAID COUNTY AND STATE
PRINCIPAL COUNTY OF BUSINESS SAN FRANCISCO
COMMISSION EXPIRES OCT 27, 2017
COMMISSION NUMBER 2047194 (SEAL OPTIONAL IF COMPLETED)

FINAL MAP 8268

A SIX UNIT RESIDENTIAL CONDOMINIUM PROJECT
BEING A SUBDIVISION OF THE REAL PROPERTY DESCRIBED IN THE DEED
RECORDED DECEMBER 1, 2014 AS DOCUMENT 2014-J981561-00
IN THE OFFICIAL RECORDS OF THE
CITY AND COUNTY OF SAN FRANCISCO, STATE OF CALIFORNIA

JANUARY 2015

LANGFORD LAND SURVEYING
424 PRESTON COURT
LIVERMORE, CA 94551
PHONE (510) 530-5200
JOB#14-2494 DRAWING=2494COND.DWG

SHEET
3 OF 4

ASSESSOR'S BLOCK 3557 LOT 013, 3322 16TH STREET

NOTE: THE PROPOSED ASSESSOR PARCEL NUMBERS SHOWN HEREON ARE FOR INFORMATIONAL USE ONLY AND SHOULD NOT BE RELIED UPON FOR ANY OTHER PURPOSE.

UNIT NO.	PROPOSED ASSESSOR PARCEL NUMBER
1	148
2	149
3	150
4	151
5	152
6	153

NOTES:

- ALL DISTANCES ARE MEASURED IN FEET AND DECIMAL FEET.
 - ALL ANGLES ARE 90 DEGREES UNLESS OTHERWISE NOTED.
 - THE DISTANCES SHOWN FROM MONUMENT LINES TO RIGHT-OF-WAY LINES REPRESENT A BOUNDARY SOLUTION BASED ON THE ANALYSIS OF BOUNDARY EVIDENCE INCLUDING A REVIEW OF DOCUMENTS AND FIELD MEASUREMENTS TO MONUMENTS AND IMPROVEMENTS.
- () = RECORD/FILED INFORMATION FOUND TO BE IN DISCREPANCY WITH MEASURED VALUES.
 ALL OTHER ANGLES AND DISTANCES SHOWN HEREON HAVE BEEN VERIFIED BY MEASUREMENTS IN THE FIELD AND ARE NOT FOUND TO BE IN DISCREPANCY WITH RELEVANT RECORD INFORMATION.
- { } = RECORD/FILED INFORMATION SUCH AS STREET WIDTHS, DEED OR MAP INFORMATION SHOWN FOR REFERENCE.

GENERAL NOTES:

- THIS MAP IS THE SURVEY MAP PORTION OF A CONDOMINIUM PLAN AS DESCRIBED IN CALIFORNIA CIVIL CODE SECTIONS 4120 AND 4285. THIS CONDOMINIUM PROJECT IS LIMITED TO A MAXIMUM NUMBER OF SIX DWELLING UNITS.
- ALL INGRESS(ES), EGRESS(ES), PATH(S) OF TRAVEL, FIRE/EMERGENCY EXIT(S), AND EXITING COMPONENTS, EXIT PATHWAY(S) AND PASSAGEWAY(S), STAIRWAY(S), CORRIDOR(S), ELEVATOR(S), AND COMMON USE ACCESSIBLE FEATURE(S) AND FACILITIES SUCH AS RESTROOMS THAT THE BUILDING CODE REQUIRES FOR COMMON USE SHALL BE HELD IN COMMON UNDIVIDED INTEREST.
- UNLESS SPECIFIED OTHERWISE IN THE GOVERNING DOCUMENTS OF A CONDOMINIUM HOMEOWNERS' ASSOCIATION, INCLUDING ITS CONDITIONS, COVENANTS AND RESTRICTIONS, THE HOMEOWNERS' ASSOCIATION SHALL BE RESPONSIBLE, IN PERPETUITY, FOR THE MAINTENANCE, REPAIR, AND REPLACEMENT OF:
 - ALL GENERAL USE COMMON AREA IMPROVEMENTS; AND
 - ALL FRONTING SIDEWALKS, ALL PERMITTED OR UNPERMITTED PRIVATE ENCROACHMENTS AND PRIVATELY MAINTAINED STREET TREES FRONTING THE PROPERTY, AND ANY OTHER OBLIGATION IMPOSED ON PROPERTY OWNERS FRONTING A PUBLIC RIGHT-OF-WAY PURSUANT TO THE PUBLIC WORKS CODE OR OTHER APPLICABLE MUNICIPAL CODES.
- IN THE EVENT THE AREAS IDENTIFIED IN (C) (ii) ARE NOT PROPERLY MAINTAINED, REPAIRED, AND REPLACED ACCORDING TO THE CITY REQUIREMENTS, EACH HOMEOWNER SHALL BE RESPONSIBLE TO THE EXTENT OF HIS/HER PROPORTIONATE OBLIGATION TO THE HOMEOWNERS' ASSOCIATION FOR THE MAINTENANCE, REPAIR, AND REPLACEMENT OF THOSE AREAS. FAILURE TO UNDERTAKE SUCH MAINTENANCE, REPAIR, AND REPLACEMENT MAY RESULT IN CITY ENFORCEMENT AND ABATEMENT ACTIONS AGAINST THE HOMEOWNERS' ASSOCIATION AND/OR THE INDIVIDUAL HOMEOWNERS, WHICH MAY INCLUDE, BUT NOT BE LIMITED TO, IMPOSITION OF A LIEN AGAINST THE HOMEOWNER'S PROPERTY.
- APPROVAL OF THIS MAP SHALL NOT BE DEEMED APPROVAL OF THE DESIGN, LOCATION, SIZE, DENSITY OR USE OF ANY STRUCTURE(S) OR ANCILLARY AREAS OF THE PROPERTY ASSOCIATED WITH STRUCTURES, NEW OR EXISTING, WHICH HAVE NOT BEEN REVIEWED OR APPROVED BY APPROPRIATE CITY AGENCIES, NOR SHALL SUCH APPROVAL CONSTITUTE A WAIVER OF THE SUBDIVIDER'S OBLIGATION TO ABATE ANY OUTSTANDING MUNICIPAL CODE VIOLATIONS. ANY STRUCTURES CONSTRUCTED SUBSEQUENT TO APPROVAL OF THIS FINAL MAP SHALL COMPLY WITH ALL RELEVANT MUNICIPAL CODES, INCLUDING BUT NOT LIMITED TO THE PLANNING, HOUSING AND BUILDING CODES, IN EFFECT AT THE TIME OF ANY APPLICATION FOR REQUIRED PERMITS.
- BAY WINDOWS, FIRE ESCAPES AND OTHER ENCROACHMENTS (IF ANY SHOWN HEREON, THAT EXIST, OR THAT MAY BE CONSTRUCTED) ONTO OR OVER 16TH STREET ARE PERMITTED THROUGH AND ARE SUBJECT TO THE RESTRICTIONS SET FORTH IN THE BUILDING CODE AND PLANNING CODE OF THE CITY AND COUNTY OF SAN FRANCISCO. THIS MAP DOES NOT CONVEY ANY OWNERSHIP INTEREST IN SUCH ENCROACHMENT AREAS TO THE CONDOMINIUM UNIT OWNER(S).
- ENCROACHMENT FROM/ONTO ADJOINING PROPERTIES THAT MAY EXIST OR MAY BE CONSTRUCTED IS HEREBY ACKNOWLEDGED AND IT SHALL BE THE RESPONSIBILITY SOLELY OF THE PROPERTY OWNERS INVOLVED TO RESOLVE ANY ISSUES THAT MAY ARISE THEREFROM. THIS MAP DOES NOT CONVEY ANY OWNERSHIP INTEREST IN SUCH ENCROACHMENT AREAS TO THE PROPERTY OWNERS.

FINAL MAP 8268

A SIX UNIT RESIDENTIAL CONDOMINIUM PROJECT BEING A SUBDIVISION OF THE REAL PROPERTY DESCRIBED IN THE DEED RECORDED DECEMBER 1, 2014 AS DOCUMENT 2014-J981561-00 IN THE OFFICIAL RECORDS OF THE CITY AND COUNTY OF SAN FRANCISCO, STATE OF CALIFORNIA

JANUARY 2015

LANGFORD LAND SURVEYING
 424 PRESTON COURT
 LIVERMORE, CA 94551
 PHONE (510) 530-5200
 JOB#14-2494 DRAWING=2494COND.DWG

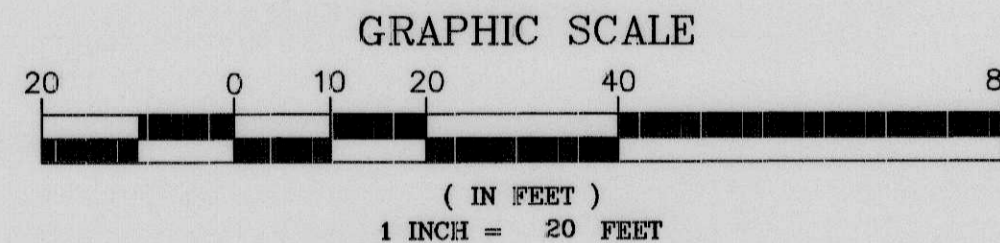
SHEET
 4 OF 4

ASSESSOR'S BLOCK 3557 LOT 013, 3322 16TH STREET

FIFTEENTH STREET {64' WIDE}

LEGEND/REFERENCES

- O.R. = OFFICIAL RECORDS OF THE CITY AND COUNTY OF SAN FRANCISCO, CALIFORNIA
- R1 = THAT DEED RECORDED ON DECEMBER 1, 2014 AS O.R. DOCUMENT 2014-J981561-00
- R2 = THAT DEED RECORDED ON JULY 18, 2013 AS O.R. DOCUMENT 2013-J707496-00
- R3 = "PARCEL MAP 3074" FILED ON OCTOBER 13, 2006 IN BOOK 97 OF CONDOMINIUM MAPS O.R., AT PAGES 76-77
- R4 = THAT DEED RECORDED ON FEBRUARY 3, 2005 AS O.R. DOCUMENT 2005-H898162-00
- M259 = CITY OF SAN FRANCISCO MONUMENT MAP 259, ON FILE IN THE OFFICE OF THE CITY AND COUNTY SURVEYOR
- = SET 3/4" BRASS TAG INSCRIBED "PLS 6895"
- REFER TO THE NOTICE OF SPECIAL RESTRICTIONS RECORDED ON NOVEMBER 6, 2014 AS DOCUMENT NUMBER 2014-J969664-00



THE BLOCK DIAGRAM ENTITLED "MISSION BLK. #83" ON FILE IN THE OFFICE OF THE CITY AND COUNTY SURVEYOR, DATED OCTOBER 18, 1910 WAS REVIEWED PRIOR TO PERFORMING THIS SURVEY.

ASSESSOR'S BLOCK 3557
 MISSION BLOCK 83

LANDERS STREET {WIDTH VARIES}

SIXTEENTH STREET {80' WIDE}

CHURCH STREET {82.50' WIDE}

DOLORES STREET {120' WIDE}

